

# Sign Damage Inventory



# Applicant Event Profiles

**Step 1: Click Applicant Event Profiles**

**Step 2: Click the Magnifying Glass**

Event #	Event Name	Recipient Region	County	Status	Process Step	# Projects	# Damages	# Work Orders	CRC Gross Cost	CRC Net Cost	Pending Cost
4332DR	4332DR-TX	Region 7	Houston County	Eligible	Pending Grant Completion	12	28	11	\$228,104.00	\$228,104.00	\$228,104.00

# Sign Damage Inventory

**Step 1: Click Options**

**Step 2: Click Sign Damage Inventory**

**Grants Portal**

Dashboard

My Organization  
Bananatown (8790)

Organization Profile

Organization Personnel

Applicant Event Profiles

Exploratory Calls

Recovery Scoping Meetings

Projects

Damages

Work Order Requests

Work Orders

My Tasks

Calendar

Utilities

Resources

Intelligence

**Applicant Event Profile**  
4337DR-FL (4337DR) / Bananatown (8790)

**This Applicant is pending grant completion.**

**General Information**

FEMA PA CODE	8790
NAME	Bananatown
TYPE	County Government
SECTOR	--
STATUS	Eligible
RPA DECISION DATE	03/02/2018 02:47 PM AST
RSM COMPLETION DATE	02/22/2019 08:30 AM AST
DAMAGE INVENTORY DEADLINE	02/17/2020
PROCESS STEP	Pending Grant Completion <i>As of February 22nd, 2019 8:26 AM AST</i>

**Event Information**

INCIDENT TYPE	Other
INCIDENT LEVEL	1
INCIDENT START DATE	September 4, 2017
INCIDENT END DATE	Ongoing
DECLARATION DATE	September 10, 2017
DECLARED COUNTIES	Bradford County - September 9th, 2017
FIXED COST OFFER DECLARATION-WIDE DEADLINE	September 10, 2018

# Review Damage Inventory

Portal



 Applicant Event Profile **Glenville - PDMG0009 - 4332DR - 4332DR-TX**


 SUBMIT

 CANCEL

Please review and sign



Scroll Down while  
Reviewing Damage  
Inventory

 Search... 


 SHOW/HIDE COLUMNS

Damage #	Event	Project	Category	Name	Damage Description	Location
27641	4332DR-TX	Unassigned	C	COUNTY ROAD 95	200LF WASHOUT	1258 OLD RIVER ROAD, AGFA, Georgia 26589
89975	4332DR-TX	Unassigned	G	South End Park	Playground mulch, softball field and 1,000 FT of gravel walking trail washed out by floods. Benches, playground equipment covered with muck, fences blown over	13001 Center Lake Dr, Austin, Texas 78753
108148	4332DR-TX	Unassigned	E	Police Vehicles	5 police interceptors vehicles was submerged in 10 Foot of flood water.	Asutin , Texas
124491	4332DR-TX	Unassigned	E	Police State	Roof damage to the police station. Water damage to three offices.	904 E Braker Ln, Austin , Texas 78753


# Sign Damage Inventory

**Portal**  **7** 


	TX	Ballfield					BACK BRANCH, AGFA, Georgia 26589
126597	4332DR- TX	[18088] DAC	Z	DAC			Unknown
27640	4332DR- TX	[19116] County Road 35	C	COUNTY ROAD 35	250LF WASHOUT		1258 OLD RIVER ROAD, AGFA, Georgia 26589
89973	4332DR- TX	[19185] Pump Station	F	Buda WWTP	3 pumps inoperable, control/sensor panel submersed in 5 FT of flood water, downed power lines high winds		30.34, -97.69



25  Showing 1 to 25 of 26 entries Previous | 1 | 2 | Next

---

 Sign Document

**Click To Sign**

<b>SIGNATURE</b>	<input type="text" value="Signature here"/>		<b>DATE</b>
	 <b>CLICK TO SIGN</b>		08/11/2018

 **SUBMIT**  **CANCEL**

# Add Signature

**Portal**

Sam, Yosemite

### Sign Damage Inventory

**⚠ This is your final Damage Inventory**

As we informed you during the Recovery Scoping Meeting (RSM), you are required by regulation to identify and report disaster-related damage to FEMA within 60 days of the RSM. When you are ready, please sign this list below to indicate that you have identified all disaster related damages.

Print Name \* YosemiteSam

Signature Style \* Arizonia

*YosemiteSam*

Enter Password \*

**Step 1: Type Name**

**Step 2: Select Font**

**Step 3: Enter Password**

**Step 4: Click Sign**

→ SIGN CANCEL

SIGNATURE Signature here DATE 11/21/2017

SUBMIT CANCEL

# Submit Signed Damage Inventory

Portal

🔔 2 Sam, Yosemite

91175	4332DR-TX	Unassigned	E	Fire Station #9	10000sf 2 story, no basement. 5 dorm rooms with 1-2 ft standing flood water for 1 day. Draywall, carpet, bed, chair and desk. 5 windows damage and Parking lot lights.	1611 Headway Cir Bldg 2 Austin, Texas 78754
91207	4332DR-TX	Unassigned	G	Walnut Metro Park	10 acre park with asphalt road and parking lots. 2 mile 12ft wide asphalt side walk around the parks perimeter. 700LF of chain linked fence damage. 20ea 15ft high light poles down, 100SF vinyl canopy over the playground torn.	12138 N Lamar Blvd Austin, Texas 78753
96855	4332DR-TX	[9143] Parks debris removal	A	Parks Debris removal	Force account vegetative debris removal from city parks, as well as the removal of hazardous limbs and trees.	11000 N Interstate Hwy 35 Austin, Texas 78753

25 Showing 1 to 15 of 15 entries

Previous 1 Next

Sign Document

SIGNATURE

*Yosemite Sam*

CLICK TO SIGN

DATE

11/21/2017

Click **Submit**

SUBMIT

CANCEL