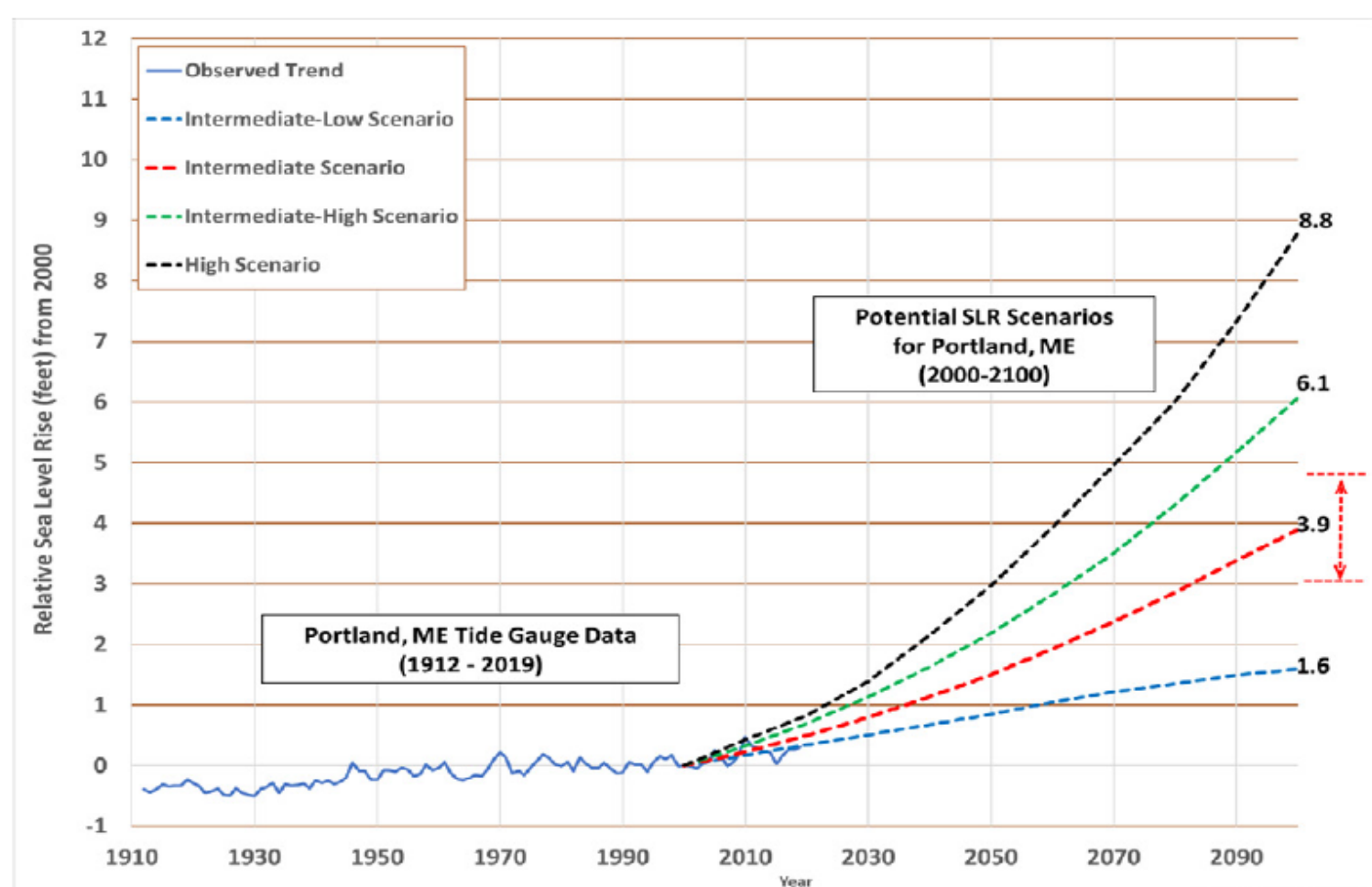
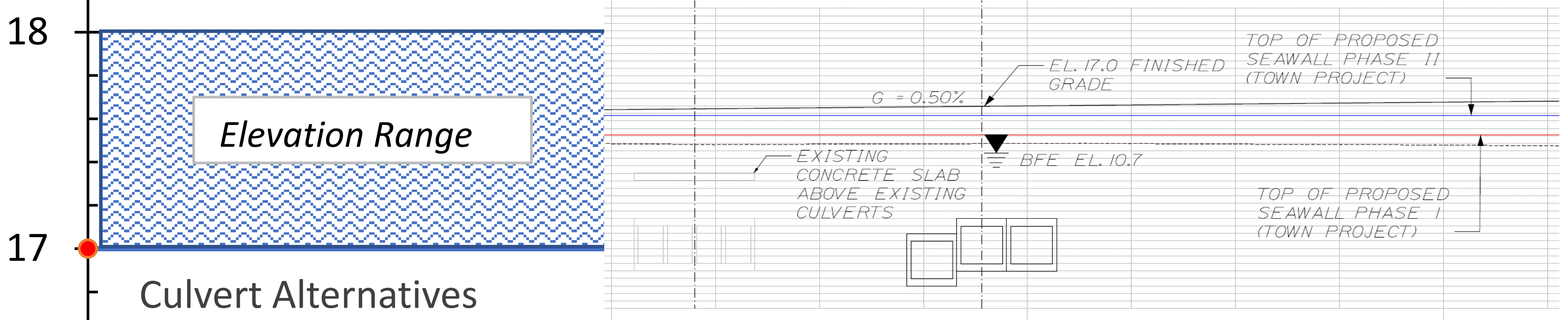
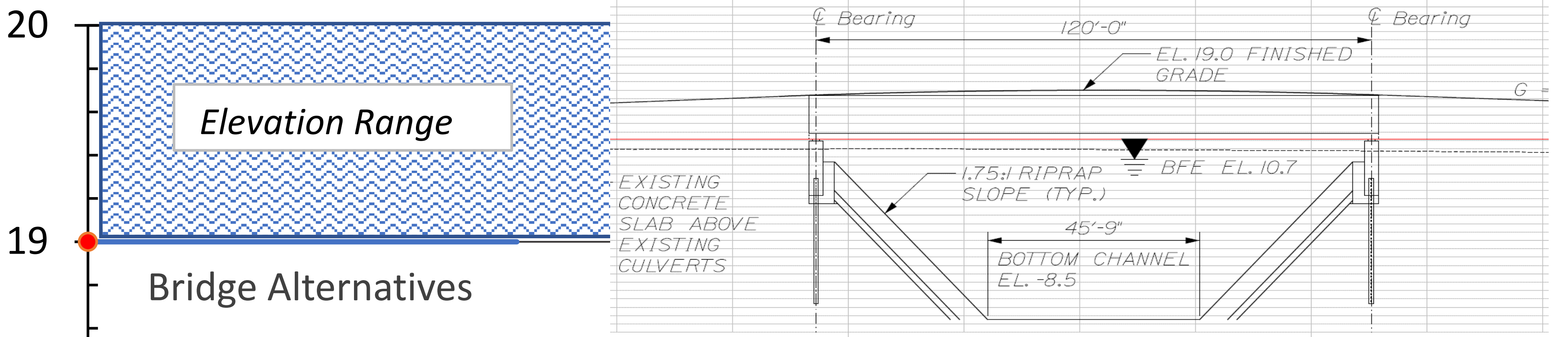
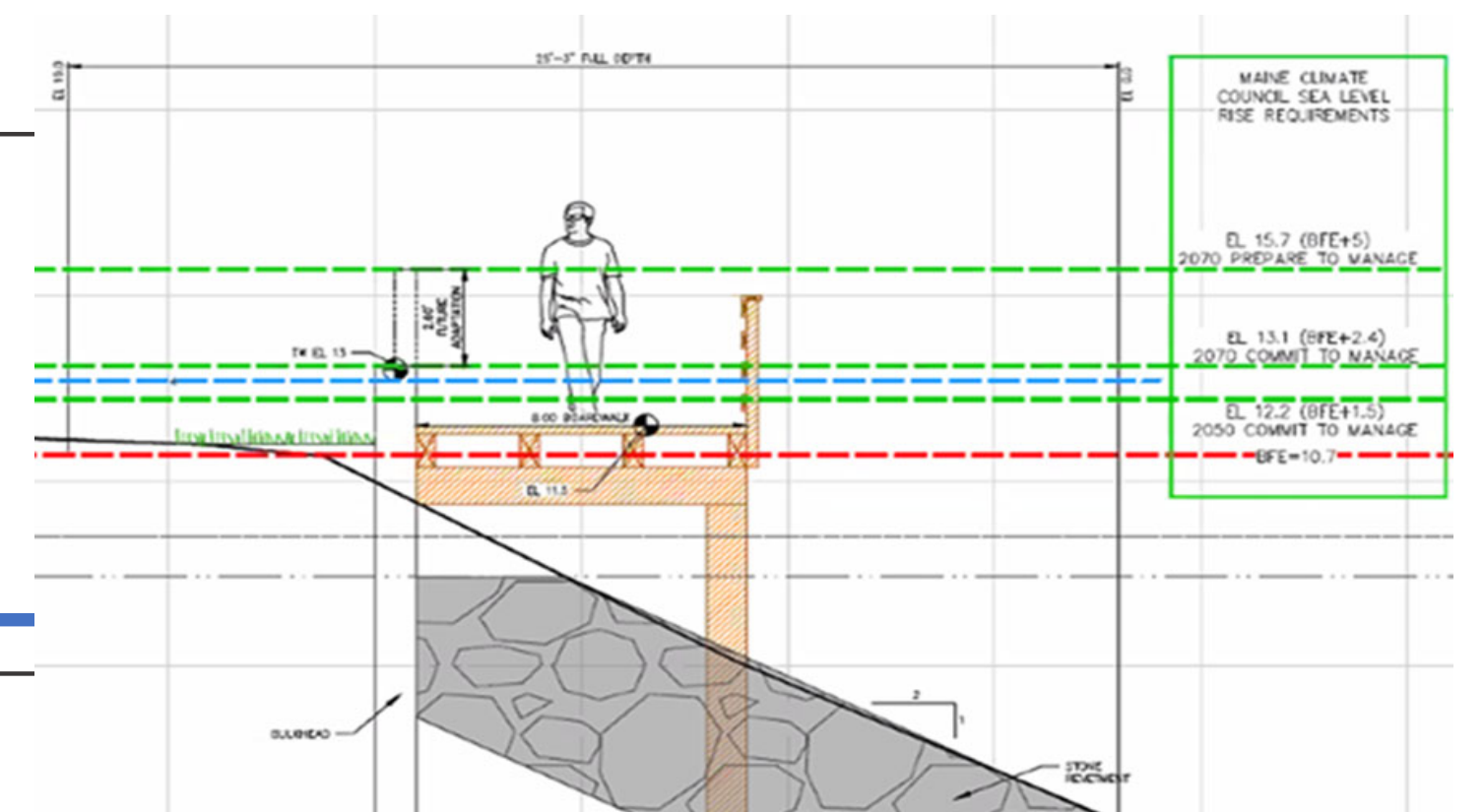


MACHIAS CAUSEWAY ELEVATIONS (ft NAVD88)



HAT + 3.9, 2100 SLR (13.7)

Proposed Town Seawall Phase 1 (13.1)




Existing Causeway (12)

HAT + 1.5, 2050 SLR (11.3)



Base Flood Elevation (10.7)



Helen's Parking Lot (10)

Highest Astronomical Tide (HAT; 9.8)

