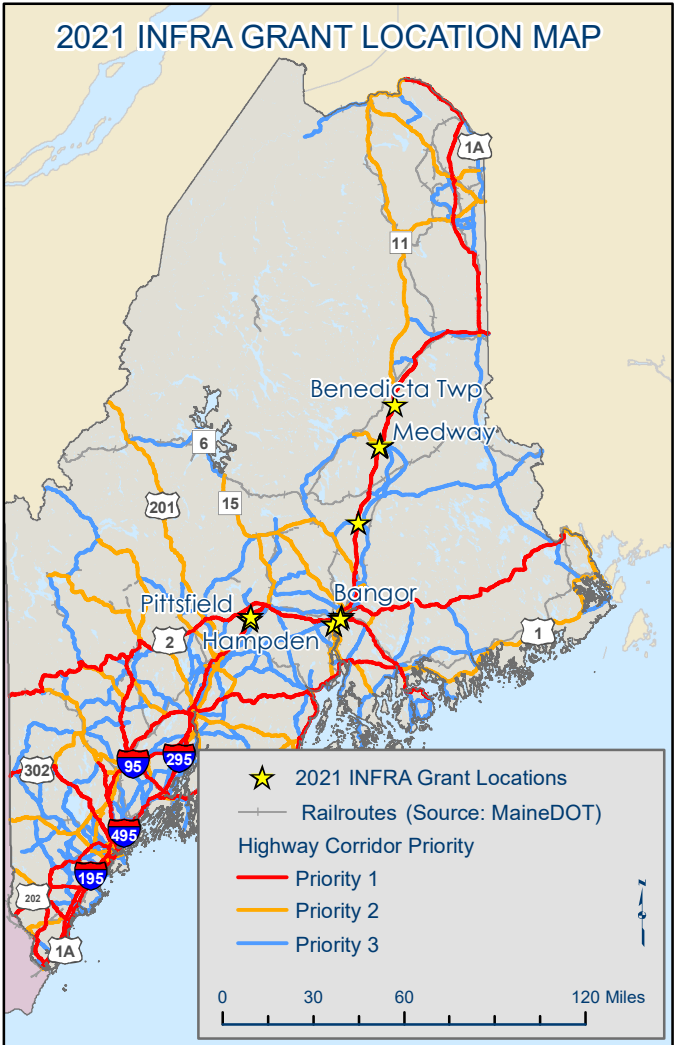


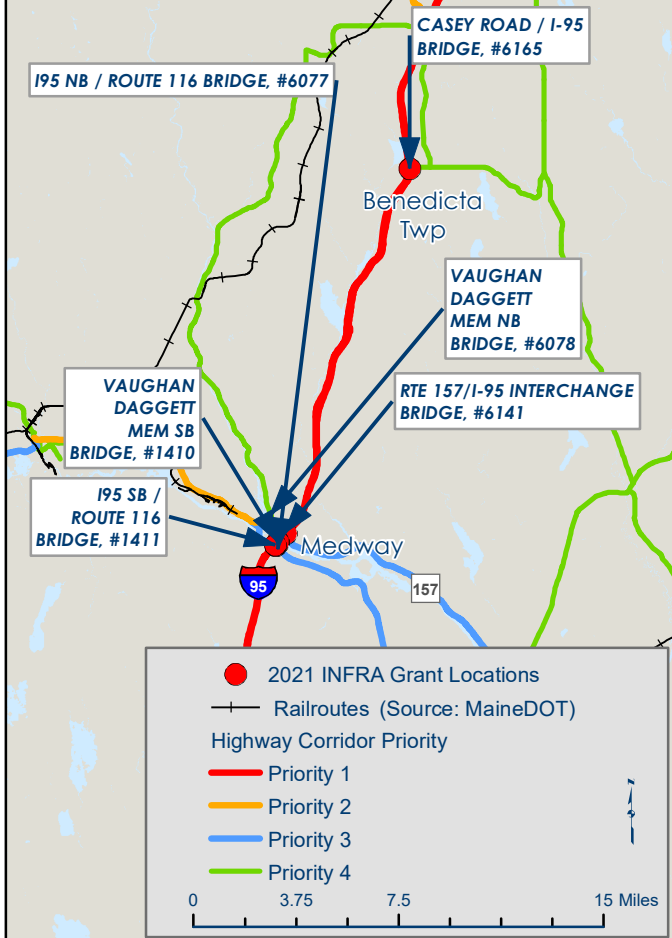
Appendix B

Maps

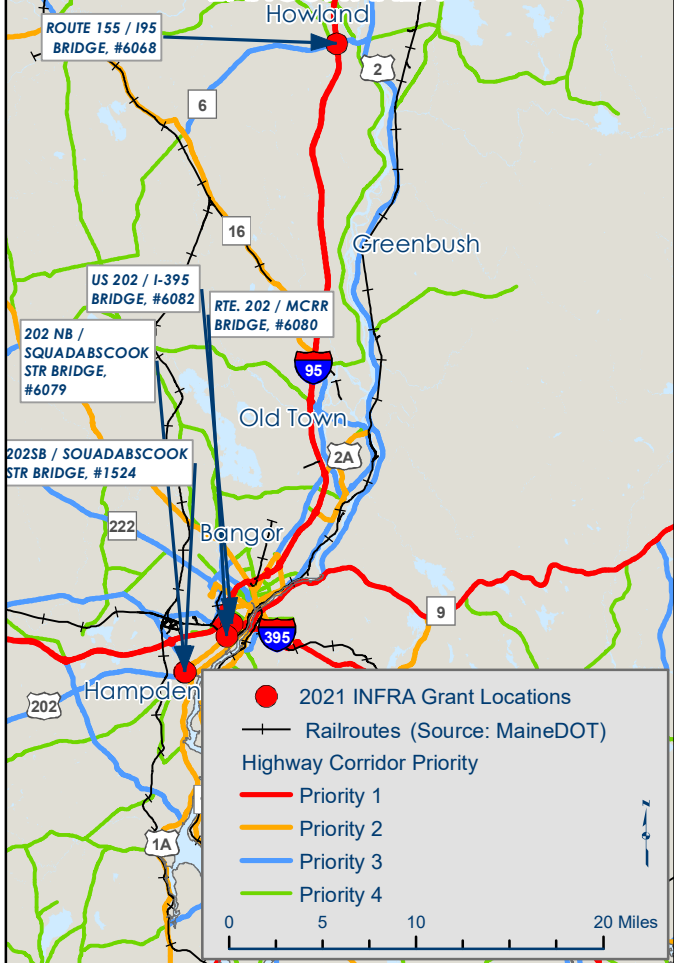
2021 INFRA GRANT LOCATION MAP



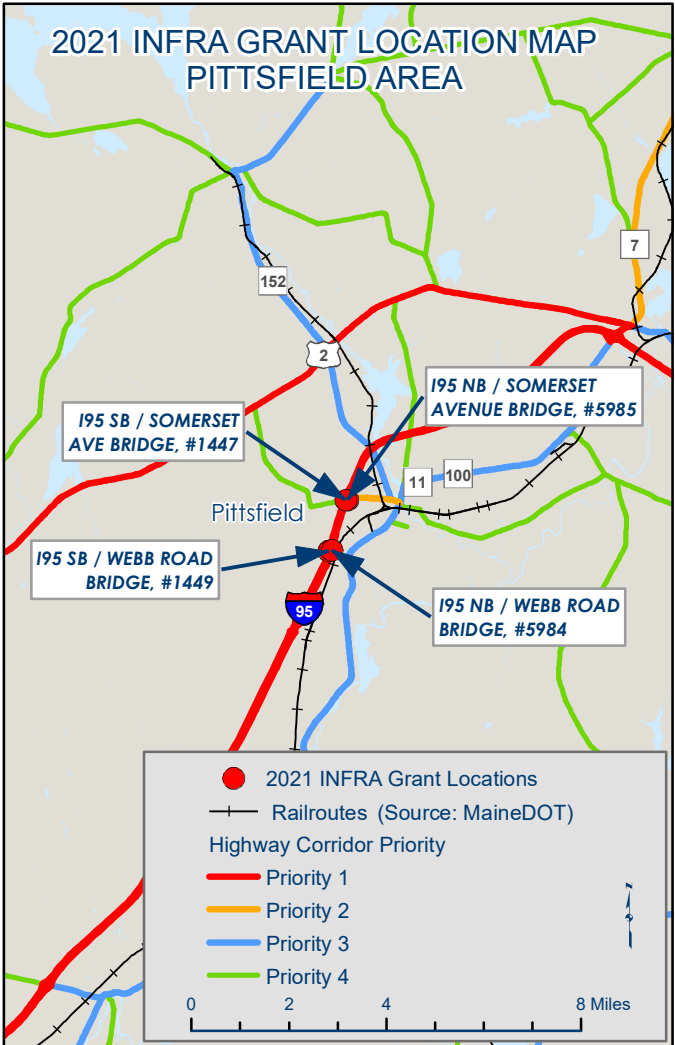
2021 INFRA GRANT LOCATION MAP MEDWAY AREA



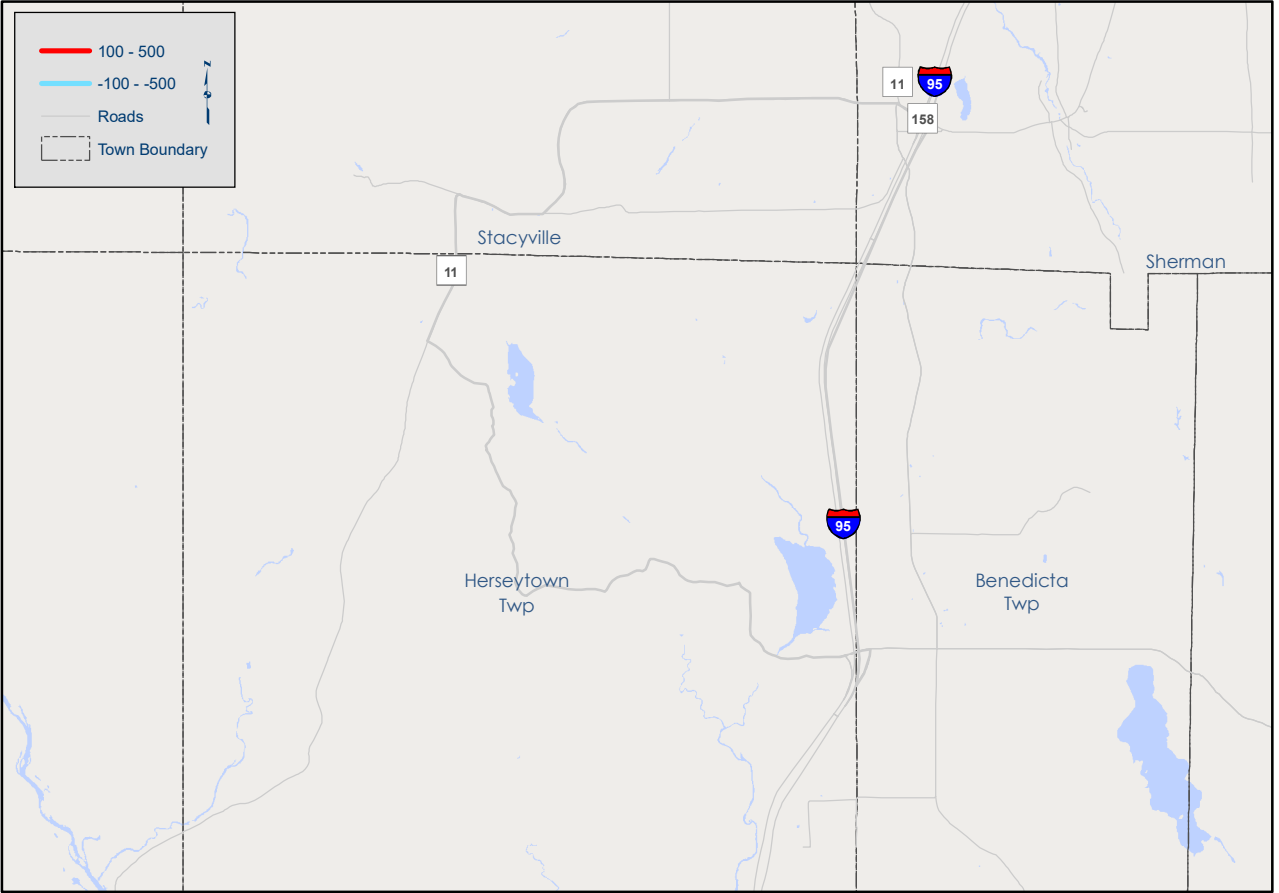
2021 INFRA GRANT LOCATION MAP BANGOR AREA



2021 INFRA GRANT LOCATION MAP PITTSFIELD AREA



Travel Demand Modeling Analyses-
Impact Area Maps displaying detours in case of bridge
closures and expected traffic densities



100 - 500

-100 - -500

Roads

Town Boundary

Stacyville

11

Herseytown
Twp

11

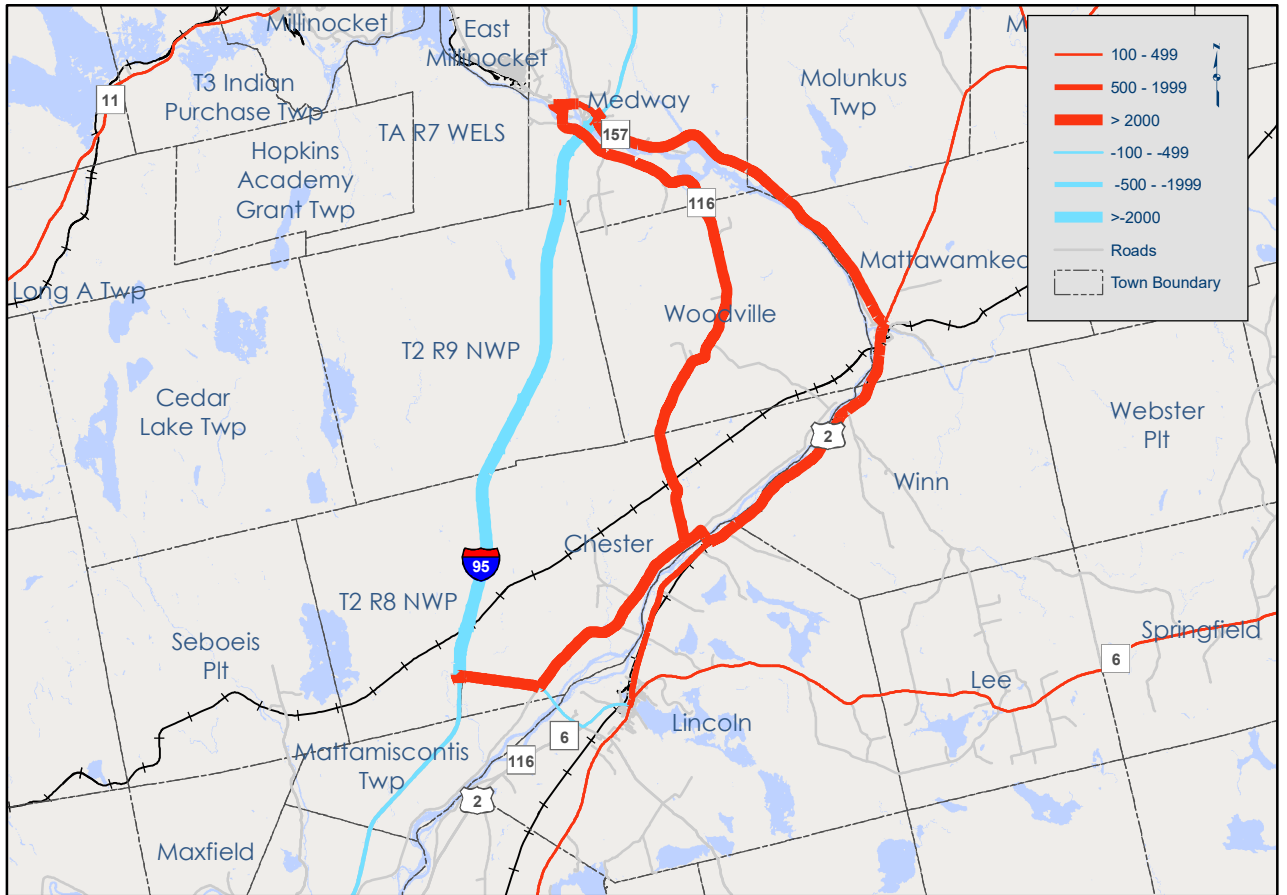
95

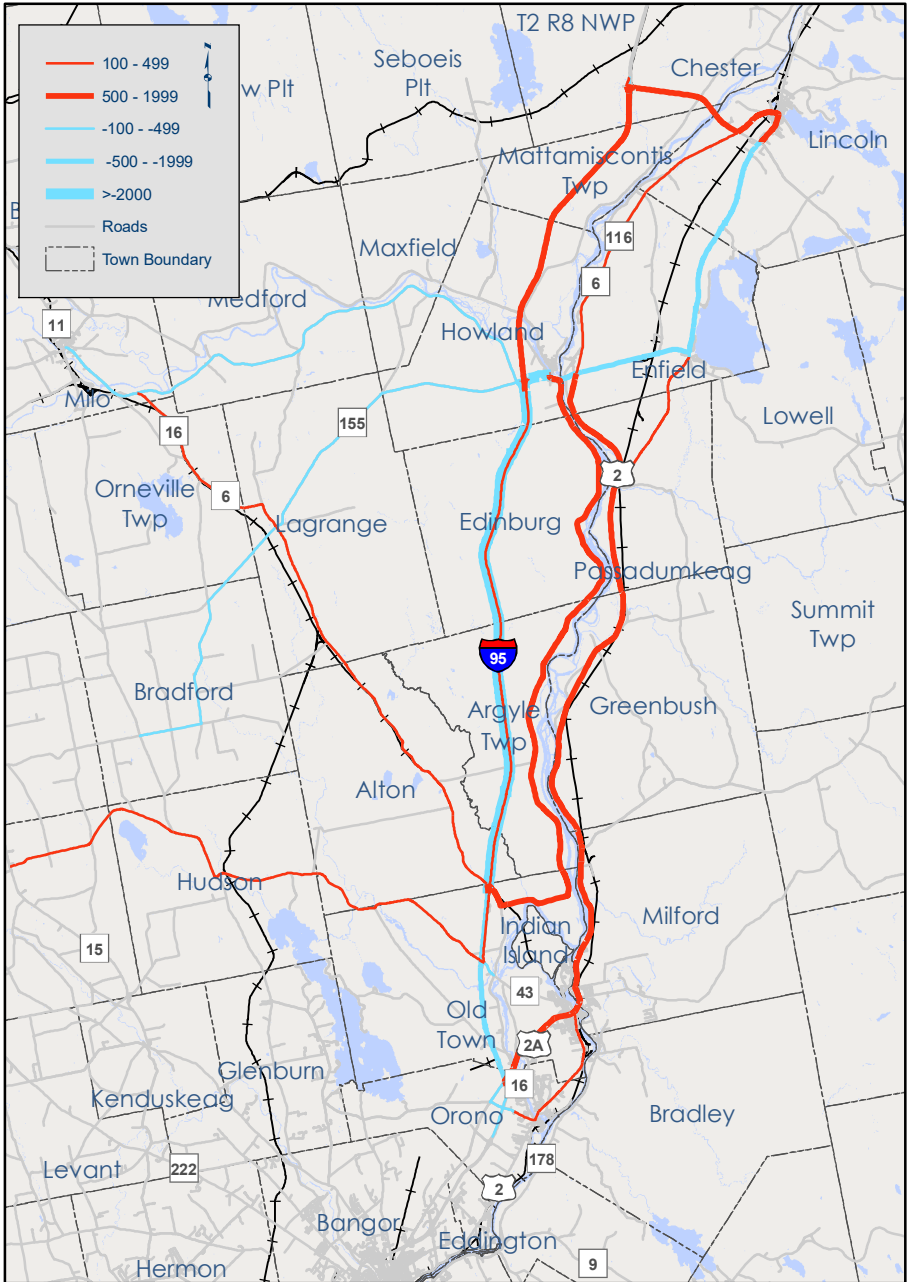
158

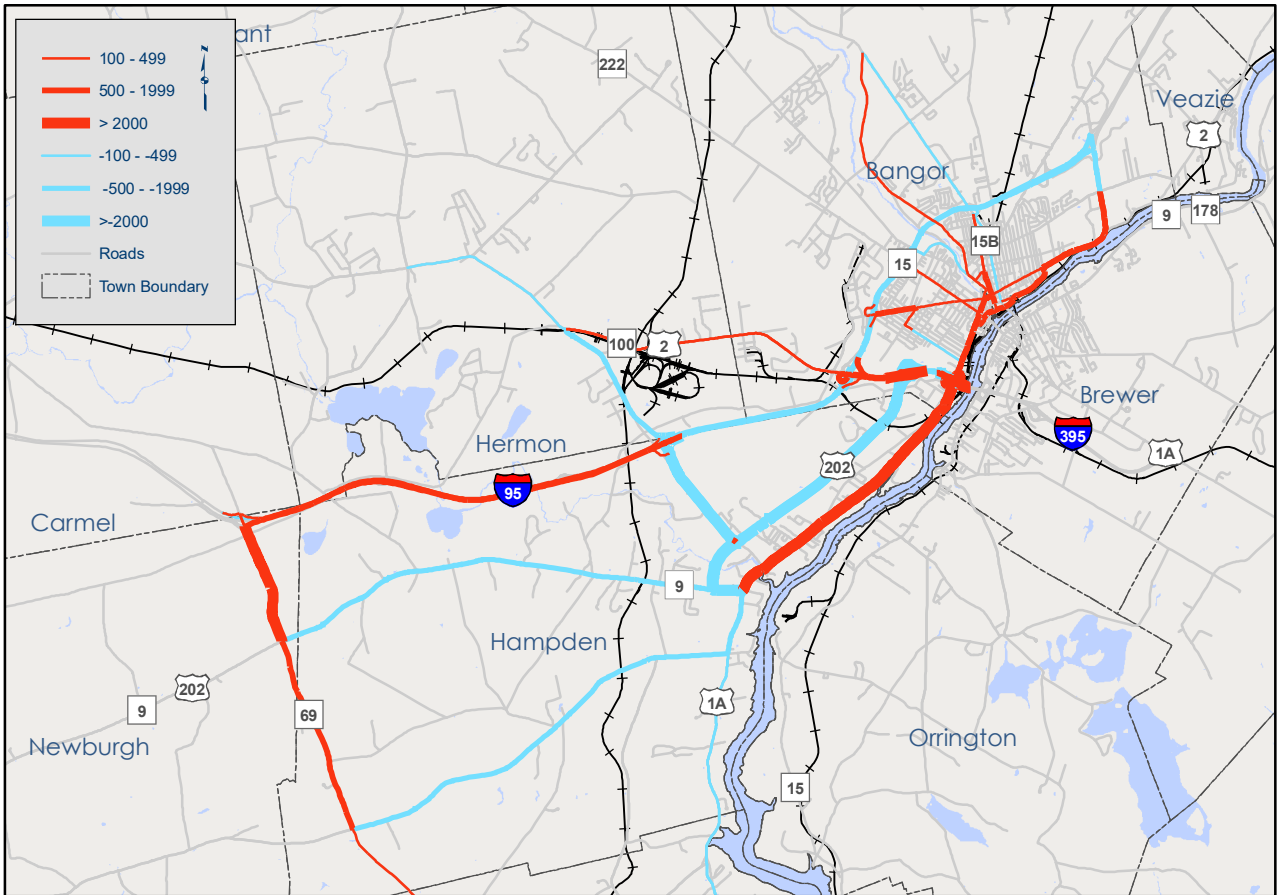
95

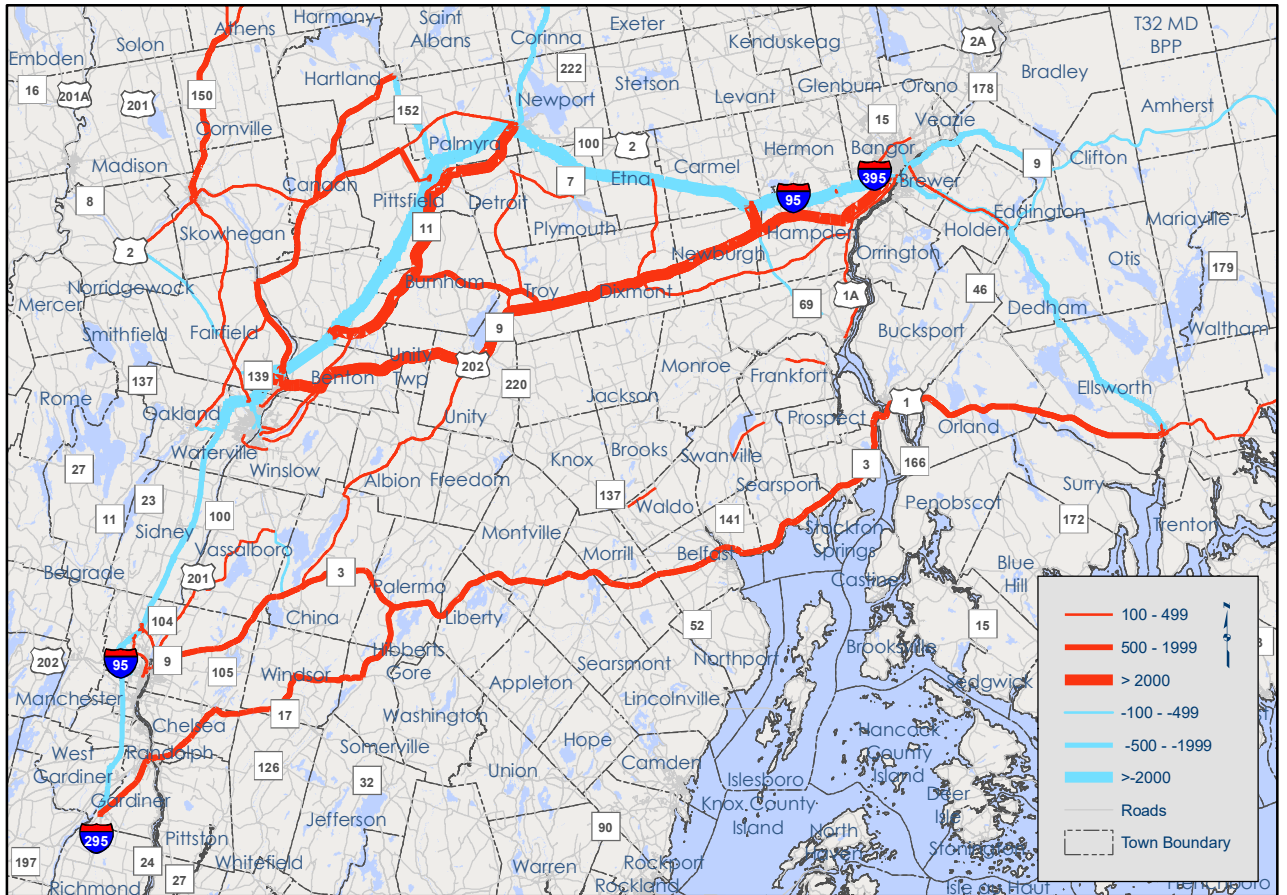
Benedicta
Twp

Sherman









Proposed Temporary Traffic Crossovers/Ramps during Project Construction

HAMPDEN – Rte 202 over Souadabscook Stream



PITTSFIELD – I-95 over Webb Rd and Somerset Avenue (Exit 150)



PITTSFIELD – SOUTH crossover for I-95 over Webb Rd



PITTSFIELD – I-95 crossover between Webb Rd and Somerset Avenue (Exit 150)



PITTSFIELD – NORTH Crossover for I-95 over Somerset Avenue (Exit 150)



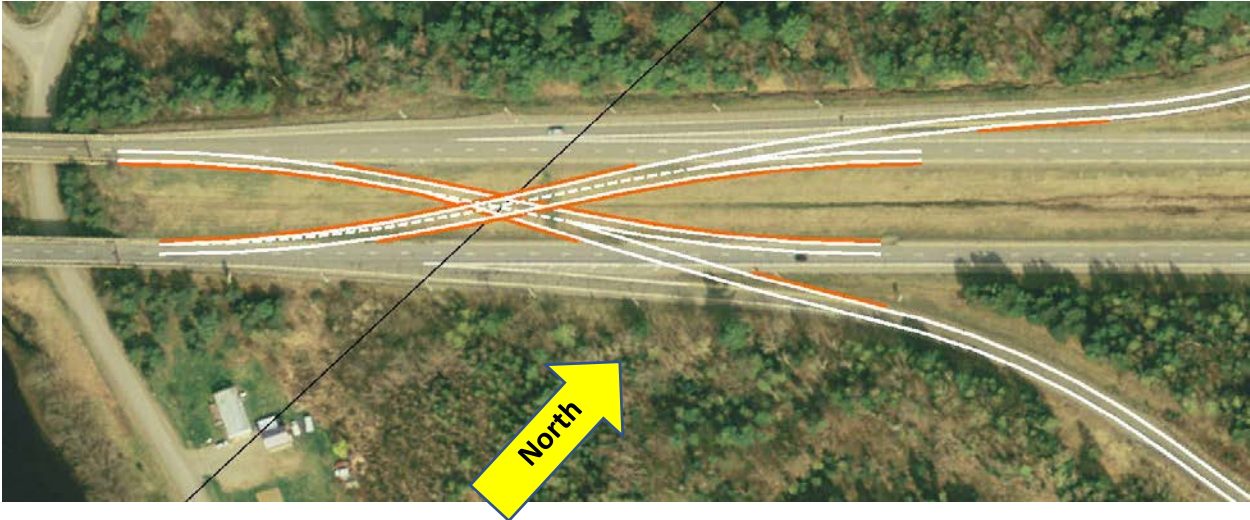
MEDWAY – I-95 over Rte 116 and Penobscot River (Vaughan Daggett Memorial)



MEDWAY – SOUTH Crossover for I-95 over Rte 116 and Penobscot River (Vaughan Daggett Memorial)



MEDWAY – NORTH Crossover for I-95 over Rte 116 and Penobscot River (Vaughan Daggett Memorial)



BENEDICTA – Casey Road over I-95 (Exit 259) (temp access to west properties from I-95 SB)

