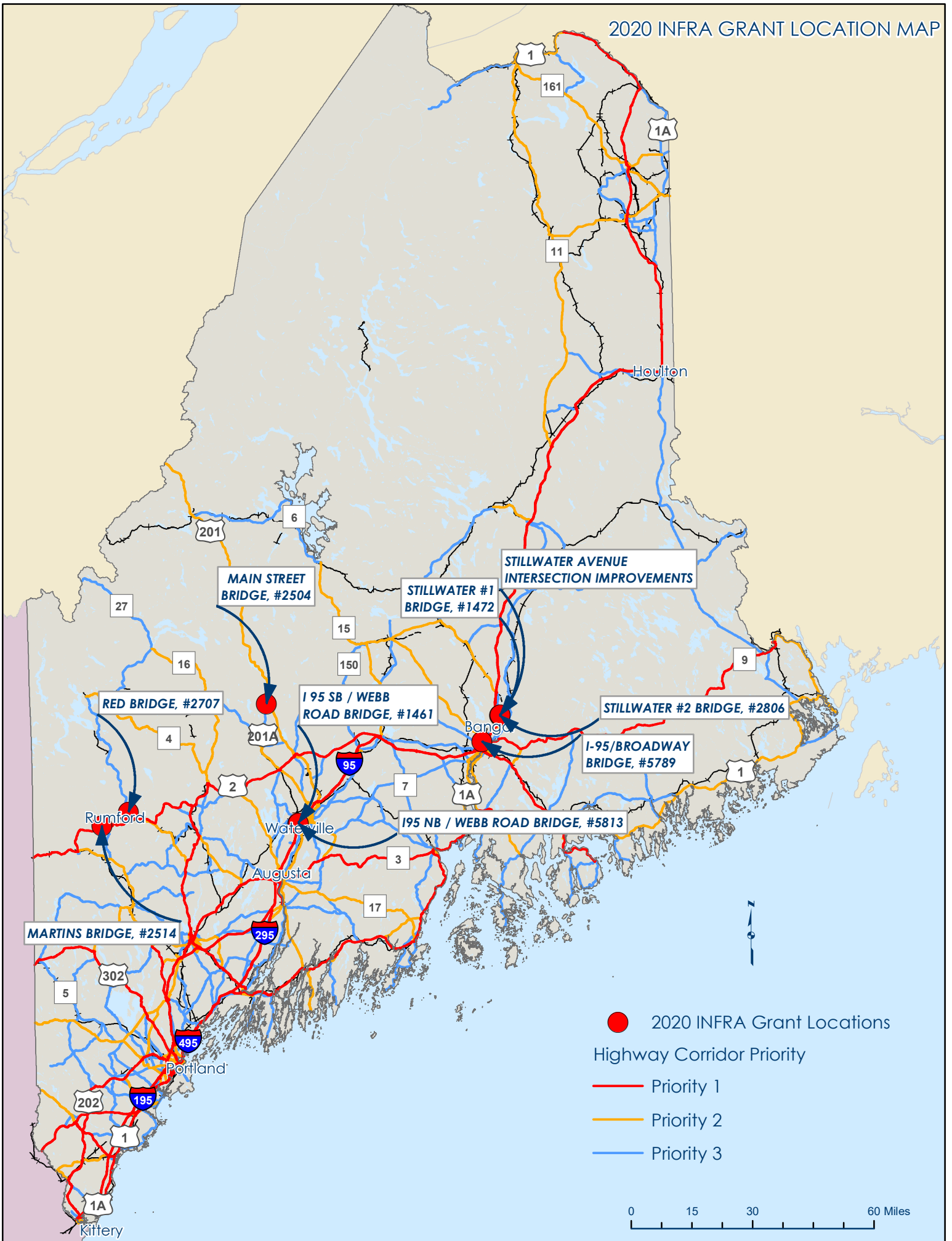


Appendix B


Maps

2020 INFRA GRANT LOCATION MAP







2020 INFRA GRANT LOCATION MAP WATERVILLE AREA


**MAIN STREET
BRIDGE, #2504**

 2020 INFRA Grant Locations

Highway Corridor Priority

-  Priority 1
-  Priority 2
-  Priority 3
-  Priority 4

Railroutes

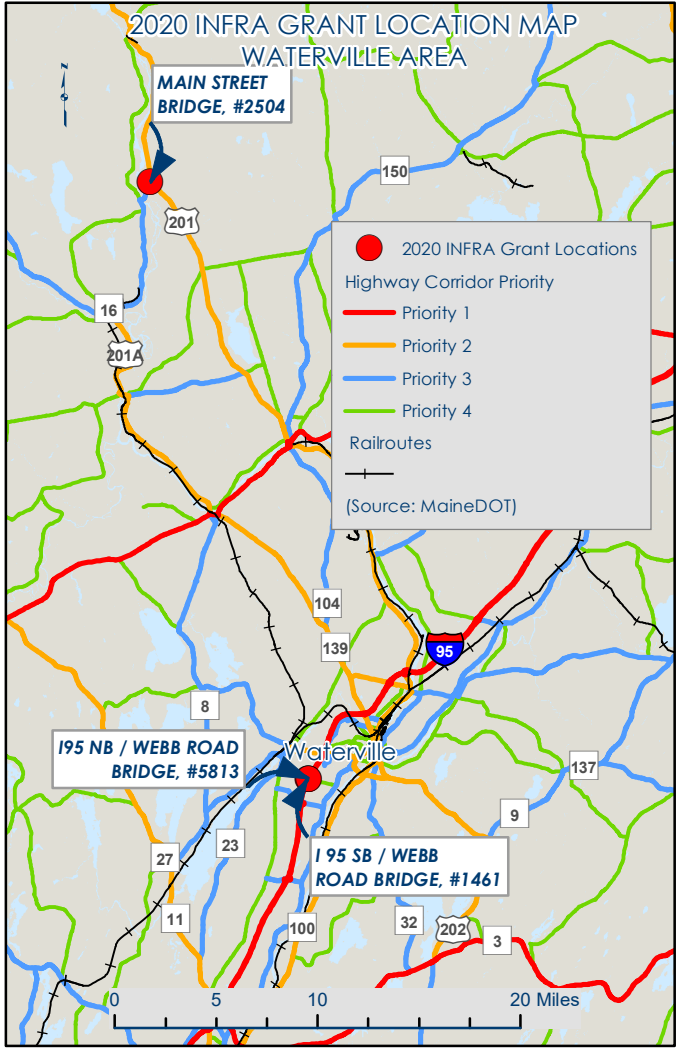



(Source: MaineDOT)

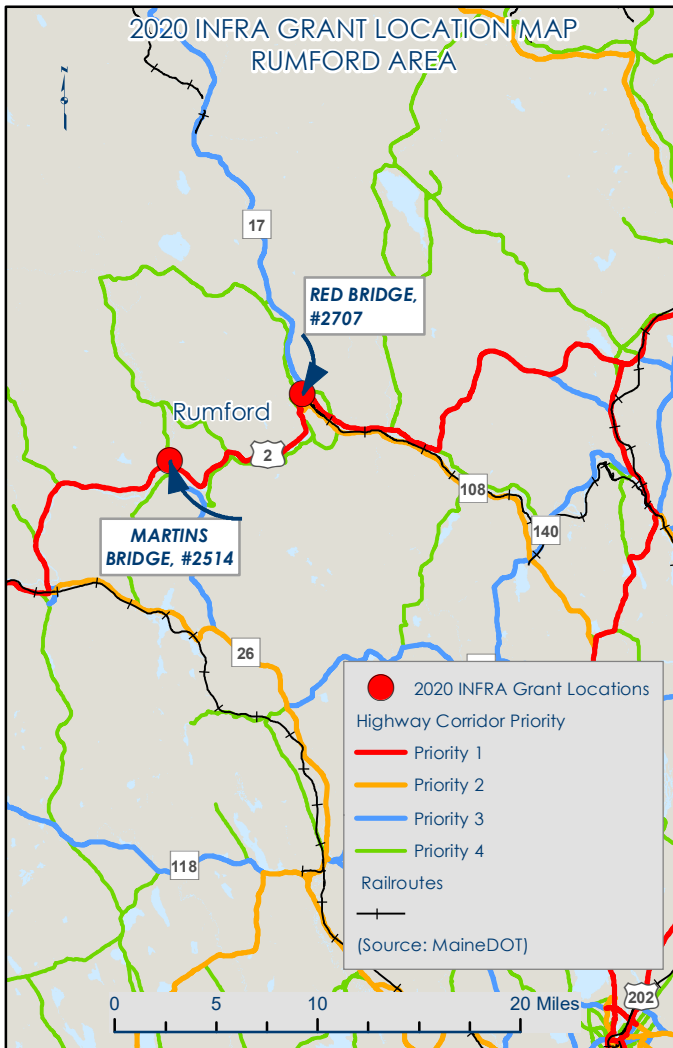
**I 95 NB / WEBB ROAD
BRIDGE, #5813**

Waterville

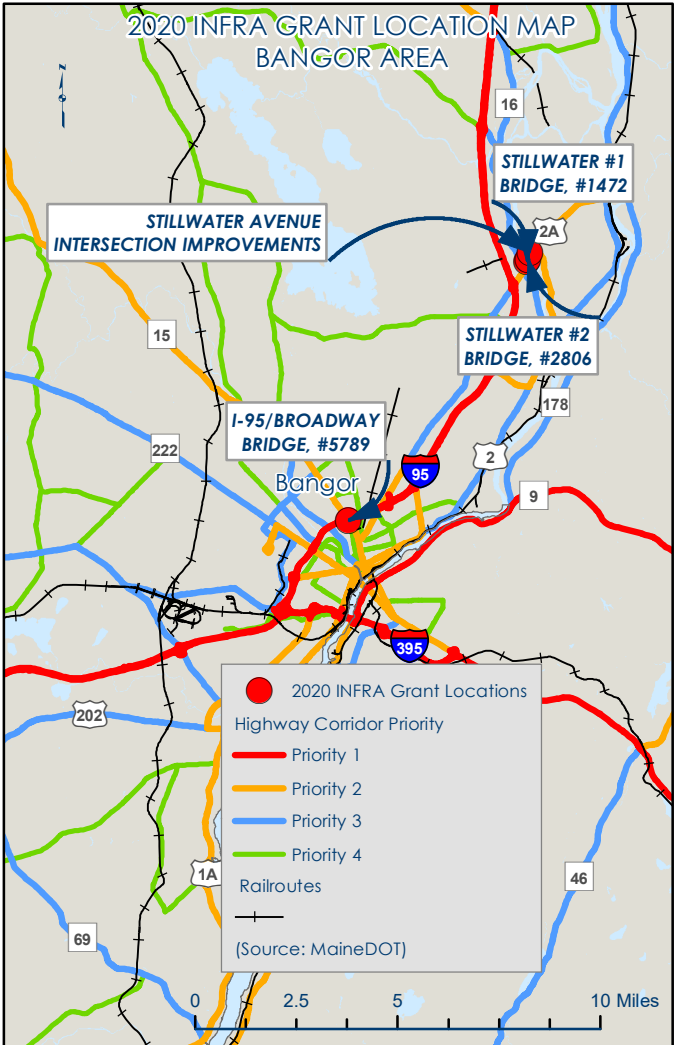
**I 95 SB / WEBB
ROAD BRIDGE, #1461**



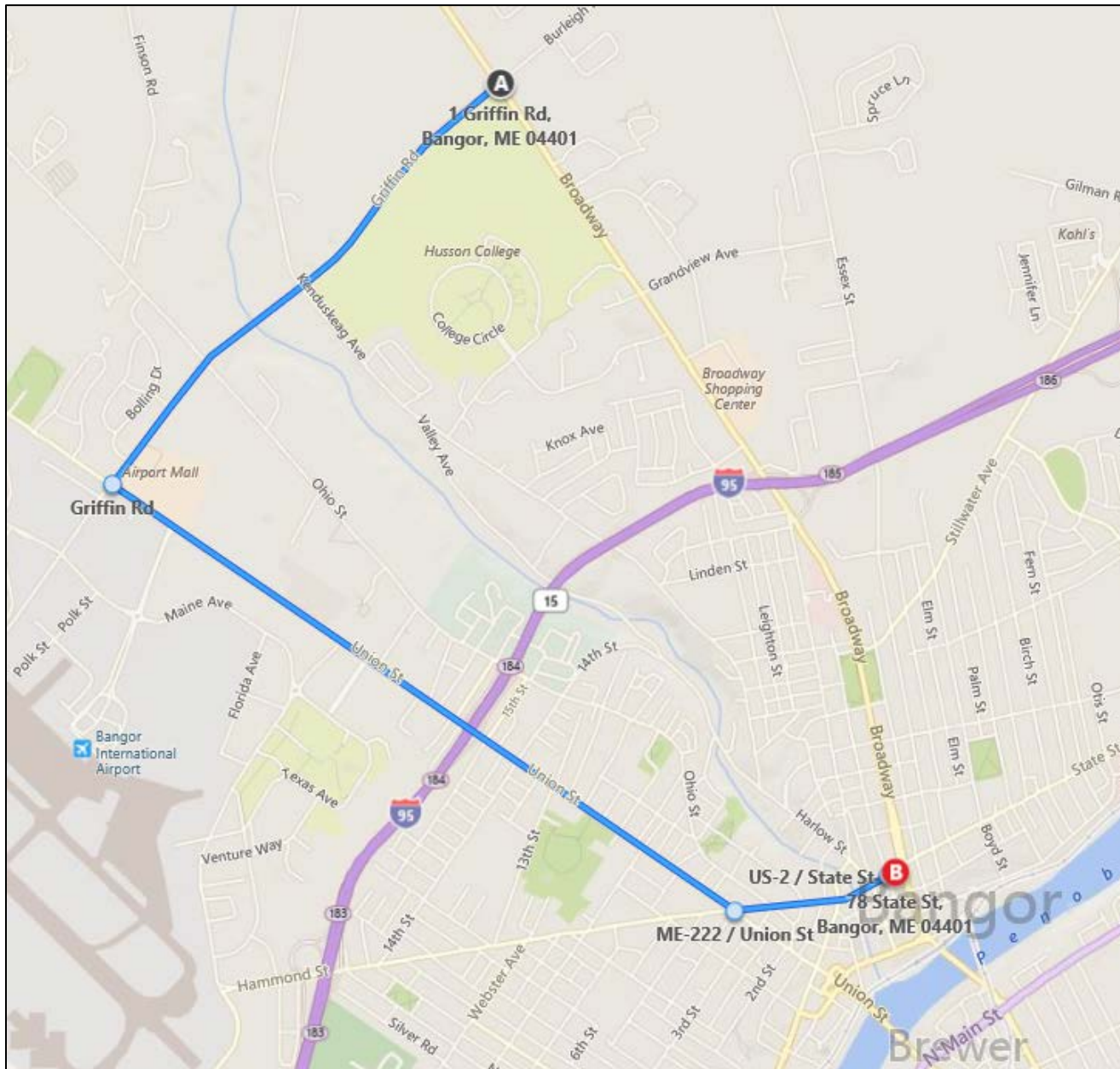
2020 INFRA GRANT LOCATION MAP RUMFORD AREA



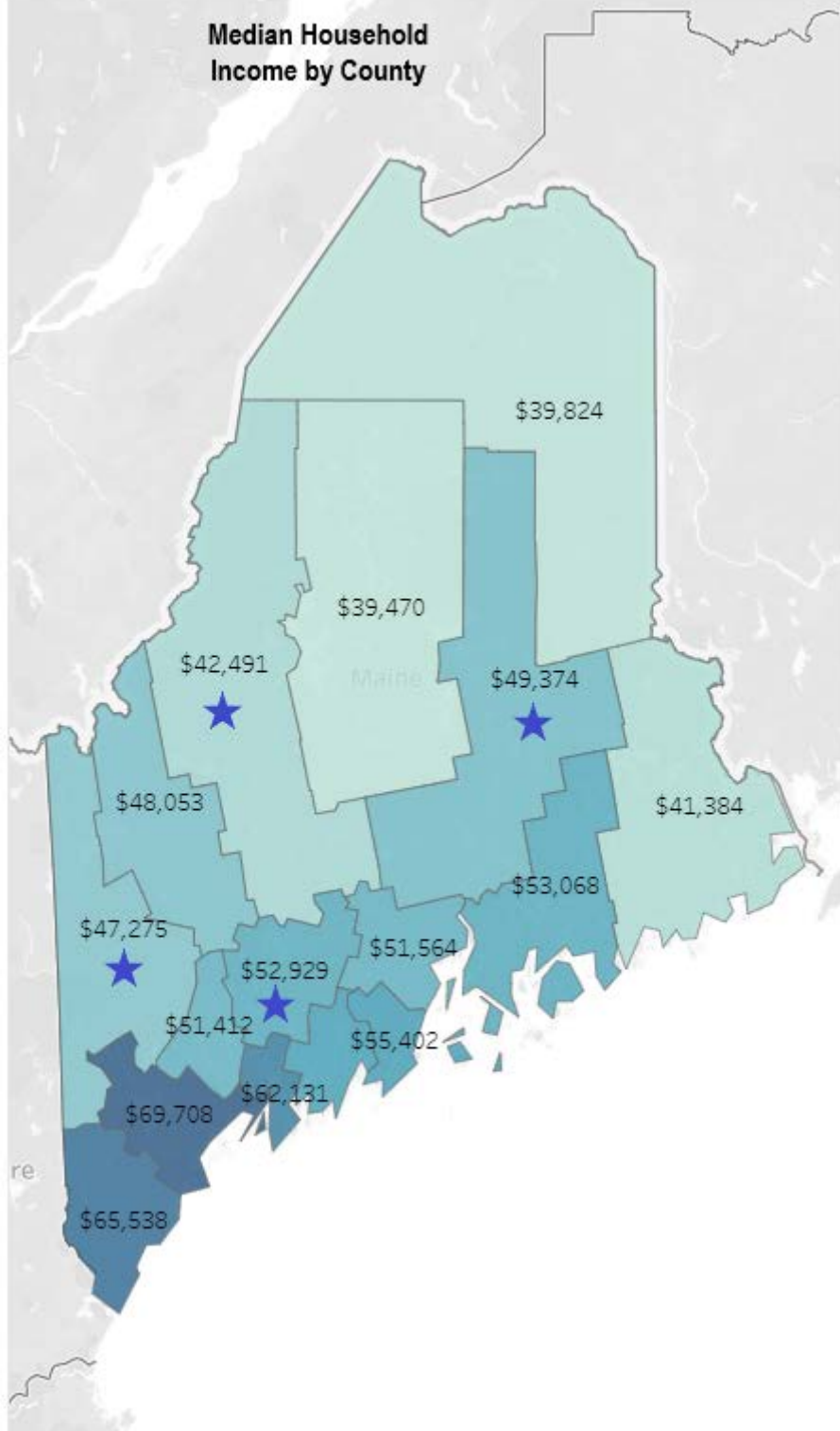
2020 INFRA GRANT LOCATION MAP BANGOR AREA



Detour Route for Northbound Traffic on Broadway



Median Household Income by County

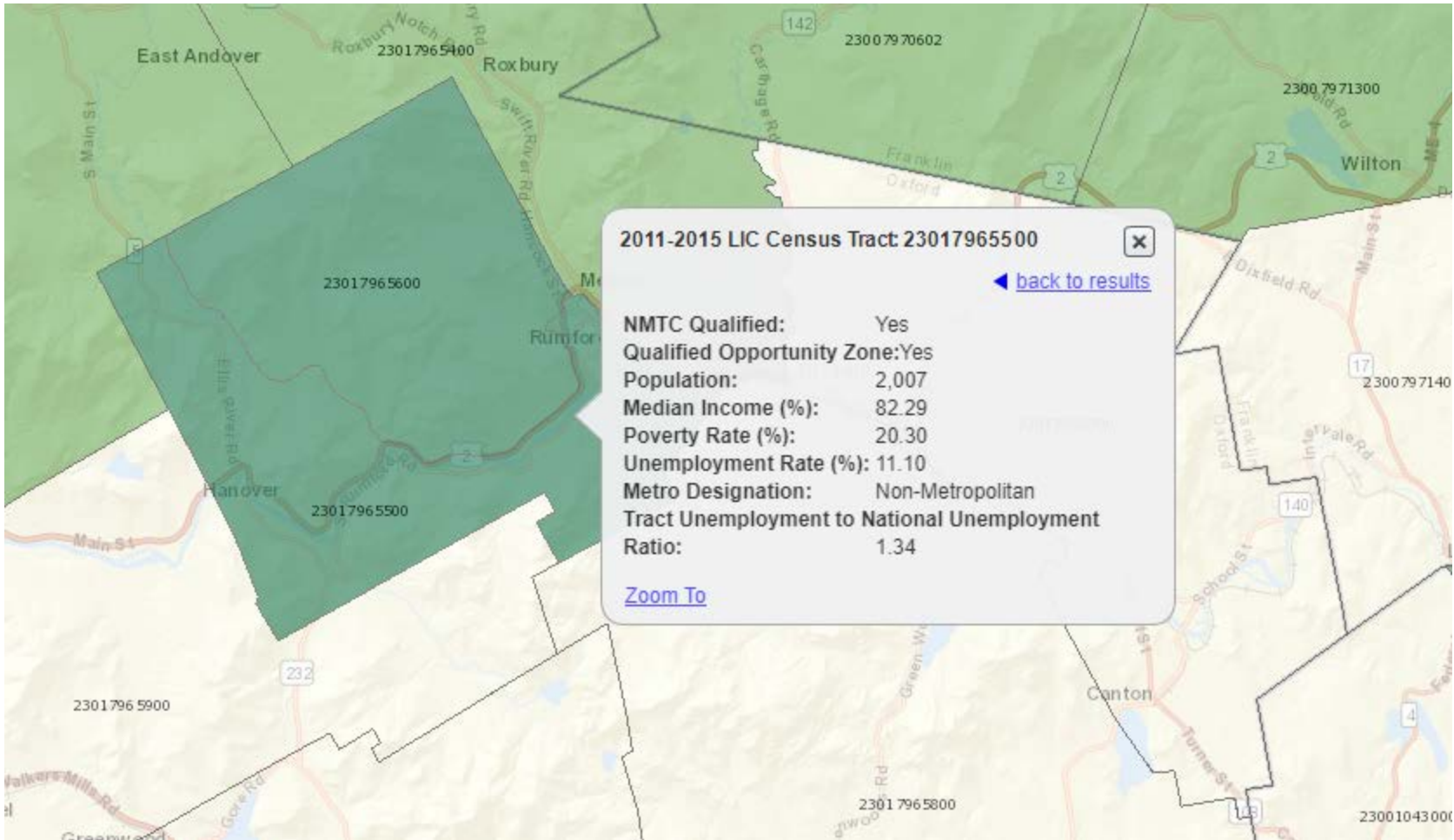


Opportunity Zones

Maine	Androscoggin	23001010500	Low-Income Community	2011-2015
Maine	Androscoggin	23001020300	Low-Income Community	2011-2015
Maine	Aroostook	23003950100	Low-Income Community	2011-2015
Maine	Aroostook	23003950300	Non-LIC Contiguous	2011-2015
Maine	Aroostook	23003951000	Low-Income Community	2011-2015
Maine	Aroostook	23003951600	Low-Income Community	2011-2015
Maine	Cumberland	23005000300	Low-Income Community	2011-2015
Maine	Cumberland	23005002800	Low-Income Community	2011-2015
Maine	Cumberland	23005003000	Low-Income Community	2011-2015
Maine	Cumberland	23005011100	Low-Income Community	2011-2015
Maine	Hancock	23009965503	Low-Income Community	2011-2015
Maine	Kennebec	23011010300	Low-Income Community	2011-2015
Maine	Kennebec	23011024102	Low-Income Community	2011-2015
Maine	Oxford	23017965500	Low-Income Community	2011-2015
Maine	Oxford	23017965600	Low-Income Community	2011-2015
Maine	Oxford	23017966200	Low-Income Community	2011-2015
Maine	Penobscot	23019000300	Low-Income Community	2011-2015
Maine	Penobscot	23019004100	Low-Income Community	2011-2015
Maine	Penobscot	23019007100	Low-Income Community	2011-2015
Maine	Penobscot	23019027000	Low-Income Community	2011-2015
Maine	Penobscot	23019028000	Low-Income Community	2011-2015
Maine	Penobscot	23019030000	Low-Income Community	2011-2015
Maine	Penobscot	23019031000	Low-Income Community	2011-2015
Maine	Piscataquis	23021960301	Low-Income Community	2011-2015
Maine	Sagadahoc	23023970600	Low-Income Community	2011-2015
Maine	Somerset	23025965900	Low-Income Community	2011-2015
Maine	Somerset	23025966500	Low-Income Community	2011-2015
Maine	Waldo	23027043000	Low-Income Community	2011-2015
Maine	Washington	23029955400	Non-LIC Contiguous	2011-2015
Maine	Washington	23029955500	Low-Income Community	2011-2015
Maine	Washington	23029955900	Low-Income Community	2011-2015
Maine	York	23031005200	Low-Income Community	2011-2015

Maine	Androscoggin	23001010500	Low-Income Community	2011-2015
Maine	Androscoggin	23001020300	Low-Income Community	2011-2015
Maine	Aroostook	23003950100	Low-Income Community	2011-2015
Maine	Aroostook	23003950300	Non-LIC Contiguous	2011-2015
Maine	Aroostook	23003951000	Low-Income Community	2011-2015
Maine	Aroostook	23003951600	Low-Income Community	2011-2015
Maine	Cumberland	23005000300	Low-Income Community	2011-2015
Maine	Cumberland	23005002800	Low-Income Community	2011-2015
Maine	Cumberland	23005003000	Low-Income Community	2011-2015
Maine	Cumberland	23005011100	Low-Income Community	2011-2015
Maine	Hancock	23009965503	Low-Income Community	2011-2015
Maine	Kennebec	23011010300	Low-Income Community	2011-2015
Maine	Kennebec	23011024102	Low-Income Community	2011-2015
Maine	Oxford	23017965500	Low-Income Community	2011-2015
Maine	Oxford	23017965600	Low-Income Community	2011-2015
Maine	Oxford	23017966200	Low-Income Community	2011-2015
Maine	Penobscot	23019000300	Low-Income Community	2011-2015
Maine	Penobscot	23019004100	Low-Income Community	2011-2015
Maine	Penobscot	23019007100	Low-Income Community	2011-2015
Maine	Penobscot	23019027000	Low-Income Community	2011-2015
Maine	Penobscot	23019028000	Low-Income Community	2011-2015
Maine	Penobscot	23019030000	Low-Income Community	2011-2015
Maine	Penobscot	23019031000	Low-Income Community	2011-2015
Maine	Piscataquis	23021960301	Low-Income Community	2011-2015
Maine	Sagadahoc	23023970600	Low-Income Community	2011-2015
Maine	Somerset	23025965900	Low-Income Community	2011-2015
Maine	Somerset	23025966500	Low-Income Community	2011-2015
Maine	Waldo	23027043000	Low-Income Community	2011-2015

Maine	Washington	23029955400	Non-LIC Contiguous	2011-2015
Maine	Washington	23029955500	Low-Income Community	2011-2015
Maine	Washington	23029955900	Low-Income Community	2011-2015
Maine	York	23031005200	Low-Income Community	2011-2015



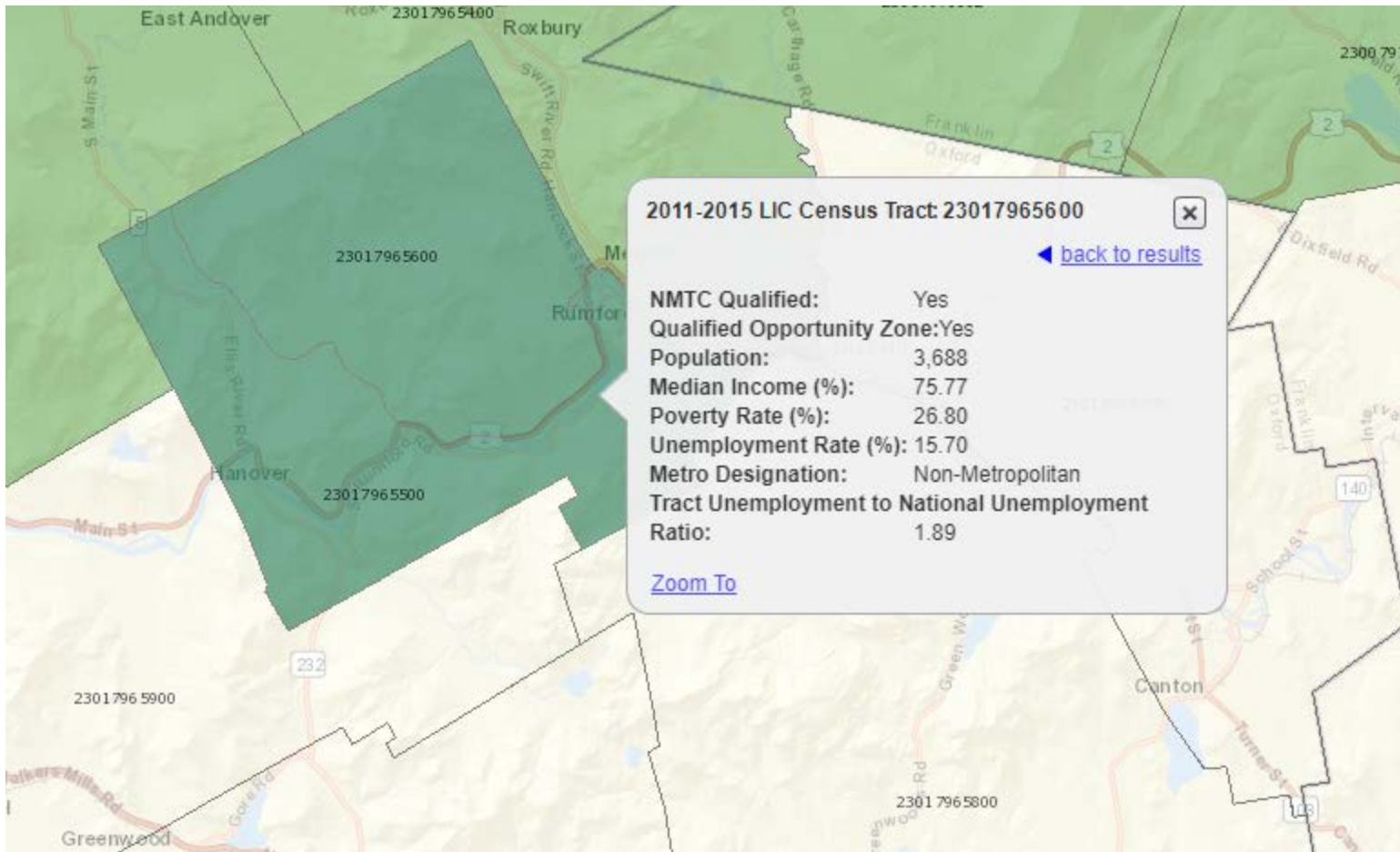
2011-2015 LIC Census Tract 23017965500

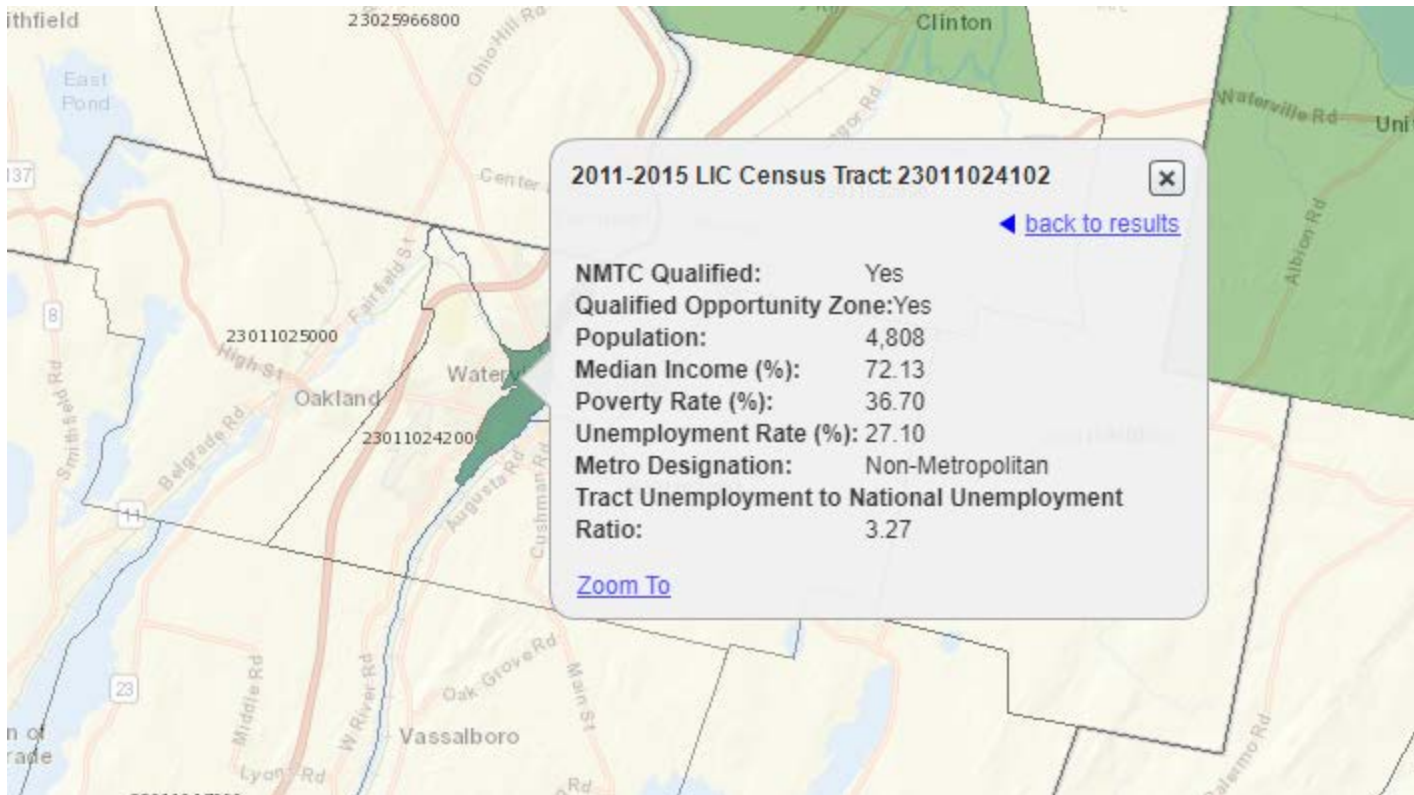


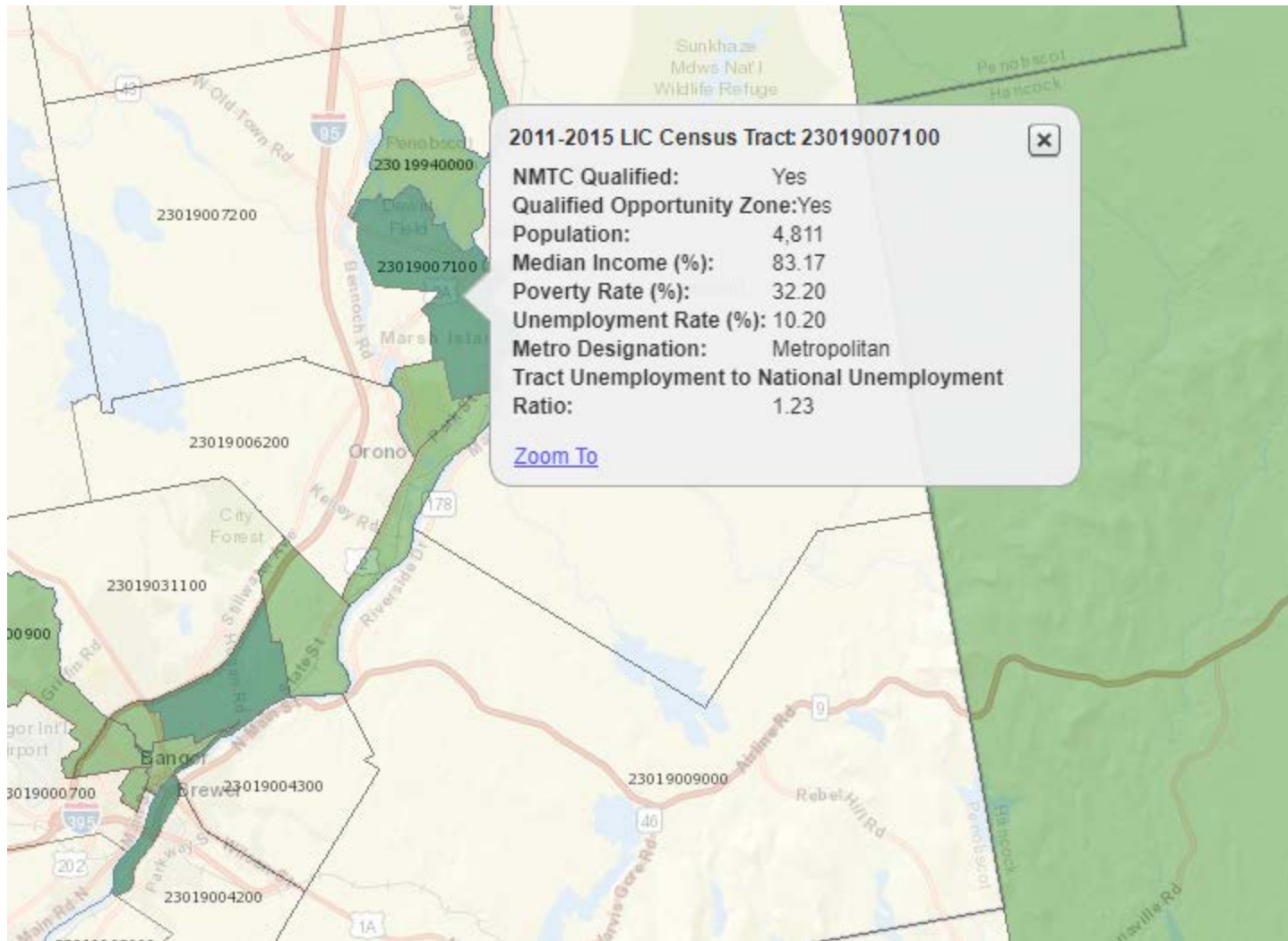
[back to results](#)

NMTC Qualified: Yes
Qualified Opportunity Zone: Yes
Population: 2,007
Median Income (%): 82.29
Poverty Rate (%): 20.30
Unemployment Rate (%): 11.10
Metro Designation: Non-Metropolitan
Tract Unemployment to National Unemployment Ratio: 1.34

[Zoom To](#)







2011-2015 LIC Census Tract 23019007100 ✕

NMTC Qualified:	Yes
Qualified Opportunity Zone:	Yes
Population:	4,811
Median Income (%):	83.17
Poverty Rate (%):	32.20
Unemployment Rate (%):	10.20
Metro Designation:	Metropolitan
Tract Unemployment to National Unemployment Ratio:	1.23

[Zoom To](#)

