

Wytovitlock Lake

Glenwood Plt, T2 R4 WELS, Aroostook Co.

Surface Area (acres): 1090

Perimeter (miles): 8.8

Mean Depth (feet): 13

Maximum Depth Recorded (feet): 24

Delorme Page: 52


**Principal Fish Species (2024): Chain Pickerel,
Rainbow Smelt, White Perch**

**Other Fish Species (2024): American Eel, Blacknose
Dace, Brown Bullhead, Common Shiner, Creek Chub,
Fallfish, Pumpkinseed Sunfish, Sea-run Alewife,
Smallmouth Bass, White Sucker, Yellow Perch**


Legend




Public Boat Access



10 Foot Contours



2.5 Foot Contours



Notice: This chart is intended to provide only general information for biological and fishing purposes only and should not be used solely for navigation. Use caution when boating in unfamiliar waters.
Neither MDIFW, its employees or agents, make any warranty either expressed or implied, as to the accuracy or reliability of the information shown in this chart. Basemap data is provided by electronic USGS topographic data with minor revisions by MDIFW. This is not a legal survey.
Data source: Maine IFW - Historic