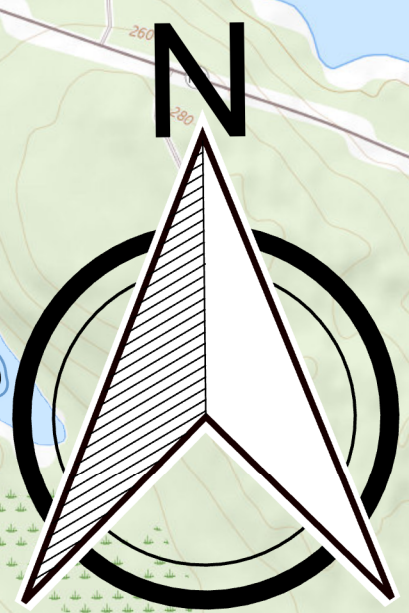





Tunk Lake

Sullivan, T7 SD, T10 SD, Hancock Co.




Legend

-  Public Boat Access
-  10 Foot Contours
-  5 Foot Contours

Surface Area (acres): 2071
Perimeter (miles): 15.7
Mean Depth (feet): 63
Maximum Depth Recorded (feet): 225
Delorme Page: 25

Principal Fish Species (2024): Brook Trout, Lake Trout, Landlocked Salmon

Other Fish Species (2024): American Eel, Blueback Herring, Brown Trout, Common Shiner, Fallfish, Golden Shiner, Nine-spine Stickleback, Pickerel, Pumpkinseed Sunfish, Rainbow Smelt, Redbreast Sunfish, Sea-run Alewife, Three-spine Stickleback, White Sucker



Notice: This chart is intended to provide only general information for biological and fishing purposes only and should not be used solely for navigation. Use caution when boating in unfamiliar waters.
Neither MDIFW, its employees or agents, make any warranty either expressed or implied, as to the accuracy or reliability of the information shown in this chart. Basemap data is provided by electronic USGS topographic data with minor revisions by MDIFW. This is not a legal survey.
Data source: Maine IFW - Historic