

Salmon Pond



McCabe Mountain

Spring River Mountain

MAINE

Spring River Lake

T10 SD, Hancock Co.

Surface Area (acres): 664

Perimeter (miles): 10.4

Mean Depth (feet): 10




Maximum Depth Recorded (feet): 32


Delorme Page: 25

Principal Fish Species (2024): Brown Trout

Other Fish Species (2024): American Eel, Banded Killifish, Brook Trout, Common Shiner, Fallfish, Landlocked Salmon, Northern Redbelly Dace, Pickerel, Pumpkinseed Sunfish, Rainbow Smelt, Redbreast Sunfish, Sea-run Alewife, Three-spine Stickleback, White Sucker

Legend

-  Public Boat Access
-  10 Foot Contours
-  5 Foot Contours



USGS Notice: This chart is intended to provide only general information for biological and fishing purposes only and should not be used solely for navigation. Use caution when boating in unfamiliar waters. Neither MDIFW, its employees or agents, make any warranty either expressed or implied, as to the accuracy or reliability of the information shown in this chart. Basemap data is provided by electronic USGS topographic data with minor revisions by MDIFW. This is not a legal survey. Data source: Maine IFW - Historic

Tunk Lake