

# Spider Lake

**T9 R11 WELS, T9 R12 WELS,  
Piscataquis Co.**

**Surface Area (acres): 917**

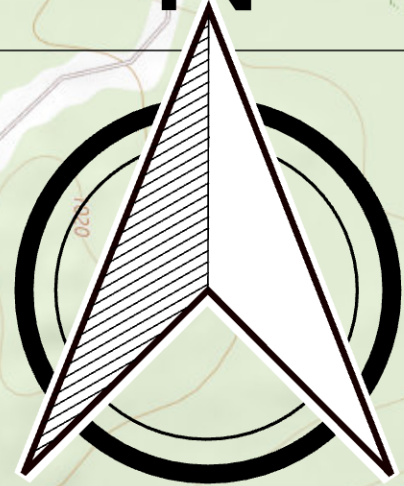
**Perimeter (miles): 9.9**

**Mean Depth (feet): 24**

**Maximum Depth Recorded (feet): 59**

**Delorme Page: 56**




N



**Principal Fish Species (2024):**  
**Brook Trout, Cusk, Lake Trout,**  
**Lake Whitefish, Rainbow Smelt**

**Other Fish Species (2024):**  
**Banded Killifish, Blacknose Dace,**  
**Brown Bullhead, Creek Chub,**  
**Common Shiner, American Eel,**  
**Fathead Minnow, Fallfish, Golden**  
**Shiner, Lake Chub, Longnose**  
**Sucker, Northern Redbelly Dace,**  
**Pearl Dace, Round Whitefish,**  
**Sculpin, Three-spine Stickleback,**  
**White Sucker**

## Legend

-  NMW Boat Access
-  10 Foot Contours
-  2.5 Foot Contours



0 0.23 0.45 0.9 Miles

Notice: This chart is intended to provide only general information for biological and fishing purposes only and should not be used solely for navigation. Use caution when boating in unfamiliar waters.  
Neither MDIFW, its employees or agents, make any warranty either expressed or implied, as to the accuracy or reliability of the information shown in this chart. Basemap data is provided by electronic USGS topographic data with minor revisions by MDIFW. This is not a legal survey.  
Data source: Maine IFW - Historic