

# Schoodic Lake

**Brownville, Lake View Plt, T4 R9 NWP,  
Piscataquis Co.**

**Surface Area (acres): 7021**

**Perimeter (miles): 32.5**

**Mean Depth (feet): 75**




**Maximum Depth Recorded (feet): 187**

**Delorme Page: 42**

**Principal Fish Species (2024): Brook Trout, Cusk,  
Lake Trout, Landlocked Salmon, Rainbow Smelt**

**Other Fish Species (2024): American Eel, Blacknose  
Dace, Brown Bullhead, Chain Pickerel, Common  
Shiner, Creek Chub, Fallfish, Golden Shiner, Lake  
Chub, Longnose Dace, Longnose Sucker, Pearl Dace,  
Pumpkinseed Sunfish, Round Whitefish, Smallmouth  
Bass, Three-spine Stickleback, White Sucker, Yellow  
Perch**



- Legend**
-  Public Boat Access
  -  10 Foot Contours
  -  2.5 Foot Contours



0 0.75 1.5 3 Miles

Notice: This chart is intended to provide only general information for biological and fishing purposes only and should not be used solely for navigation. Use caution when boating in unfamiliar waters.

Neither MDIFW, its employees or agents, make any warranty either expressed or implied, as to the accuracy or reliability of the information shown in this chart. Basemap data is provided by electronic USGS topographic data with minor revisions by MDIFW. This is not a legal survey.

Data source: Maine IFW - Historic