

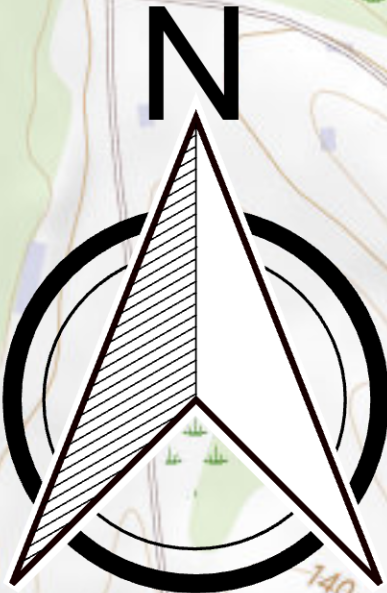
# Round Pond




Charlotte, Washington Co.


Surface Area (acres): 542  
Perimeter (miles): 3.7  
Mean Depth (feet): 8  
Maximum Depth Recorded (feet): 14  
Delorme Page: 36

Principal Fish Species (2024): Brown Trout, Pickerel, Smallmouth Bass

Other Fish Species (2024): American Eel, Banded Killifish, Brook Trout, Brown Bullhead, Minnow Spp., Pumpkinseed Sunfish, White Sucker, Yellow Perch



- Legend**
-  Public Boat Access
  -  10 Foot Contours
  -  2.5 Foot Contours



Notice: This chart is intended to provide only general information for biological and fishing purposes only and should not be used solely for navigation. Use caution when boating in unfamiliar waters.  
Neither MDIFW, its employees or agents, make any warranty either expressed or implied, as to the accuracy or reliability of the information shown in this chart. Basemap data is provided by electronic USGS topographic data with minor revisions by MDIFW. This is not a legal survey.  
Data source: Maine IFW - Historic