

Nahmakanta Lake




Rainbow Twp, T1 R11 WELS, Piscataquis Co.

Surface Area (acres): 986
Perimeter (miles): 9
Mean Depth (feet): 50
Maximum Depth Recorded (feet): 110
Delorme Page: 50

**Principal Fish Species (2024): Lake Trout,
Landlocked Salmon, White Perch**

**Other Fish Species (2024): Blacknose Dace, Brook
Trout, Common Shiner, Creek Chub, Cusk, Fallfish,
Finescale Dace, Lake Chub, Longnose Sucker, Nine-
spine Stickleback, Pumpkinseed Sunfish, Rainbow
Smelt, Redbreast Sunfish, Sculpin, Smallmouth Bass,
White Sucker, Yellow Perch**



- Legend**
-  Public Boat Access
 -  10 Foot Contours
 -  2.5 Foot Contours



Notice: This chart is intended to provide only general information for biological and fishing purposes only and should not be used solely for navigation. Use caution when boating in unfamiliar waters. Neither MDIFW, its employees or agents, make any warranty either expressed or implied, as to the accuracy or reliability of the information shown in this chart. Basemap data is provided by electronic USGS topographic data with minor revisions by MDIFW. This is not a legal survey. Data source: Maine IFW - Historic