

Molunkus Lake

Macwahoc Plt, Molunkus Twp, T1 R5 WELS,
Aroostook Co.

Surface Area (acres): 1108

Perimeter (miles): 13.2

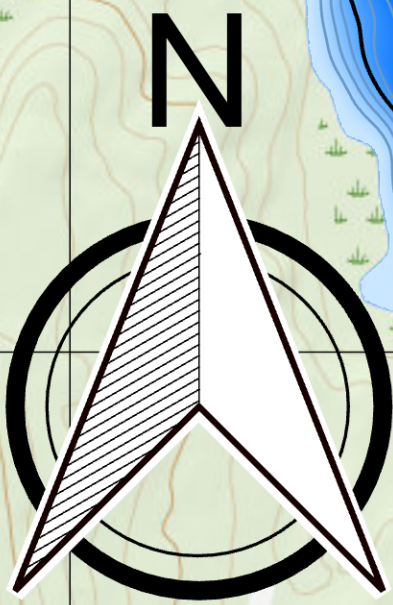
Mean Depth (feet): 14

Maximum Depth Recorded (feet): 38

Delorme Page: 44

Principal Fish Species (2024): Brook Trout, Chain Pickerel, Landlocked Salmon, Smallmouth Bass, White Perch


Other Fish Species (2024): American Eel, Brown Bullhead, Brown Trout, Common Shiner, Creek Chub, Fallfish, Golden Shiner, Northern Redbelly Dace, Pumpkinseed Sunfish, Rainbow Smelt, Redbreast Sunfish, White Sucker, Yellow Perch




Legend



Public Boat Access



10 Foot Contours



2.5 Foot Contours



MAINE

Little Molunkus Stream

Notice: This chart is intended to provide only general information for biological and fishing purposes only and should not be used solely for navigation. Use caution when boating in unfamiliar waters.
Neither MDIFW, its employees or agents, make any warranty either expressed or implied, as to the accuracy or reliability of the information shown in this chart. Basemap data is provided by electronic USGS topographic data with minor revisions by MDIFW. This is not a legal survey.
Data source: Maine IFW - Historic