

Lower Richardson Lake




Township C, Oxford Co.

Surface Area (acres): 3105
Perimeter (miles): 22.8
Mean Depth (feet): 45
Maximum Depth Recorded (feet): 101
Delorme Page: 18

Principal Fish Species (2024): Brook Trout, Lake Trout, Landlocked Salmon

Other Fish Species (2024): Brown Bullhead, Common Shiner, Creek Chub, Fallfish, Fathead Minnow, Finescale Dace, Golden Shiner, Lake Chub, Landlocked Alewife, Longnose Sucker, Northern Redbelly Dace, Pearl Dace, Rainbow Smelt, Sculpin, White Sucker, Yellow Perch

Legend

-  Public Boat Access
-  10 Foot Contours
-  2.5 Foot Contours



0 0.5 1 2 Miles

Notice: This chart is intended to provide only general information for biological and fishing purposes only and should not be used solely for navigation. Use caution when boating in unfamiliar waters.
Neither MDIFW, its employees or agents, make any warranty either expressed or implied, as to the accuracy or reliability of the information shown in this chart. Basemap data is provided by electronic USGS topographic data with minor revisions by MDIFW. This is not a legal survey.
Data source: Maine IFW - Historic