

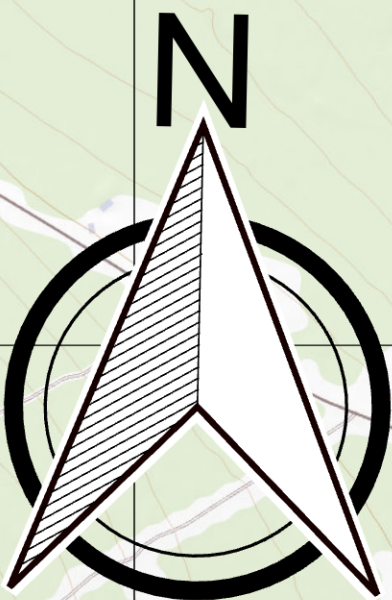
Highland Lake

Bridgton, Cumberland Co.




Surface Area (acres): 1334
Perimeter (miles): 16.3
Mean Depth (feet): 18
Maximum Depth Recorded (feet): 50
Delorme Page: 4

Principal Fish Species (2024): Brown Trout,
Largemouth Bass, Smallmouth Bass, White Perch

Other Fish Species (2024): American Eel, Black
Crappie, Bridle Shiner, Brown Bullhead, Chain
Pickerel, Fallfish, Golden Shiner, Pumpkinseed
Sunfish, Rainbow Smelt, Redbreast Sunfish, White
Sucker, Yellow Perch



Legend

-  Public Boat Access
-  10 Foot Contours
-  2.5 Foot Contours

0 0.38 0.75 1.5 Miles

Notice: This chart is intended to provide only general information for biological and fishing purposes only and should not be used solely for navigation. Use caution when boating in unfamiliar waters.
Neither MDIFW, its employees or agents, make any warranty either expressed or implied, as to the accuracy or reliability of the information shown in this chart. Basemap data is provided by electronic USGS topographic data with minor revisions by MDIFW. This is not a legal survey.
Data source: Maine IFW - Historic