

# Harrington Lake

**T3 R11 WELS, T4 R11 WELS, Piscataquis Co.**

**Surface Area (acres): 1219**

**Perimeter (miles): 30.4**

**Mean Depth (feet): 30**




**Maximum Depth Recorded (feet): 137**

**Delorme Page: 13**

**Principal Fish Species (2024): Lake Trout,  
Landlocked Salmon**

**Other Fish Species (2024): Blacknose Dace, Brook  
Trout, Brown Bullhead, Common Shiner, Creek Chub,  
Cusk, Fallfish, Lake Chub, Longnose Sucker,  
Northern Redbelly Dace, Pearl Dace, Rainbow Smelt,  
Round Whitefish, Sculpin, Three-spine Stickleback,  
White Perch, White Sucker, Yellow Perch**

## Legend

-  Public Boat Access
-  10 Foot Contours
-  2.5 Foot Contours



0 0.38 0.75 1.5 Miles

Notice: This chart is intended to provide only general information for biological and fishing purposes only and should not be used solely for navigation. Use caution when boating in unfamiliar waters.  
Neither MDIFW, its employees or agents, make any warranty either expressed or implied, as to the accuracy or reliability of the information shown in this chart. Basemap data is provided by electronic USGS topographic data with minor revisions by MDIFW. This is not a legal survey.  
Data source: Maine IFW - Historic