

# Green Lake

**Dedham, Ellsworth, Hancock Co.**

**Surface Area (acres): 3132**

**Perimeter (miles): 27.8**




**Mean Depth (feet): 36**


**Maximum Depth Recorded (feet): 170**

**Delorme Page: 24**

**Principal Fish Species (2024): Lake Trout, Landlocked Salmon, Smallmouth Bass**

**Other Fish Species (2024): American Eel, Arctic Charr, Blacknose Dace, Brook Trout, Brown Bullhead, Chain Pickerel, Common Shiner, Creek Chub, Fallfish, Golden Shiner, Pumpkinseed Sunfish, Rainbow Smelt, Three-spine Stickleback, White Perch, White Sucker, Yellow Perch**

-  **Public Boat Access**
-  **10 Foot Contours**
-  **2.5 Foot Contours**



Notice: This chart is intended to provide only general information for biological and fishing purposes only and should not be used solely for navigation. Use caution when boating in unfamiliar waters. Neither MDIFW, its employees or agents, make any warranty either expressed or implied, as to the accuracy or reliability of the information shown in this chart. Basemap data is provided by electronic USGS topographic data with minor revisions by MDIFW. This is not a legal survey. Data source: Maine IFW - Historic