

Ellis Pond

Byron, Roxbury, Oxford Co.

Surface Area (acres): 919

Perimeter (miles): 5.6

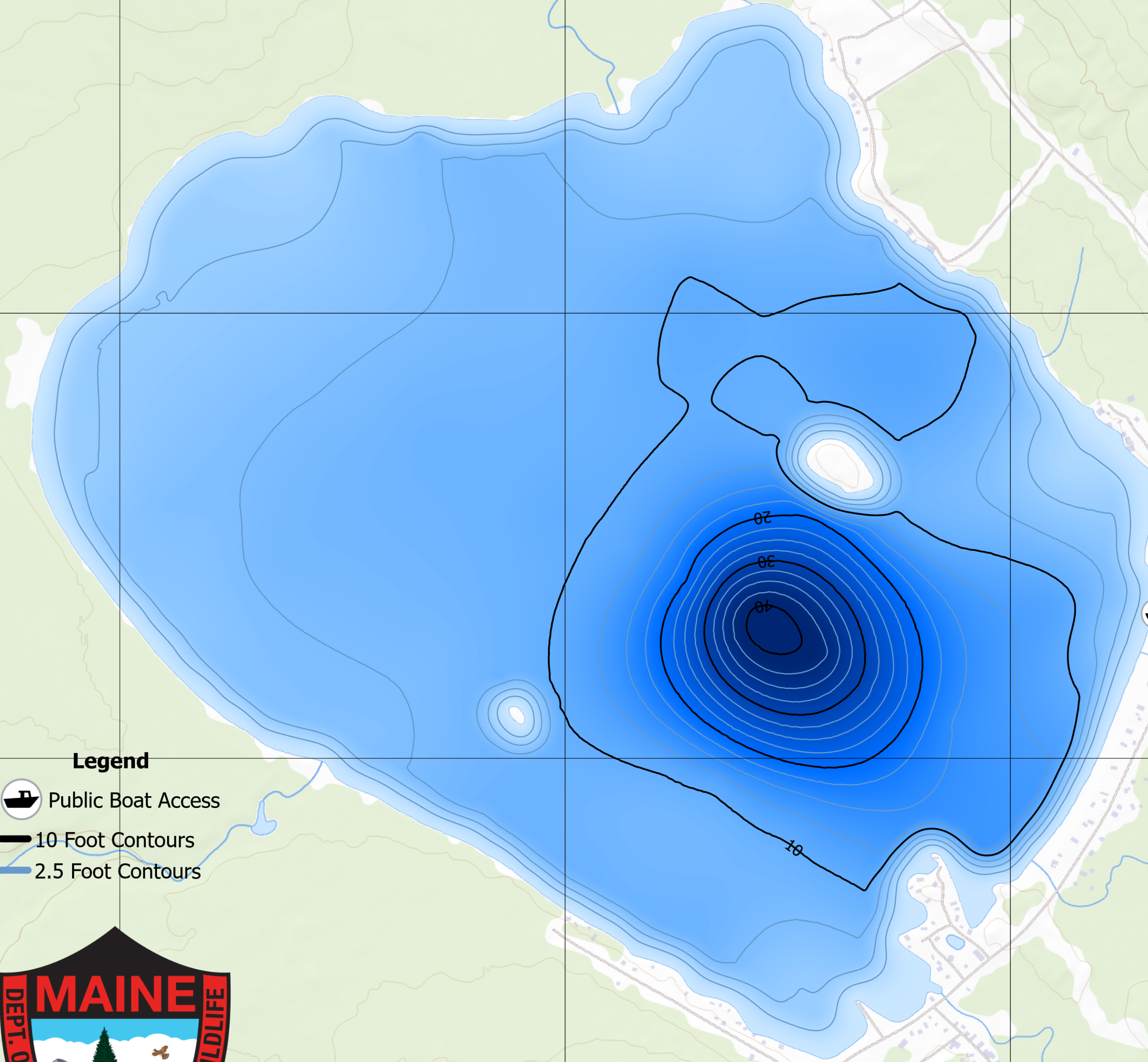
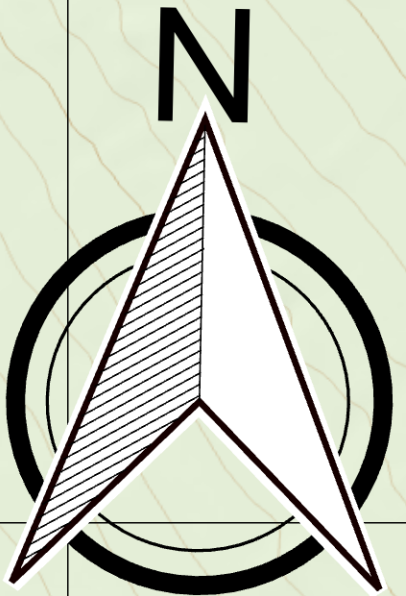
Mean Depth (feet): 9

Maximum Depth Recorded (feet): 42




Delorme Page: 18

Principal Fish Species (2024): Brook Trout, Chain Pickerel, Smallmouth Bass, White Perch

Other Fish Species (2024): Black Crappie, Fallfish, Pumpkinseed Sunfish, White Sucker, Yellow Perch



Legend

-  Public Boat Access
-  10 Foot Contours
-  2.5 Foot Contours



0 0.25 0.5 1 Miles

Notice: This chart is intended to provide only general information for biological and fishing purposes only and should not be used solely for navigation. Use caution when boating in unfamiliar waters.
Neither MDIFW, its employees or agents, make any warranty either expressed or implied, as to the accuracy or reliability of the information shown in this chart. Basemap data is provided by electronic USGS topographic data with minor revisions by MDIFW. This is not a legal survey.
Data source: Maine IFW - Historic