

Donnell Pond

Franklin, T9 SD, Hancock Co.

Surface Area (acres): 1138

Perimeter (miles): 15.3

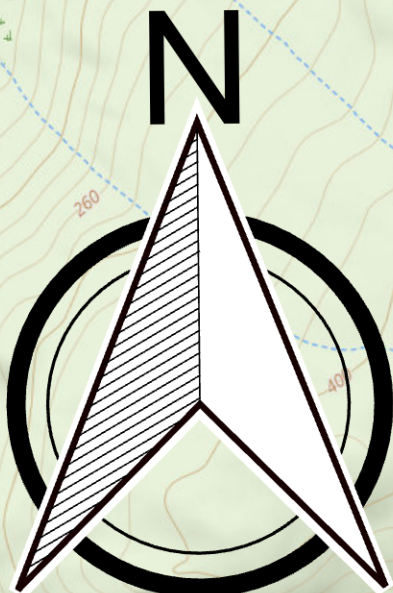
Mean Depth (feet): 27



Maximum Depth Recorded (feet): 120

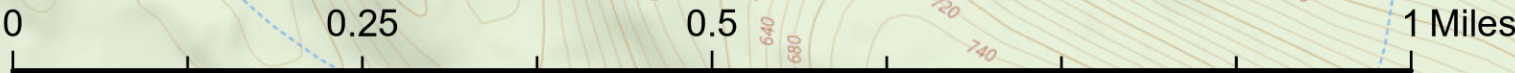
Delorme Page: 24

Principal Fish Species (2024): Lake Trout,
Landlocked Salmon, Smallmouth Bass, White Perch

Other Fish Species (2024): American Eel, Blacknose
Dace, Brook Trout, Brown Bullhead, Common Shiner,
Creek Chub, Fallfish, Northern Redbelly Dace,
Pickerel, Pumpkinseed Sunfish, Rainbow Smelt,
Redbreast Sunfish, Sea-run Alewife, Three-spine
Stickleback, White Sucker, Yellow Perch



- Legend**
-  Public Boat Access
 -  10 Foot Contours
 -  5 Foot Contours



Notice: This chart is intended to provide only general information for biological and fishing purposes only and should not be used solely for navigation. Use caution when boating in unfamiliar waters. Neither MDIFW, its employees or agents, make any warranty either expressed or implied, as to the accuracy or reliability of the information shown in this chart. Basemap data is provided by electronic USGS topographic data with minor revisions by MDIFW. This is not a legal survey. Data source: Maine IFW - Historic