

# Beech Hill Pond

Otis, Hancock Co.

Surface Area (acres): 1422

Perimeter (miles): 12.1




Mean Depth (feet): 40

Maximum Depth Recorded (feet): 105

Delorme Page: 24

**Principal Fish Species (2024):** Lake Trout,  
Landlocked Salmon, Smallmouth Bass  
**Other Fish Species (2024):** Banded Killifish,  
Blacknose Dace, Blacknose Shiner, Brook Trout,  
Brown Bullhead, Chain Pickerel, Common Shiner,  
Fallfish, Pumpkinseed Sunfish, Rainbow Smelt,  
Three-spine Stickleback, White Perch, White Sucker

## Legend

-  Public Boat Access
-  10 Foot Contours
-  2.5 Foot Contours



0 0.4 0.8 1.6 Miles

Notice: This chart is intended to provide only general information for biological and fishing purposes only and should not be used solely for navigation. Use caution when boating in unfamiliar waters.  
Neither MDIFW, its employees or agents, make any warranty either expressed or implied, as to the accuracy or reliability of the information shown in this chart. Basemap data is provided by electronic USGS topographic data with minor revisions by MDIFW. This is not a legal survey.  
Data source: Maine IFW - Historic