

A detailed illustration of a brook trout, shown in profile facing left. The fish has a dark, mottled pattern of spots and blotches over its scales. The word "MAINE" is printed in large, white, bold, sans-serif capital letters across the middle of the fish's body.

MAINE

INLAND FISHING

LAWS



2022




FISHING LAWS

Opening this front cover flap allows you to view the General Fishing Laws, Season and Special Law Codes, and Special Fishing Laws at the same time.

GENERAL FISHING LAWS

SPECIAL FISHING LAWS



SEASON AND SPECIAL LAW CODES

GENERAL FISHING LAWS FOR INLAND WATERS

A valid fishing license is required. See page 48 for license requirements and fees.

TERMINAL GEAR

NORTH ZONE	Use or possession of live fish as bait is PROHIBITED . The use of all other legal forms of bait (including worms and dead baitfish/smelts), artificial lures, and artificial flies is PERMITTED .	SOUTH ZONE	Use of all legal forms of bait (including live baitfish/smelts), artificial lures, and artificial flies is PERMITTED .
-------------------	--------------------------------------------------------------------------------------------------------------------------------------------------------------------------------------------------------------------	-------------------	-------------------------------------------------------------------------------------------------------------------------------

SEASONS

LAKES & PONDS		RIVERS, STREAMS, BROOKS	
NORTH ZONE	• From Apr 1 to Sep 30: Open to open water fishing. • From Oct 1 to Mar 31: Closed to all fishing.	NORTH AND SOUTH ZONES	• From Apr 1 to Aug 15: Open to open water fishing. • From Aug 16 to Sep 30: Open to open water fishing using artificial lures or flies only. General law length and bag limits apply, except daily bag limit one landlocked salmon and one brook trout. • From Oct 1 to Mar 31: Closed to all fishing.

SPECIES	DAILY BAG & POSSESSION LIMITS		LENGTH LIMITS	
	LAKES & PONDS	RIVERS, STREAMS, BROOKS	LAKES & PONDS	RIVERS, STREAMS, BROOKS
Brook Trout (includes Splake & Arctic charr)	NORTH ZONE: 5 fish		6 inches minimum	6 inches minimum
	SOUTH ZONE: 2 fish			
Brown Trout	2 fish	2 fish	14 inches minimum	6" min & 25" max
Rainbow Trout	2 fish	2 fish	12 inches minimum	6 inches minimum
Landlocked Salmon	2 fish	2 fish	14 inches minimum	14" min & 25" max
Togue (Lake Trout)	2 fish	2 fish	18 inches minimum	18 inches minimum
SPECIES	DAILY BAG & POSSESSION LIMITS		LENGTH LIMITS	
Bass (Largemouth & Smallmouth)	NORTH ZONE: Unlimited		None	
	SOUTH ZONE: 2 fish		No minimum length. Only 1 may exceed 14 inches.	
Whitefish	3 fish		None	
Smelts	2 quarts		None	
Sea-run Atlantic Salmon	Federally Endangered Species – No Fishing Permitted for this Species			
Striped Bass, Shad, River Herring, American Eel, Sturgeon			See page A-1	
Inland species not listed above	Unlimited		None	

SEASON AND SPECIAL LAW CODES

SPECIAL SEASON CODES

A: Open to ice fishing and open water fishing from Jan 1 - Dec 31.

B: Open to ice fishing and open water fishing from Jan 1 - Apr 30.

CI: Closed to ice fishing.

CO: Closed to open water fishing from Oct 1 - Mar 31.

SPECIAL LAW CODES

ALO: Artificial lures only.

FFO: Fly fishing only.

S-1: Closed to the taking of smelts.

S-2: Closed to the taking of smelts, except by hook and line.

S-3: Direct tributaries closed to the taking of smelts.

S-4: Use or possession of live fish as bait is prohibited. (The use of dead fish, salmon eggs, or worms is permitted.)

S-7: All trout, landlocked salmon, and togue caught must be released alive at once.

S-8: Restricted to two lines per person.

S-9: Open to fishing only for persons under 16 years of age or persons holding an eligible complimentary fishing license.

S-10: Closed to all fishing from Dec 1 – Mar 31.

S-11: The use or possession of live baitfish/live smelts is permitted.

S-13: No size or bag limit on bass.

S-16: Daily bag limit on brook trout (includes splake and Arctic charr): 2 fish; minimum length limit: 12 inches, only 1 may exceed 14 inches.

S-17: Daily bag limit on brook trout (includes splake and Arctic charr): 2 fish; minimum length limit: 10 inches, only 1 may exceed 12 inches.

S-18: Daily bag limit on brook trout (includes splake and Arctic charr): 1 fish, minimum length limit 18 inches.

S-19: Daily limit on brook trout (includes splake and Arctic charr): 2 fish.

S-20: All brook trout (includes splake and Arctic charr) less than 6 inches and longer than 12 inches must be released alive at once.

S-21: Daily bag limit on brook trout (includes splake and Arctic charr): 1 fish; minimum length limit: 14 inches.

S-22: Daily bag limit on landlocked salmon: 1 fish.

S-25: Daily bag limit on togue: 1 fish.

S-26: Daily bag limit on togue: 3 fish; minimum length limit: 14 inches, only 1 may exceed 18 inches.

S-33: Maximum length on landlocked salmon and brown trout: 25 inches.

HOW TO USE THIS BOOK

1

General Fishing Laws apply to all inland waters.
See front cover flap to the left and pages 2-3.

2

Check if the water you want to fish is listed in the alphabetical Special Fishing Laws beginning on page 5.

IF THE WATER IS LISTED

Any exceptions to the General Fishing Laws will be designated by text or Special Season or Law Codes located on inside front cover flap.

IF THE WATER IS NOT LISTED

Only General Fishing Laws apply.

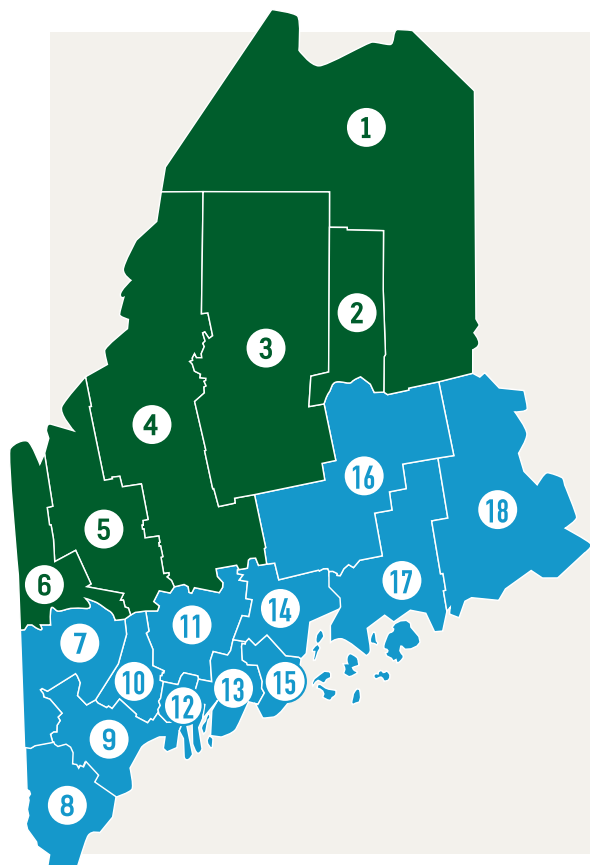
Unlisted Tribal Waters located in Passamaquoddy or Penobscot Indian Territory are an exception. See page A-3 in Appendices for Tribal Water Laws.



KEEP IN MIND

Some waters (tributaries, outlets, connected waters) are NOT listed individually and may be listed with the main waterbody, or waters with an S-3 code (direct tributaries closed to the taking of smelts).

Some waters are collectively listed under one of the following area listings: Allagash Wilderness Waterway, Baxter State Park.



NORTH ZONE COUNTIES

- 1 Aroostook
- 2 Penobscot north of Route 11 & 157
- 3 Piscataquis
- 4 Somerset
- 5 Franklin
- 6 Oxford north of the Androscoggin River

SOUTH ZONE COUNTIES

- 7 Oxford south of the Androscoggin River
- 8 York
- 9 Cumberland
- 10 Androscoggin
- 11 Kennebec
- 12 Sagadahoc
- 13 Lincoln
- 14 Waldo
- 15 Knox
- 16 Penobscot south of Route 11 & 157
- 17 Hancock
- 18 Washington

WHY HAVE TWO GENERAL FISHING LAW ZONES?

There are different General Law Season dates, Brook Trout Bag Limits, Terminal Gear Restrictions, and Bass Bag and Length Limits depending on zone, North or South, illustrated to the left.

The North Zone contains an abundance of wild and native coldwater fish populations, while the South Zone contains predominately stocked and/or warmwater fisheries. The difference in General Fishing Laws reflect the management needs for the two zones, and typically offer additional protection to wild and native resources in the North and more angling opportunity (i.e., fall or year round fishing) in the South.



TABLE OF CONTENTS

DIGITAL VERSION AVAILABLE

Download a PDF copy
of this book at
mefishwildlife.com/fishinglaws
to easily reference from your
computer or mobile device.



STATEWIDE GENERAL AND SPECIAL FISHING LAWS

GENERAL FISHING LAWS FOR INLAND WATERS	Inside Left Front Flap
SEASON AND SPECIAL LAW CODES	Inside Left Front Flap
HOW TO USE THIS BOOK	Inside Center Front Flap
GENERAL FISHING LAWS AND DEFINITIONS	2
General Fishing Laws	2
Definitions	4
SPECIAL FISHING LAWS	5

GENERAL INFORMATION

LICENSE REQUIREMENTS AND FEES	48
Who Needs a License?	48
How are Licenses Obtained?	48
Other Fishing License Provisions	48
License Fees	48
Maine Lifetime License	49
Free Fishing Days	49
Supersack License	49
Lifetime License Fees	49
FISHING WITH SOFT PLASTICS	50
INVASIVE AQUATIC SPECIES	51
BAITFISH INFORMATION	51

APPENDICES: AREA SPECIFIC GENERAL LAWS AND CONSUMPTION ADVISORY

RECREATIONAL ANGLING FOR MIGRATORY FISH	A-1
INTERNATIONAL WATERS BETWEEN MAINE AND NEW BRUNSWICK	A-1
INTERSTATE WATERS BETWEEN MAINE AND NEW HAMPSHIRE	A-2
TRIBAL WATERS	A-3
FISH CONSUMPTION ADVISORY	A-4
SPECIAL OPPORTUNITY FISHING WATERS	A-5
MDIFW CONTACTS	INSIDE BACK COVER

LAWS OF THE MAINE OUTDOORS


Being a responsible user of the Maine outdoors means staying informed of, and complying with, the current laws and rules.

This book, published by the Maine Department of Inland Fisheries and Wildlife (MDIFW), is designed to help you quickly find and understand the fishing laws and rules that apply to you. We've also included handy tips to make your Maine fishing experience a memorable one. And in the back, you'll find MDIFW contact info, including regional game warden communication centers.

Our popular summary guides make it easy to find and follow the laws and rules that apply to you, no matter what outdoor activity you're interested in. And now, our NEW digital formats allow you to quickly check a technical rule, look up best practices and more—from anywhere, anytime.

WHY DIGITAL LAW BOOKS?

In 2016, we printed over 700,000 law books. That's a lot of paper and a lot of money diverted from Maine's fish and wildlife.



With 77% of the U.S. population using smartphones in 2017, our agency's mission clearly directed us to make a shift. And while we are still printing some books (available at license agent locations), we're asking you to do your part and make use of the convenient and responsible digital options.

As a bonus, the digital options are searchable and always on hand, as long as you have your mobile device. If you always keep it on you (and charged) to take photos or use the GPS, this is a no-brainer.

NO CELL COVERAGE ON THE WATER? NO PROBLEM.

Just go to **mefishwildlife.com/laws** and browse by activity. Before you head out, follow these instructions to save an offline law book or quick-reference guide to your mobile device.



FROM YOUR IPHONE

1. Download the Adobe Acrobat Reader app.
2. In Safari, go to:
mefishwildlife.com/laws.
3. Click the link for the PDF you want to download.
4. When it opens, tap on the share icon in the bottom center of the screen, then tap 'Copy to Adobe Acrobat.' The file is now saved in your Adobe Acrobat app and your Files app for offline viewing.



FROM YOUR ANDROID

1. In Chrome, go to:
mefishwildlife.com/laws.
2. Select the link for the PDF you want to download.
3. Choose to download the file to your Downloads folder
OR
4. Download the Adobe Acrobat Reader app and open the PDF.



FROM YOUR COMPUTER

Go to mefishwildlife.com/laws to save a copy and/or print just the pages you need.

Don't have home access to a computer or the Internet?

1. Consider asking a friend or family member to help.
2. Visit your local library.

MAINE FISHING LAWS ONLINE ANGLING TOOL (FLOAT)

We created this map-based online tool to give you a quick and easy way to see which of Maine's thousands of inland waters have Special Fishing Laws. By accessing FLOAT from your computer or smartphone, you can quickly locate a body of water, determine if it is regulated with General and/or Special Fishing Laws, and download a PDF to print or view later. Find it at mefishwildlife.com/float.



GENERAL FISHING LAWS

Advance Baiting: It is unlawful to deposit any meat, bones, dead fish, or other food material in inland waters for the purpose of luring fish. However, it is lawful to place food particles in a baitfish trap for the purpose of luring baitfish (Title 12, §12657).

Bag Limit (All Fish): Any fish, except baitfish and smelts, taken from inland waters shall be immediately released alive into the water from which it was taken, or killed at once. Any fish killed becomes part of the daily bag limit (Title 12, §12611).

Bait Containers: A person selling bait may not provide or sell the bait in containers composed in whole or in part of polystyrene foam plastic. This does not apply to baitfish (Title 12, §12553-2).

Baitfish: See laws on pages 51-53 concerning the use of baitfish (live or dead).

Closed Waters: All inland waters, including those in Indian Territory (See page A-3), are closed to ice fishing except those opened by rule (Open Water Fishing – Title 12, §12453, Ice Fishing – Title 12, §12454).

Cusk Lines: All lines set through the ice at night (sunset to sunrise) for cusk must be checked at least once every hour by the person who set them (Title 12, §12659-A-4).

Complimentary (Free) Fishing License Provisions: A free fishing license will be issued, upon application, to the following (these free licenses may be obtained at the Department Office in Augusta):

1. Any Maine resident who is blind (Title 12, §10853-2);
2. Any Maine Native American who is a member of the Passamaquoddy, Penobscot, Maliseet, or Micmac Tribe (must obtain licenses from their respective tribal headquarters) (Title 12, §10853-8);
3. A resident or nonresident, if reciprocal privileges exist in the home state of the nonresident, who is a war veteran and has a service-connected disability of 50% (Title 12, §10853-4);
4. Any Maine resident (or nonresident, if reciprocal privileges exist in the home state of the nonresident) who is suffering from the loss, or loss of use, of both lower extremities (Title 12, §10853-3);
5. Any person with a developmental disability (as defined in Title 5, §19503) (Title 12, §10853-10);
6. Any person with a head injury (as defined in Title 22, §3086) (Title 12, §10853-12); and

7. Any resident 16 or 17 years old in the custody of the Dept. of Health and Human Services (Title 12, §10853-16).

8. Any person or entity that allows a group of persons with disabilities to fish in a location for a period of time as specified on the license (Title 12, §10853-17).

Complimentary License Holders:

Complimentary license holders eligible to fish in S-9 waters includes all of those listed under the Complimentary Fishing License Provisions above except item 2.

Failure to Label Fish: It is unlawful to keep bass, landlocked salmon, togue (lake trout) or trout at any sporting camp, hotel, public lodging place or any place other than a person's residence without attaching the name and address of the person who caught the fish (Title 12, §12608).

Fishways: The area within 150 feet of any operational fishway is closed to fishing. For purposes of this subsection "operational" means a fishway capable of fish passage whether or not it is allowing the passage of fish at any given time).

Note: These provisions do not restrict the taking of alewives and smelts in accordance with laws regulating marine resources (Title 12, §12457).

Exceptions: Any fishway exceptions are noted in the special fishing laws section.

Fly Fishing: No more than 3 unbaited artificial flies individually attached to a line may be used. (Title 12, §12654-A).

Note: It is unlawful to troll a fly in waters restricted to fly fishing only (Title 12, §12658).

Free Fishing Days: Will take place on February 19-20, 2022 and June 4-5, 2022. On these days, any person (except those whose license has been suspended or revoked) may fish without a license. All other laws and regulations apply on these days (Title 12, §12503-3).

Ice Fishing Shack: A person who owns any shack or temporary structure used for ice fishing:

- Must remove the shack or structure (1) In any area of the State in which there is a closed ice fishing season, by ice out or 3 days after the close of the ice fishing season, whichever is earlier; and (2) In any area of the State in which there is no close of the ice fishing season, by ice out or March 31st, whichever is earlier. (Title 12, §12661).

- Shall identify on the outside of the shack or structure in 2-inch letters, the owner's name and address when the shack or structure is on the ice of any inland waters (Title 12, §12661).

- A person may not leave a structure on another person's land without permission of the landowner (Title 17, §2263-A). A landowner may immediately remove or destroy a structure left on their property and may recover the costs associated with doing so (Title 12, §12661).

Illegal Fishing: Except as otherwise provided, it is unlawful to fish other than with a single baited hook and line, artificial flies or artificial lures and spinners.

Exception: This does not apply to hook and line smelt fishing (Title 12, §12654). All other rules and regulations governing the taking of smelt apply. Use of gaff is unlawful (Title 12, §12656).

Illegal Use of Antifreeze: Adding substances containing ethylene glycol or other antifreeze agents to waters of this State is illegal (Title 38, §413).

Illegal Use of Implements:

- A. Except as otherwise provided, it is unlawful to possess any grapnel, trawl, weir, seine, gill net, trap, set line or drop net on or adjacent to any of the inland waters of this State.
- B. Except as otherwise provided, it is unlawful to fish with a grapnel, spear, spear gun, trawl, weir, gaff, seine, gill net, trap, or set lines (Title 12, §12656).

Importation of Fish: It is unlawful to import any live freshwater fish or eggs into this State without written permission from the Commissioner (Title 12, §12509 & Title 12, §12556).

Lead Sinkers: It is unlawful to sell, offer for sale, or use a lead sinker that weighs 1 ounce or less or measures 2.5 inches or less. This does not include artificial lures, weighted line or lines, or jig heads.

It is unlawful to sell, offer for sale, or use an unpainted bare lead jig that weighs one ounce or less or measures 2.5 inches or less (Title 12, §12663-B & Title 12, §12664).

Line Restrictions: Unless otherwise provided by rule, the number of lines an angler may fish at any one time is limited to two lines while open water fishing (Title 12, §12652) and five lines while ice fishing (Title 12, §12659-A). At no time may an angler fish with more than five lines.

Litter: It is unlawful to dispose of litter (including abandoned ice fishing shacks) anywhere in this State, except in areas or receptacles designed for that purpose. Convicted violators face fines up to \$500 for the first offense and up to \$2,000 for subsequent offenses (Title 17, §2264-A).

Marking Fish: It is unlawful to tag, fin clip, or otherwise mark any fish to be released alive into the inland waters of the State without the written consent of the Commissioner (Title 12, §12601).

Night Fishing: Except as otherwise provided by rule, all waters open to fishing are open to fishing 24 hours a day. All lines must be under the immediate supervision of the person who set them (Open Water Fishing - Title 12, §12652, Ice Fishing - Title 12, §12659-A).

Exception: All lines set through the ice at night for cusk must be checked at least once every hour by the person who set them (Title 12, §12659-A-4).

Notice of Submerged Vehicle: The owner of any motor vehicle, all-terrain vehicle or snowmobile that becomes submerged, or partially submerged, in the waters of the State shall immediately notify the Commissioner of Inland Fisheries and Wildlife of the event and the location of the vehicle. The owner is legally liable for removal and to pay any damages resulting from the submersion or removal. Motor vehicles shall be removed within 30 days (same day if public water supply). Snowmobiles and ATVs shall be removed within 24 hours (Title 17, §2267-A).

Possessing Gift Fish: A person who does not possess a valid fishing license issued under chapter 913 may not possess a fish or any part of a fish given to that person except a person may possess in that person's domicile a gift fish that was lawfully caught and is plainly labeled with the name of the person who gave the fish and the year, month and day the fish was caught by that person. This section does not apply to baitfish (Title 12, §12613).

Possession Limit (All Fish): A person shall not possess at any time more fish than may lawfully be taken in one day (Title 12, §12602-2).

Railroad Track Restrictions: A person may not, without right, stand or walk on a railroad track or railroad bridge or pass over a railroad bridge except by railroad conveyance. For penalties see Title 23, Chapter 611, §7007.

Removal of Bag Limits on Bass: In waters where the bag limit on bass has been

removed by special rule, the season on bass and the method of fishing for them is the same as for trout and landlocked salmon (Title 12, §12601).

Removal of Heads and Tails: It is unlawful to alter the length of landlocked salmon, trout, togue, lake whitefish, and bass unless the fish are being prepared for immediate cooking. It is unlawful to possess or transport fish dressed in such a manner that the species of fish cannot be identified; unless the fish are being prepared for immediate cooking (smoking does not constitute cooking) (Title 12, §12601).

River Herring: A licensed fisherman may harvest up to 25 river herring (for consumption by that person or members of their family) by use of hook and line or dip net (Title 12, §12506 -5-A).

Sale of Certain Fish Prohibited: It is unlawful to buy or sell, directly or indirectly, trout, togue, landlocked salmon, bass, white perch, or pickerel (except fish which have been lawfully produced by commercial producers and skins of fish which have been preserved by taxidermy) (Title 12, §12609-A).

Salmon Eggs As Bait: Commercially prepared eggs from species that do not naturally occur in this State may be used for bait (Title 12, §12553).

Season Dates: All dates are inclusive.

Smelting: Unless closed by rule as indicated within the Special Regulations Section a person holding a valid Maine fishing license may take smelts for recreational purposes only from the inland waters or portions of inland waters that are naturally free of ice with a dip net in the usual and ordinary way from noon to 2:00 a.m. in accordance with bag limits established by rule. Bag limits established by rule under this paragraph are for a 24-hour period, beginning at noon on a given day and ending at 11:59 a.m. the following day. A person may not take smelts with a dip net unless it meets the requirements listed under the dip net definition (Title 12, §12456).

A dip net when used to take smelts in a tributary or within 100 feet of the mouth of a tributary must contain a rigid circular frame that is not more than 24 inches in diameter as measured at any point on the hoop and manually operated by a single person (Title 12, §10001-12-A). It is unlawful to alter smelts (including removal of head, tail or innards) from their natural state

until a wet measure has been conducted.

Note: An unlimited number of baited hooks may be used on your line while fishing for smelts.

Snagging: It is unlawful to fish for any fish, except suckers, by snagging (Title 12, §12651 & Title 12, §12602).

Special Bag Limit: Whenever any waters have a special bag limit, no person shall possess more than one day's bag limit taken from those waters. (Title 12, §12601)

Species Identification: It is unlawful to possess or transport fish dressed in such a manner that the species of the fish cannot be identified unless the fish are being prepared for immediate cooking. (Smoking does not constitute cooking.) (Title 12, §12601)

Suckers: Persons licensed, or otherwise entitled to fish, may take suckers for their own use between April 1st and June 30th from all rivers, streams and brooks open to fishing by use of a hand spear, bow and arrow or by snagging.

Note: If suckers are taken by bow and arrow, the arrow must have a barbed or pronged point and must be attached to the bow with a line (Title 12, §12506-7).

Supervision of Lines: All lines must be under the immediate supervision of the person who set them.

Exception: All lines set through the ice at night for cusk must be checked at least once every hour by the person who set them (Open Water Fishing - Title 12, - §12652, Ice Fishing - Title 12, §12659-A, Cusk Fishing - Title 12, §12659-A).

Ten-Acre Ponds: All ponds of 10 acres or less, whether the pond is natural or artificial, formed on rivers, streams and brooks are governed by the same fishing laws that apply to the river, stream, or brook where the pond is situated (Title 12, §12451).

Note: This does not apply to private ponds.

Exception: If a lake or pond is in the alphabetical waterbody list of the Special Fishing Laws section then lake and pond general and special laws apply.

Use of Explosive, Poisonous or Stupefying Substance: It is unlawful to take or destroy any fish by use of an explosive, poisonous or stupefying substance (Title 12, §12653).

Violation of Limits: It is unlawful to fish for or possess fish in violation of the number, amount, or size limits of any rule adopted by the Commissioner (Title 12, §12602). ■

DEFINITIONS

Artificial Lure: Any fishing lure constructed by humans as an imitation or substitute for natural bait or fish forage and includes, but is not limited to artificial flies, spinners, spoons, poppers, plugs, jigs and plastic, rubber or other artificial imitations of natural bait (Title 12, §10001-4). An artificial lures only rule prohibits the use of any live, dead or chemically preserved natural or organic bait or food (Title 12, §12655).

Baitfish trap: The term "baitfish trap" means a device used to take baitfish fitted with rigid entrance or exit holes and having a volume no greater than 50 cubic feet. (Title 12, §10001-7).

Bass: The term "bass", when used alone, includes largemouth and smallmouth.

Brook Trout: The term "brook trout" includes brook trout, splake, and Arctic charr (Sunapee trout and blueback trout).

Dip Net: A device consisting of a rigid frame filled with netting, firmly attached to a rigid handle and manually operated by a single person (Title 12, §10001-12-A).

Fly (Artificial Fly): A single-pointed hook dressed with feathers, hair, thread, tinsel, or any similar material to which no additional hook, spinner, spoon or similar device is added (Title 12, §10001-26).

Fly Fishing: Casting upon water and retrieving in a manner in which the weight of the fly line propels the fly (Title 12, §10001-27).

General Fishing Law: General Fishing Law is defined as laws and rules that govern fishing in all water bodies unless there are other more specific regulations listed. More specifically, general law covers any legal terminal gear, daily bag and possession limits, season dates and species. The General Fishing Law provisions are located on the front cover flap.

Hook: A single fish hook constructed with 1, 2 or 3 points (Title 12, §10001-30). See single-baited hook definition.

Ice Fishing: Taking freshwater fish during the ice fishing season through man-made openings in the ice by the use of ice fishing implements. It is unlawful to open water fish in inland waters while positioned on ice (Title 12, §12601).

Ice Fishing Implement: Any lawful fishing implement used to take fish through the ice including a trap (tip-up), jig stick, rod in hand or handline, except that a person engaged in taking smelts and baitfish may do so in accordance with the laws and rules governing these activities.

Ice Fishing Trap (Tip-Up): An ice fishing implement for storing line, designed to be set through the ice and to indicate when something has disturbed the attached bait.

Inland Waters: All waters within the State above the rise and fall of the tide and wholly or partially within the territorial limits of the state (Title 12, §10001-35).

Minimum Legal Length: The total length of a fish measured from the tip of the snout to the tip of the tail, with the lobes of the tail squeezed together (Title 12, §12601).

Open Water Fishing: Taking freshwater fish during the open water fishing season by means of hook and line in hand, or attached to a rod, or by casting or trolling artificial flies, lures, or baited hooks, provided that the person angling does not take fish through a man-made hole in the ice, from the ice or from any object supported by the ice (Title 12, §12601).

Residency Definitions: Resident means a citizen of the United States who is domiciled in this State or a person who is not a citizen of the United States, but has been so domiciled for one year. You will not be considered a resident unless:

- If registered to vote, registered in Maine;
- If licensed to drive a motor vehicle, applied for a Maine motor vehicle license;
- If owning a motor vehicle(s) located within the State, registered each vehicle in Maine;
- Complied with State income tax laws; and
- If a full-time student at a Maine college or university, resides in Maine AND satisfies above requirements.

Nonresident means a person who does not fall within the definition of a resident (Title 12, §10001-53).

River Herring (migratory sea-run): "River herring" means the same as Alewife or Blueback Herring (Title 12, §6001-37-B).

Salmon: The term "Salmon", when used alone, means the same as landlocked salmon (Title 12, §10001-54).

Set Line: A line extending into the water and rigged to catch fish that has one end secured to the shore, or to a fixed or buoyant object, that is not personally attended (Title 12, §10001-56).

Single-Baited Hook: A single-baited apparatus designed to catch only one fish at a time (Title 12, §10001-57). See Hook definition.

Snagging: To fish by manipulating a hook or hooks in such a manner as to pierce or snag the fish in a part of the body other than the mouth (Title 12, §10001-58).

Terminal Gear: Tackle at the end of a line used to catch fish, including baited and unbaited hooks, artificial lures and baits, and artificial flies.

Thoroughfares: Waterways connecting lakes and/or ponds. The general fishing laws governing lakes and ponds also apply to thoroughfares (includes seasons, bag limits, length limits, etc.)

To Fish: To take, catch, kill, molest or destroy any fish or to attempt to take, catch, kill or molest or destroy any fish (Title 12, §10001-23).

Togue: The term "Togue" means the same as Lake Trout.

Tributary: A river, stream, or brook flowing directly or indirectly into a lake, pond, or another river, stream, or brook. A lake or great pond shall not be construed to mean tributary. The tributary to a great pond shall not be considered a tributary to the outlet of that great pond (Title 12, §10001-66).

Troll: To fish by trailing a line rigged to catch fish behind or in front of a watercraft being propelled by mechanical, wind or manual power (Title 12, §10001-67).

Note: Tandem flies are allowed when trolling.

Trout: The term "trout" when used alone, includes brook trout, brown trout, rainbow trout, Arctic charr (Sunapee trout and blueback trout), and splake. ■

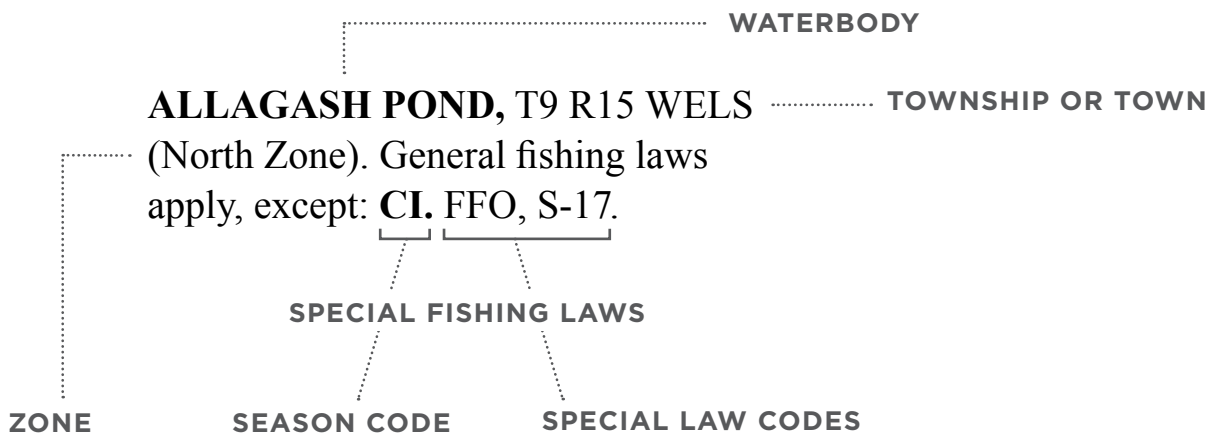


SPECIAL FISHING LAWS

Review this section to determine if the body of water you wish to fish has any special regulations that differ from the General Fishing Laws found on the front cover flap and beginning on page 2. Keep in mind that some waters (tributaries, outlets, connected waters) are NOT listed

individually and may be listed with the main waterbody, or waters with an S-3 code (direct tributaries closed to the taking of smelts). Some waters are collectively listed under one of the following area listings: Allagash Wilderness Waterway, Baxter State Park.

EXAMPLE WATERBODY WITH SPECIAL REGULATIONS



ABBEE POND, Brownville (North Zone). General fishing laws apply, except: **A**. S-11.

ABBIE POND, Bowmantown Twp (North Zone). General fishing laws apply, except: **CI**. FFO.

ABBOTT BROOK, Lincoln Plt (North Zone). General fishing laws apply, except: From the Route 16 bridge downstream to the confluence with the Magalloway River: From August 16 - September 30: Closed to fishing.

ABBOTT BROOK, Mexico (North Zone). General fishing laws apply, except: S-9, S-19.

ABBOTTS POND, Sumner (South Zone). General fishing laws apply, except: **CI**. S-4, S-10, S-20. Closed to the taking of live baitfish. From October 1 - November 30: ALO, S-7.

ABOL POND, T2 R9 WELS (North Zone). General fishing laws apply, except: **CI**. S-19. The use of motorboats or outboard motors is prohibited. Closed to the taking of live baitfish. Open to open water fishing from October 1 - November 30: ALO, S-7.

ABRAMS POND, Eastbrook, Franklin (South Zone). General fishing laws apply, except: All bass must be released alive at once.

ACKLEY POND, Cutler (South Zone). General fishing laws apply, except: Daily bag limit on brook trout: 5 fish. From October 1 - November 30: ALO, S-7.

ACKLEY POND, Mount Chase (North Zone). General fishing laws apply, except: **A**. S-11.

ADAMS (ROCK HAVEN) POND, Newfield (South Zone). General fishing laws apply, except: From October 1 - November 30: ALO, S-7.

ADAMS POND, Boothbay Harbor (South Zone). General fishing laws apply, except: **CI**. S-10. Motorboats prohibited. From October 1 - November 30: ALO, S-7.

ADAMS POND, Bridgton (South Zone). General fishing laws apply, except: **CI**. ALO, S-10, S-13. Motorboats over 10 horsepower prohibited. From October 1 - November 30: ALO, S-7.

ALDENS POND, Gorham (South Zone). General fishing laws apply, except: **CI**. S-9.

ALDER POND, Alder Brook Twp (North Zone). General fishing laws apply, except: **CI**. ALO, S-17.

ALDER STREAM AND TRIBUTARIES, Alder Stream Twp, Jim Pond Twp (North Zone). General fishing laws apply, except: FFO.

– General fishing laws for Tribal Waters (page A-3) apply to those portions located in Indian Territory, except: From confluence of Alder & Little Alder Streams downstream to Penobscot Territory boundary lines: April 1 - August 15: Anglers age 15 and under may use single-pointed artificial lures; FFO for anglers age 16 and older. August 16 - September 30: FFO. Remainder of

Alder Stream (including tributaries in Indian Territory): FFO. Penobscot Indian Territory.

ALEWIFE POND, Kennebunk (South Zone). General fishing laws apply, except: From October 1 - November 30: ALO, S-7.

ALFORD LAKE, Hope (South Zone). General fishing laws apply, except: S-2, S-3, S-13. From October 1 - December 31: ALO, S-7.

ALLAGASH LAKE, T7&8 R14 WELS (North Zone). General fishing laws apply, except:

Ice Fishing: **B**. S-16. Minimum length limit on whitefish: 16 inches. The use of motorized equipment is prohibited.

Open Water Fishing: ALO, S-16. Minimum length on whitefish: 16 inches. (See Allagash Wilderness Waterway).

ALLAGASH POND, T9 R15 WELS (North Zone). General fishing laws apply, except: **CI**. FFO, S-17.

ALLAGASH RIVER, T10 R12 WELS to Allagash (North Zone). General fishing laws apply, except:

– From Churchill Dam downstream to the red markers at the confluence of Chisholm Brook, T10 R12 WELS. Fishing is prohibited in or from the fishway in Churchill Dam; there are no distance restrictions when fishing near the fishway. ALO, S-19. Only one brook trout may exceed 14 inches. From August 16 - September 30: ALO. Minimum length limit on brook trout: 12 inches. Total daily bag limit on trout and togue: 1 fish.

– From Long Lake Dam downstream to Allagash Falls and all tributaries. From August 16 - September 30: ALO. Total daily bag limit on trout and togue: 1 fish.

– From Allagash Falls downstream to the confluence with the St. John River. S-11. Closed to the taking of live baitfish except by hook and line. The general law maximum length limit on landlocked salmon does not apply. From October 1 - November 30: ALO. Open to taking bass and muskellunge only.

(See Allagash Wilderness Waterway).

ALLAGASH STREAM, T8 R14 WELS to T8 R13 WELS (North Zone). General fishing laws apply, except:

– From the T8 R14 WELS/T8 R15 WELS town line (AWW boundary) downstream to Allagash Lake: ALO, S-16. Minimum length on whitefish: 16 inches. From August 16 - September 30: ALO. Minimum length limit on trout: 12 inches. Total daily bag limit on trout and togue: 1 fish. Minimum length on whitefish: 16 inches.

– From Allagash Lake downstream to Little Round Pond, T8 R13&14 WELS. ALO, S-16. Minimum length on whitefish: 16 inches. From August 16 - September 30: ALO. Minimum length limit on trout: 12 inches. Total daily bag limit on trout and togue: 1 fish. Minimum length on whitefish: 16 inches.

– From Little Round Pond downstream to the red markers at the trestle on Chamberlain Lake, T8 R13 WELS. ALO, S-21. Minimum length on whitefish: 16 inches. From August 16 - September 30: Closed to all fishing.

(See Allagash Wilderness Waterway).

ALLAGASH WILDERNESS WATERWAY, T6 R11 WELS to Allagash.

AWW Watercraft Restrictions (Summary):

– From the south end of Telos Lake to the north end of Chamberlain Lake, the use of all models of personal watercraft (PWC), hovercraft, airboats, racing boats, and pontoon boats is prohibited.

– From Lock Dam Stream, where it enters Eagle Lake north to twin Brook Rapids, only canoes without motors or motors not exceeding 10 hp, may be used on the watercourse.

– On Allagash Lake and Allagash entrance of Chamberlain Lake, all watercraft are prohibited except canoes without motors.

– Except on Telos and Chamberlain Lakes, the use of inflatable watercraft is prohibited.

– Water skiing or other activities in which individuals are towed behind watercraft are prohibited.

For a complete copy of regulations or other information on the use of the Allagash Wilderness Waterway, contact: Allagash Wilderness Waterway, c/o Northern Regional Office, 106 Hogan Rd, Suite 7, Bangor, Maine 04401; 207-941-4014; or www.maine.gov/allagash.

ALLIGATOR LAKE, T28 MD, T34 MD (South Zone). General fishing laws apply, except: S-4, S-8, S-18, S-22. All landlocked salmon between 16 and 20 inches must be released alive at once. From October 1 - December 31: Closed to all fishing.

ALLIGATOR POND, TA R11 WELS (North Zone). General fishing laws apply, except: **CI**. ALO, S-17.

AMBAJEJUS LAKE, T1 R9 WELS. (See Pemadumcook Chain of Lakes).

ANASAGUNTICOOK (CANTON) LAKE, Canton, Hartford (South Zone). General fishing laws apply, except: Lake and tributaries open to the taking of smelts, except for Sparrow Brook which is closed. From October 1 - December 31: ALO, S-7.

ANDERSON POND, T10 SD (South Zone). General fishing laws apply, except: From October 1 - November 30: ALO, S-7.

ANDROSCOGGIN RIVER, Gilead to Brunswick (South Zone). General fishing laws apply, except: Open to open water fishing from the Maine-New Hampshire Border to tidewater from January 1 - December 31.

– From the Maine-New Hampshire border downriver to the bridge crossing in Gilead: Single hook artificial lures only. S-7.

– From the bridge crossing in Gilead to the Route 232 Bridge, Rumford Point: From April 1 - September 30: ALO. Daily bag limit on trout: 1 fish; minimum length limit on landlocked salmon, rainbow trout, and brown trout: 12 inches. All trout between 16 and 20 inches must be released alive at once. From October 1 - March 31: ALO. All trout and landlocked salmon must be released alive at once.

– From the Route 232 Bridge, Rumford Point to Livermore Falls Dam: From April 1 - September 30: S-19; minimum length limit on landlocked salmon, rainbow trout, and brown trout: 12 inches. From October 1 - March 31: ALO. All trout and landlocked salmon must be released alive at once.

– From the Livermore Falls Dam to tidewater: S-19. Open to ice fishing.

(Gilead to Merrymeeting Bay: 6-12 fish meals a year. See Fish Consumption Advisories on page A-4).

ANDROSCOGGIN RIVER, LITTLE, Greenwood to Auburn (South Zone). General fishing laws apply, except: S-19.

– From Route 26 Welchville Dam in Oxford to the confluence with Androscoggin River: Open to open water fishing from April 1 - October 31, S-19. The use of all legal forms of bait, artificial lures, and artificial flies is permitted.

ANNABESSACOOK LAKE, Monmouth, Winthrop (South Zone). General fishing laws apply, except: Daily bag limit on bass: 1 fish; all bass between 16 and 20 inches must be released alive at once.

ARNOLD BROOK LAKE, Presque Isle (North Zone). General fishing laws apply, except: A. S-11, S-19. Motorboats over 10 horsepower prohibited. From October 1 - November 30: ALO, S-7.

ARNOLD POND, Coburn Gore (North Zone). General fishing laws apply, except: CI. FFO, only 1 trout may exceed 14 inches.

AROOSTOOK RIVER, T8 R8 WELS to Fort Fairfield (North Zone). General fishing laws apply, except:

– From the junction of Munsungan Stream and Millinocket Stream in T8 R8 WELS downstream to the blue markers at the Oxbow Plantation/T9 R7 WELS town line (includes tributaries upstream to the first road crossing, except Mooseleuk Stream): ALO, S-17. From August 16 - September 30: ALO. Total daily bag limit on brook trout: 1 fish.

– From the blue markers at the Oxbow Plantation/T9 R7 WELS town line downstream to the Caribou Dam, in Caribou: S-11. From August 16 - September 30: ALO. Total daily bag limit on brook trout: 1 fish.

– From the Caribou Dam, in Caribou, downstream to the Maine/New Brunswick border (includes tributaries upstream to the first road crossing): ALO, S-17. From August 16 -

September 30: ALO. Total daily bag limit on brook trout: 1 fish.

– From the Caribou Dam, in Caribou, downstream to and including Otter Brook, including all tributaries in this section upstream to the first road crossing intersecting each tributary: Children 12 years of age or younger may fish from shore with a single-baited hook and line (Title 12, subsection 12458).

– From Hockenhull Brook in Fort Fairfield downstream to and including Pattee Brook, including all tributaries in this section upstream to the first road crossing intersecting the tributary: Children 12 years of age or younger may fish from shore with a single-baited hook and line (Title 12, subsection 12458).

ATTEAN POND, Attean Twp (North Zone). General fishing laws apply, except: CI. S-11, S-19. Open to open water fishing from October 1 - November 30: ALO, S-7.

ATWOOD POND, T5 R8 WELS (North Zone). General fishing laws apply, except: CI. S-19. Closed to the taking of live baitfish.

AUBURN LAKE, Auburn (South Zone). General fishing laws apply, except: CI. S-1, S-3, S-10, S-26. From October 1 - November 30: ALO, S-7.

The Auburn Water District has closed to all water-related activities (including boating and fishing) that portion south of a line extending from a marker placed on a point of land on the east shore of the lake approximately 75 feet south of the Route 4 boat launch and extending west to a marker on a point of land known as Point of Pines on the west shore of the lake. That portion north of the above described line is also closed to all water-related activities except that small recreational boats and fishing are allowed. No motor vehicles on ice (ATVs and snowmobiles allowed).

AUNT BETTY POND, Bar Harbor (South Zone). General fishing laws apply. Motorboats with internal combustion engines prohibited.

AUNT HANNAH BROOK, Dixfield (North Zone). General fishing laws apply, except: From Route 142 downstream to the confluence with Webb River: S-9, S-19.

AUSTIN POND, Bald Mountain Twp (North Zone). General fishing laws apply, except: B. S-11, S-19. Open to open water fishing from October 1 - November 30: ALO, S-7.

AUSTIN POND, LITTLE, Bald Mountain Twp (North Zone). General fishing laws apply, except: CI. S-11. Open to open water fishing from October 1 - November 30: ALO, S-7.

AUSTIN STREAM AND TRIBUTARIES, Moscow, Bingham (North Zone). General fishing laws apply, except: Austin Stream and all tributaries located below the falls as marked by red markers closed to all fishing until June 1.

AZISCOHOS LAKE (INCLUDING SUNDAY POND) AND TRIBUTARIES, Lincoln Plt, Lynchtown Twp, Parkertown Twp

(North Zone). Aziscohos Lake is the impounded portion of the Magalloway River south of a straight line between the 2 red markers on each shore by the Brown Company Landing, so-called, and the area of water south of a straight line between the 2 red markers just north of Sunday Pond on the Little Magalloway River.

General fishing laws apply, except: CI. S-17 on the lake and all tributaries upstream to the red markers. No size or bag limit on landlocked salmon less than 16 inches. Daily bag limit on salmon over 16 inches: 1 fish. All west shore tributaries from Aziscohos dam to (but not including) the Big Magalloway River: S-1.

AZISCOHOS POND, Magalloway Plt (North Zone). General fishing laws apply, except: CI. Open to open water fishing from October 1 - November 30: ALO, S-7.

B POND, TB R11 WELS (North Zone). General fishing laws apply, except: CI. S-17.

B POND, Upton (North Zone). General fishing laws apply, except: CI. ALO, S-1, S-3, S-18, S-22.

BACK (5 KEZARS) POND, Lovell, Stoneham (South Zone). General fishing laws apply, except: S-13. Motorboats over 10 horsepower prohibited.

BADGER POND, Willimantic (North Zone). General fishing laws apply, except: A. S-11.

BAGADUCE RIVER, Sedgwick, Penobscot, Brooksville (South Zone). General fishing laws apply, except: That portion of the Bagaduce River and tributaries upstream of the North Brooksville - Sedgwick bridge, including Walker Pond, Parker Pond and Snow Cove Brook: closed to the taking of alewives.

BAKER LAKE, T7 R17 WELS (North Zone). General fishing laws apply, except: CI. S-11. Closed to the taking of live baitfish. Open to open water fishing from October 1 - November 30: ALO, open to taking muskellunge only.

BAKER POND, Bowdoin College Grant West Twp (North Zone). General fishing laws apply, except: CI. FFO.

BAKER POND, Caratunk (North Zone). General fishing laws apply, except: CI. S-17.

BAKER POND, Solon (North Zone). General fishing laws apply, except: B. S-11, S-19. Open to open water fishing from October 1 - November 30: ALO, S-7.

BAKER POND, T5 R6 BKP WKR (North Zone). General fishing laws apply, except: CI. FFO, S-17.

BAKER POND TRIBUTARIES, Appleton Twp, Hobbstown Twp, T5 R6 BKP WKR (North Zone). General fishing laws apply, except: FFO.

BAKER STREAM, T5 R6 BKP WKR, Hobbstown Twp, King and Bartlett Twp (North Zone). General fishing laws apply, except: FFO.

BALCH AND STUMP PONDS, Acton, Newfield. General fishing laws for Interstate Waters (page A-2) apply.

BALD MOUNTAIN POND, Bald Mountain Twp (North Zone). General fishing laws apply, except: **CI**. ALO, S-17. No size or bag limit on togue.

BALLARD POND, Farmington, Temple (North Zone). General fishing laws apply, except: **A**. S-11.

BARKER (PARKER) POND, Dayton, Lyman (South Zone). General fishing laws apply, except: S-13. From October 1 - November 30: ALO, S-7.

BARKER POND, Bowmantown Twp (North Zone). General fishing laws apply, except: **CI**. FFO, S-20.

BARKER POND, Cornville (North Zone). General fishing laws apply, except: **A**. S-11, S-19.

BARKER POND, Hiram, Sebago (South Zone). General fishing laws apply, except: From October 1 - December 31: ALO, S-7.

BARNARD POND, Eustis (North Zone). General fishing laws apply, except: **CI**. Open to open water fishing from October 1 - November 30: ALO, S-7.

BARRETT POND, Holeb Twp (North Zone). General fishing laws apply, except: **CI**. FFO, S-16. Motorboats over 10 horsepower prohibited.

BARROWS LAKE, Alexander (South Zone). General fishing laws apply, except: S-33.

BASIN BROOK, Auburn (South Zone). General fishing laws apply, except: S-1, S-19.

BASIN POND, Fayette (South Zone). General fishing laws apply, except: **CI**. ALO, S-10, S-13, S-16. Closed to the taking of live baitfish. From October 1 - November 30: ALO, S-7.

BASIN POND, Pierce Pond Twp (North Zone). General fishing laws apply, except: **CI**. Open to open water fishing from October 1 - November 30: ALO, S-7.

BASKAHEGAN LAKE, Brookton Twp, Topsfield (South Zone). General fishing laws apply, except: Daily bag limit on white perch: 25 fish. From October 1 - December 31: S-4, S-7.

BAUDS (DAGGETTS) POND, New Vineyard (North Zone). General fishing laws apply, except: **A**. S-11.

BAXTER STATE PARK WATERS, T2 R9 WELS, T6 R8 WELS, etc. (North Zone). General fishing laws apply, except: Closed to the taking and use of live baitfish in all park waters. The use of motorboats or outboard motors in the Park is prohibited except on Matagamon and Katahdin Lakes. See individual water listings for any additional special fishing laws.

BEAL (TROUT) POND, Madrid (North Zone). General fishing laws apply, except: **CI**. FFO, S-16. Open to open water fishing from October 1 - November 30: FFO, S-7.

BEAN POND, T2 R12 WELS (North Zone). General fishing laws apply, except: **CI**. ALO, S-18. Open to open water fishing from October 1 - November 30: ALO, S-7.

BEAN PONDS (LOWER, MIDDLE, UPPER), Rainbow Twp (North Zone). General fishing laws apply, except: **CI**. ALO, S-16. Open to open water fishing from October 1 - November 30: ALO, S-7.

BEAN POT POND, T5 R15 WELS (North Zone). General fishing laws apply, except: **CI**. ALO, S-17.

BEAN (BEANS) POND, Pleasant Ridge Plt (North Zone). General fishing laws apply, except: **CI**. FFO, S-19. Open to open water fishing from October 1 - November 30: FFO, S-7.

BEAR POND, Bowerbank (North Zone). General fishing laws apply, except: **B**. S-8, S-11, S-21. Open to open water fishing from October 1 - November 30: ALO, S-7.

BEAR POND, Elliottsville Twp (North Zone). General fishing laws apply, except: **CI**. ALO, S-16.

BEAR POND, Rainbow Twp (North Zone). General fishing laws apply, except: **CI**. ALO, S-17.

BEAR POND, T2 R13 WELS (North Zone). General fishing laws apply, except: **CI**. Open to open water fishing from October 1 - November 30: ALO, S-7.

BEAR POND, Waterford (South Zone). General fishing laws apply, except: From October 1 - December 31: ALO, S-7.

BEAR POND AND TRIBUTARIES, TA R11 WELS (North Zone). General fishing laws apply, except: **CI**. ALO.

BEARCE LAKE, Baring Plt, Meddybemps (South Zone). General fishing laws apply. Outboard motors are prohibited.

BEATTIE POND, Beattie Twp, Lowelltown Twp (North Zone). General fishing laws apply, except: **CI**. FFO, S-16.

BEAU LAKE, T19&20 R11 WELS, T20 R12 WELS (North Zone). General fishing laws apply, except: **B**. S-11. Closed to the taking of live baitfish.

BEAVER MOUNTAIN LAKE (LONG POND), Sandy River Plt (North Zone). General fishing laws apply, except: **CI**. S-17.

BEAVER POND, Bridgton (South Zone). General fishing laws apply. Motorboats with internal combustion engines prohibited.

BEAVER POND, Denmark (South Zone). General fishing laws apply. Motorboats over 10 horsepower prohibited.

BEAVER POND, Forsyth Twp (North Zone). General fishing laws apply, except: **CI**. ALO, S-16. Open to open water fishing from October 1 - November 30: ALO, S-7.

BEAVER POND, Magalloway Plt (North Zone). General fishing laws apply, except: **CI**. FFO, S-17.

BEAVER POND, Seven Ponds Twp (North Zone). General fishing laws apply, except: **CI**. FFO. Beaver Pond Dam: Fishing is prohibited in or from the fishway; there are no distance restrictions when fishing near the fishway (Title 12, subsection 12457).

BEAVER POND, Township D (North Zone). General fishing laws apply, except: **A**. S-11. From October 1 - November 30: ALO, S-7.

BEAVER POND, BIG, Rainbow Twp (North Zone). General fishing laws apply, except: **CI**. ALO, S-17.

BEAVER POND, BIG, T7 R9 WELS (North Zone). General fishing laws apply, except: **CI**. S-11, S-19. Open to open water fishing from October 1 - November 30: ALO, S-7.

BEAVER POND, LITTLE, Magalloway Plt (North Zone). General fishing laws apply, except: **CI**. FFO, only 1 trout may exceed 14 inches. Open to open water fishing from October 1 - November 30: FFO, S-7.

BEAVER POND, LITTLE, Rainbow Twp (North Zone). General fishing laws apply, except: **CI**. ALO, S-17.

BEAVER POND, LITTLE AND TRIBUTARIES, T3 R11 WELS (North Zone). General fishing laws apply, except: **CI**. ALO, S-17.

BEAVER TAIL POND, T14 R9&10 WELS (North Zone). General fishing laws apply, except: **CI**. S-11, S-19. Open to open water fishing from October 1 - November 30: ALO, S-7.

BECK POND, T3 R5 BKP WKR (North Zone). General fishing laws apply, except: **CI**. FFO, S-17.

BEDDINGTON LAKE, Beddington (South Zone). General fishing laws apply, except: S-33.

BEECH HILL POND, Otis (South Zone). General fishing laws apply, except: S-1, S-3, S-13. No minimum length on togue. Daily bag limit on togue: 6 fish, only 1 of which may exceed 33 inches. All togue between 23 and 33 inches must be released alive at once. During January and February: All landlocked salmon must be released alive at once without removal from the water. From October 1 - December 31: ALO, S-7.

BELGRADE STREAM, Mount Vernon, Belgrade (South Zone). General fishing laws apply, except: From Wings Mills Dam in Mount Vernon to the downstream side of the Route 27 bridge in Belgrade: Open to ice and open water fishing from January 1 - December 31: S-19. The use of all legal forms of bait, artificial lures, and artificial flies is permitted.

BELL POND, Monson (North Zone). General fishing laws apply, except: **CI**. ALO, S-17. Open

to open water fishing from October 1 - November 30: ALO, S-7.

BEMIS STREAM, Township D, Rangeley Plt (North Zone). General fishing laws apply, except: From the headwaters downstream to the red markers on Mooselookmeguntic Lake: FFO, S-1, S-17. From August 16 - September 30: FFO, S-7.

BEN LAKE, Wallagrass (North Zone). General fishing laws apply, except: **CI**. S-11. Open to open water fishing from October 1 - November 30: ALO, S-7.

BENNETT POND, Parkman (North Zone). General fishing laws apply, except: **CI**. S-11, S-19. Open to open water fishing from October 1 - November 30: ALO, S-7.

BENNETT POND, BIG, Guilford (North Zone). General fishing laws apply, except: **CI**. S-11. Open to open water fishing from April 1 - November 30: S-19.

BENNETT POND, LITTLE, Willimantic (North Zone). General fishing laws apply, except: **A**. S-11.

BENSON POND, BIG, Bowerbank, Willimantic (North Zone). General fishing laws apply, except: **B**. From January 1 - March 31: S-8, S-21, S-22. From April 1 - September 30: ALO, S-8, S-21, S-22.

BENSON POND, LITTLE AND TRIBUTARIES, Bowerbank (North Zone). General fishing laws apply, except: **CI**. ALO, S-17.

BERRY PATCH (UNNAMED) POND, Day Block Twp (South Zone). General fishing laws apply, except: **CI**. S-10. From October 1 - November 30: ALO, S-7.

BERRY POND, BIG, Johnson Mountain Twp (North Zone). General fishing laws apply, except: **CI**. FFO, S-20.

BERRY POND, LITTLE, Johnson Mountain Twp (North Zone). General fishing laws apply, except: **CI**. FFO, S-17. Motorboats prohibited.

BICKFORD POND, Porter (South Zone). General fishing laws apply, except: S-1. From October 1 - December 31: ALO, S-7.

BIG BROOK, T13 R10 WELS to T15 R11 WELS (North Zone). General fishing laws apply, except:

- From the Burt Garrity Road downstream to Big Brook Lake: Motorboats prohibited.

- From the outlet of Big Brook Lake to the confluence with the Allagash River: S-11.

BIG BROOK LAKE, T14 R10 WELS (North Zone). General fishing laws apply, except: **CI**. Motorboats prohibited.

BIG LAKE, Big Lake Twp, Grand Lake Stream Plt, Greenlaw Chopping Twp, Indian Twp (South Zone). General fishing laws apply, except: The portion of Big Lake at the mouth of Grand Lake Stream westerly of the two red markers, one set on the point about 200 yards west of Little River

Bluff and one set on an unnamed point on the opposite shore near Greenlaw Island, shall be closed to all ice fishing. Daily bag limit on smallmouth bass: 1 fish; all smallmouth bass between 12 and 20 inches must be released alive at once. No size or bag limit on largemouth bass. Daily bag limit on white perch: 25 fish. From October 1 - December 31: S-4, S-7.

BIG POND ON SWAN ISLAND, Richmond (South Zone). General fishing laws apply, except: S-9.

BIG WOOD POND, Attean Twp, Dennistown Plt, Jackman (North Zone). General fishing laws apply, except: **B**. S-3, S-11, S-19, S-22. Open to open water fishing from October 1 - November 30: ALO, S-7. From December 1 - March 31: Open to ice fishing at night for cusk, smelts, and yellow perch.

BIG WOOD POND, LITTLE, Attean Twp, Dennistown Plt (North Zone). General fishing laws apply, except: **A**. S-11, S-16. From October 1 - November 30: ALO, S-7.

BILL MORRIS POND, T3 R5 BKP WKR (North Zone). General fishing laws apply, except: **CI**. ALO, S-19, S-20. Open to open water fishing from October 1 - November 30: ALO, S-7.

BILLFISH POND, Trout Brook Twp (North Zone). General fishing laws apply, except: **CI**. S-19. Only 1 trout may exceed 14 inches. The use of motorboats or outboard motors is prohibited. Closed to the taking of live baitfish. Open to open water fishing from October 1 - November 30: ALO, S-7.

BILLINGS PONDS, Parmachenee Twp (North Zone). General fishing laws apply, except: **CI**. FFO, S-20. From August 16 - September 30: FFO, S-7.

BILLY BROOK, Brownfield (South Zone). General fishing laws apply, except: From confluence with Shephards River upstream to Main Street: S-9, S-19.

BIRCH AND EAST BRANCH BIRCH STREAMS, Argyle Twp (South Zone). General fishing laws for Tribal Waters (page A-3) apply to those portions located in Indian Territory. Penobscot Indian Territory.

BIRCH HARBOR POND, Winter Harbor (South Zone). General fishing laws apply, except: **CI**. S-10. Motorboats prohibited. From October 1 - November 30: ALO, S-7.

BIRCH RIDGE PONDS, TA R11 WELS (North Zone). General fishing laws apply, except: **CI**. FFO, S-17.

BISCAY POND, Bristol (South Zone). General fishing laws apply, except: From October 1 - December 31: ALO, S-7.

BLACK BROOK AND TRIBUTARIES, T3 R4 BKP WKR (North Zone). General fishing laws apply, except: From the confluence with the Dead River upstream to the Dead River Hatchery: Closed to fishing until June 1.

BLACK HILL POND, Embden (North Zone). General fishing laws apply, except: **CI**. Open to open water fishing from October 1 - November 30: ALO, S-7.

BLACK LAKE AND TRIBUTARIES AND OUTLET TO BARRIER DAM, Fort Kent (North Zone). General fishing laws apply, except: **CI**. Motorboats over 6 horsepower prohibited.

BLACK POND, Saint John Plt (North Zone). General fishing laws apply, except: **CI**. S-11. Open to open water fishing from October 1 - November 30: ALO, S-7.

BLACK POND, T15 R9 WELS (North Zone). General fishing laws apply, except: **CI**. ALO, S-18. Closed to the taking of live baitfish.

BLACK POND, LITTLE (NORTH) AND TRIBUTARIES, T15 R9 WELS (North Zone). General fishing laws apply, except: **CI**. FFO, S-19. Closed to the taking of live baitfish. Outlet downstream to Black Pond, T15 R9 WELS: **CI**. FFO, S-18.

BLACK POND, LITTLE (SOUTH) AND TRIBUTARIES AND OUTLET, T15 R9 WELS (North Zone). General fishing laws apply, except: **CI**. FFO, S-18. Closed to the taking of live baitfish. Pond open to open water fishing from October 1 - November 30: FFO, S-7.

BLACK POND, LOWER, Oxbow Twp (North Zone). General fishing laws apply, except: **CI**. FFO, S-20.

BLACK POND, UPPER, Bowmantown Twp (North Zone). General fishing laws apply, except: **CI**. FFO, S-20.

BLACK RIVER, BIG, T14 R16 WELS to T15 R13 WELS (North Zone). General fishing laws apply, except: S-11. Closed to the taking of live baitfish except by hook and line. From October 1 - November 30: ALO. Open to taking bass and muskellunge only. From the confluence of Fivemile Brook in T15 R14 WELS upriver to the confluence of Depot Stream in T14 R15 WELS: **B**. S-19. (See also Shields Branch).

BLACK RIVER, LITTLE, (TRIBUTARY TO THE SAINT JOHN RIVER), T19 R12 WELS to Allagash (North Zone). General fishing laws apply, except: **B**. S-11. Closed to the taking of live baitfish, except by hook and line. Motorboats over 10 horsepower prohibited from June 1 - September 15. Open to open water fishing from October 1 - November 30.

BLACKMAN STREAM, Bradley (South Zone). General fishing laws apply, except: From the downstream side of the Route 178 bridge in Bradley to the Penobscot River: closed to all fishing from July 1 through September 30, both days inclusive.

Leonard's Mills Dam in Bradley: Fishing is prohibited in or from the fishway; there are no distance restrictions when fishing near the fishway (Title 12, subsection 12457).

BLAKE LAKE, T16 R6 WELS (North Zone). General fishing laws apply, except: **CI**. ALO, S-17.

BLAKESLEE LAKE, T5 R6 BKP WKR (North Zone). General fishing laws apply, except: **CI**. FFO, S-19.

BLANCHARD POND, Alder Stream Twp. General fishing laws for Tribal Waters (page A-3) apply, except: **CI**. FFO. No motors allowed. Penobscot Indian Territory.

BLANCHARD PONDS, Davis Twp, Lang Twp (North Zone). General fishing laws apply, except: **CI**. FFO.

BLOOD (DUCK) POND, T2 R13 WELS (North Zone). General fishing laws apply, except: **CI**. FFO. Motorboats prohibited.

BLUFF POND, Frenchtown Twp (North Zone). General fishing laws apply, except: **CI**. FFO.

BLUFFER POND, T8 R11 WELS (North Zone). General fishing laws apply, except: **CI**. FFO, S-19.

BOARDWAY (BOARDMAN) POND, BIG, TA R11 WELS (North Zone). General fishing laws apply, except: **CI**. FFO, S-16.

BOARDWAY (BOARDMAN) POND, LITTLE, TA R11 WELS (North Zone). General fishing laws apply, except: **CI**. FFO.

BOG LAKE, Northfield (South Zone). General fishing laws apply, except: From October 1 - December 31: ALO, S-7.

BOG POND, Hartland (North Zone). General fishing laws apply, except: **A**. S-11.

BOGUS MEADOW POND, T7 SD (South Zone). General fishing laws apply, except: **CI**, **CO**. S-4.

BOSTON POND, Denmark (South Zone). General fishing laws apply. Motorboats prohibited.

BOULTER POND, York. Closed to all fishing.

BOUNDARY POND, Beattie Twp (North Zone). General fishing laws apply, except: **CI**. S-19. Open to open water fishing from October 1 - November 30: ALO, S-7.

BOUNDARY POND, SOUTH, Massachusetts Gore (North Zone). General fishing laws apply, except: **CI**. FFO.

BOWKER BROOK, Woodstock (South Zone). General fishing laws apply, except: S-1.

BOWLER POND, Palermo (South Zone). General fishing laws apply, except: **CI**. ALO, S-10, S-13, S-16. From October 1 - November 30: ALO, S-7.

BOWLIN POND, T5 R8 WELS (North Zone). General fishing laws apply, except: **CI**. S-19. Open to open water fishing October 1 - November 30: ALO, S-7.

BOWLIN POND, LITTLE, T5 R7 WELS (North Zone). General fishing laws apply,

except: **CI**. S-19. Open to open water fishing October 1 - November 30: ALO, S-7.

BOYD LAKE, Orneville Twp (North Zone). General fishing laws apply, except: **A**. S-11.

BOYD POND, Bristol (South Zone). General fishing laws apply. Motorboats over 6 horsepower prohibited.

BOYDEN LAKE, Perry, Robbinston (South Zone). General fishing laws apply, except: S-2, S-3. Daily bag limit on bass: 1 fish; all bass between 12 and 20 inches must be released alive at once. From October 1 - December 31: ALO, S-7.

BOYNTON POND, Embden (North Zone). General fishing laws apply, except: **A**. S-11.

BRACKETT LAKE, Weston (North Zone). General fishing laws apply, except: **A**. S-11.

BRADBURY LAKE, New Limerick (North Zone). General fishing laws apply, except: **A**. S-11.

BRADFORD POND, Moro Plt (North Zone). General fishing laws apply, except: **CI**. S-19.

BRADLEY POND, Lovell (South Zone). General fishing laws apply, except: Motorboats prohibited. From October 1 - December 31: ALO, S-7.

BRAN LAKE, Saint Francis (North Zone). General fishing laws apply, except: **CI**. ALO, S-19.

BRANCH LAKE, Ellsworth (South Zone). General fishing laws apply, except: S-2, S-3, S-18. No minimum length limit on togue. Daily bag limit on togue: 2 fish, only 1 may exceed 33 inches. All togue between 23 and 33 inches must be released alive at once. All brown trout must be released alive at once. From October 1 - December 31: Closed to all fishing.

BRANCH LAKE, EAST, T3 R9 NWP. General fishing laws for Tribal Waters (page A-3) apply, except: Daily bag limit on bass: 1 fish; minimum length limit on bass is 10 inches. All bass between 16 and 20 inches must be released alive at once. Daily bag limit on brook trout: 5 fish. Penobscot Indian Territory.

BRANCH POND, EAST AND TRIBUTARIES, T7 R11 WELS (North Zone). General fishing laws apply, except: **CI**. ALO, S-16.

BRANCH POND, MIDDLE, T5 R9 NWP (North Zone). General fishing laws apply, except: **CI**. S-17. Closed to the taking of live baitfish.

BRANCH POND, MIDDLE, Waterboro (South Zone). General fishing laws apply. Motorboats over 10 horsepower prohibited.

BRANCH POND, UPPER MIDDLE, Aurora (South Zone). General fishing laws apply, except: **CI**, **CO**.

BRANDY POND, Chesuncook Twp, T5 R14 WELS (North Zone). General fishing laws apply, except: **CI**. S-11.

BRANNS MILL POND, Dover-Foxcroft, Garland (North Zone). General fishing laws apply, except: **A**. S-11, S-19. Daily bag limit on bass: 1 fish; all bass between 16 and 20 inches must be released alive at once. From October 1 - November 30: ALO, S-7.

BRASSUA LAKE, Brassua Twp, Rockwood Strip, Sandwich Academy Grant, Taunton and Raynham Academy Grant, Tomhegan Twp (North Zone). General fishing laws apply, except: **B**. S-2, S-11, S-16, S-22 (in lake and in all tributaries upstream to the red markers). Closed to ice fishing is that portion southwest of a line between two red markers set on opposite shores at the entrance to Misery Cove, so-called. Tributaries closed to the taking of smelts, except Misery Stream.

BREAKNECK PONDS, LOWER AND UPPER, Bar Harbor (South Zone). General fishing laws apply, except: **CI**. S-10. From October 1 - November 30: ALO, S-7.

BREWER LAKE, Bucksport, Holden, Orrington (South Zone). General fishing laws apply, except: From October 1 - December 31: ALO, S-7.

BROKEN BRIDGE POND, Albany Twp (South Zone). General fishing laws apply, except: Closed to the taking of live baitfish. **CI**. S-4, S-10, S-17. From October 1 - November 30: ALO, S-7.

BROWN BROOK POND, T9 R9 WELS (North Zone). General fishing laws apply, except: **CI**. FFO.

BROWN POND AND TRIBUTARIES, Bowdoin College Grant West Twp (North Zone). General fishing laws apply, except: **CI**. ALO, S-16.

BROWNFIELD BOG, so-called, on the east side of the Saco River, Brownfield and Fryeburg (South Zone). General fishing laws for lakes and ponds apply.

BRYANT POND (LAKE CHRISTOPHER), Greenwood, Woodstock (South Zone). General fishing laws apply, except: S-13. Pond and tributaries open to the taking of smelts with exception of Bowker Brook and Stone Cottage Brook and the area within 200 feet of the mouth of Stone Cottage Brook. From October 1 - December 31: ALO, S-7.

BUBBLE POND, Bar Harbor (South Zone). General fishing laws apply, except: S-8. Motorboats with internal combustion engines prohibited. From October 1 - November 30: ALO, S-7.

BUCK POND, Rainbow Twp (North Zone). General fishing laws apply, except: **CI**. ALO, S-17.

BUGEYE POND, Chain of Ponds Twp, Kibby Twp (North Zone). General fishing laws apply, except: **CI**. ALO, S-19, S-20. Open to open water fishing from October 1 - November 30: ALO, S-7.

BUNKER POND, Roxbury (North Zone). General fishing laws apply, except: **CI**. Open to open water fishing from October 1 - November 30: ALO, S-7.

BUNKER POND, BIG, Shirley (North Zone). General fishing laws apply, except: **CI**. S-19. Open to open water fishing from October 1 - November 30: ALO, S-7.

BURLINGTON FIRE POND, Burlington (South Zone). General fishing laws apply, except: S-8. Open to fishing only for persons under 16 years of age.

BURNT LAND LAKE, T35 MD (South Zone). General fishing laws apply, except: **CI**. S-16. From October 1 - December 31: ALO, S-7.

BURNT MEADOW POND, Brownfield (South Zone). General fishing laws apply, except: S-3, except Durgin Brook below red markers, S-13. From October 1 - December 31: ALO, S-7.

BURNT POND, Clifton, Dedham, Otis (South Zone). General fishing laws apply, except: **CI**, **CO**. S-4.

BURNT POND TRIBUTARIES, Clifton, Dedham (South Zone). General fishing laws apply, except: S-4.

BURNT POND, LITTLE, Otis (South Zone). General fishing laws apply, except: S-4.

BURNTLAND POND, Stonington (South Zone). General fishing laws apply, except: S-13.

BUTLER POND, King and Bartlett Twp (North Zone). General fishing laws apply, except: **CI**. FFO, S-17.

BUTTERMILK POND, 1ST, Bowerbank (North Zone). General fishing laws apply, except: **B**. S-11.

C POND, C Surplus (North Zone). General fishing laws apply, except: **CI**. ALO, S-17. Closed to the taking of live baitfish.

CAMBOLASSE POND, Lincoln (South Zone). General fishing laws apply, except: No size or bag limit on largemouth bass.

CAMBRIDGE POND, Cambridge (North Zone). General fishing laws apply, except: **A**. S-11.

CANADA FALLS LAKE AND TRIBUTARIES UPSTREAM TO THE FIRST ROAD CROSSING, Alder Brook Twp, Pittston Academy Grant, Soldiertown Twp (North Zone). General fishing laws apply, except: **CI**. ALO, S-19.

CAPE HORN POND, Blake Gore, Prentiss Twp. General fishing laws for Tribal Waters (page A-3) apply, except: **CI**. FFO. Daily bag limit on brook trout: 2 fish; minimum length limit: 10 inches. Passamaquoddy Indian Territory.

CARIBOU BOG, Chain of Ponds Twp (North Zone). General fishing laws apply, except: **CI**. Open to open water fishing from October 1 - November 30: S-7.

CARIBOU LAKE, Island Falls, T3 R4 WELS (North Zone). General fishing laws apply, except: **A**. S-11.

CARIBOU LAKE, T2&3 R12 WELS, T3 R13 WELS. (See Chesuncook Lake).

CARIBOU POND, Mount Abram Twp (North Zone). General fishing laws apply, except: **CI**. FFO.

CARIBOU PONDS, BIG AND LITTLE, T7 R10 WELS (North Zone). General fishing laws apply, except: **CI**. S-19. Open to open water fishing from October 1 - November 30: ALO, S-7.

CARIBOU, EGG, AND LONG PONDS, Lincoln (South Zone). General fishing laws apply, except: No size or bag limit on largemouth bass.

CARLTON POND, Readfield, Winthrop. Closed to all fishing.

CARLTON POND (BOG), Detroit, Troy (North Zone). General fishing laws apply, except: **A**. S-11.

CARPENTER POND AND TRIBUTARIES (INCLUDING LITTLE CARPENTER), T7 R11 WELS (North Zone). General fishing laws apply, except: **CI**. ALO, S-18.

CARR POND, T13 R8 WELS (North Zone). General fishing laws apply, except: **B**. S-2, S-8 (except that 5 lines may be used from sunset to sunrise while fishing for cusk), S-11, S-19. Only 1 brook trout may exceed 14 inches. Daily bag limit on landlocked salmon: 3 fish; minimum length limit: 12 inches. Tributaries and outlet: S-1.

CARRABASSETT RIVER, Carrabassett Valley to North Anson (North Zone). General fishing laws apply, except:

– From its source in Carrabassett Valley downstream to the western tribal territory boundary: FFO, S-19. From October 1 - October 31: FFO, S-21.

– General fishing laws for Tribal Waters (page A-3) apply to that portion in tribal territory, except: FFO, S-19. From October 1 - October 31: FFO, S-21. Penobscot Indian Territory.

– From the eastern tribal territory boundary downstream to its confluence with the West Branch of the Carrabassett River: FFO, S-19. From October 1 - October 31: FFO, S-21.

– From its confluence with the West Branch of the Carrabassett River to Route 146 crossing: FFO, S-19. Children 16 years of age and under may fish under S-4. From October 1 - October 31: FFO, S-21. Children 16 years of age and under may fish under S-4.

– From Route 146 crossing to its confluence with the Kennebec River in North Anson: S-19. From October 1 - October 31: ALO, S-21.

CARRY LAKE, Littleton (North Zone). General fishing laws apply, except: **CI**. Open to

open water fishing from October 1 - November 30: ALO, S-7.

CARRY POND, T3 R11 WELS (North Zone). General fishing laws apply, except: **CI**. Open to open water fishing from October 1 - November 30: ALO, S-7.

CARRY POND, T8 R7 WELS (North Zone). General fishing laws apply, except: **CI**. S-11, S-19. Open to open water fishing from October 1 - November 30: ALO, S-7.

CARRY POND, EAST, Carrying Place Twp (North Zone). General fishing laws apply, except: **CI**. ALO, S-17. Motorboats over 10 horsepower prohibited.

CARRY POND, WEST, Carrying Place Twp (North Zone). General fishing laws apply, except: **CI**. ALO, S-18, S-25.

CASCADE STREAM, Sandy River Plt (North Zone). General fishing laws apply, except: FFO, S-1.

CATHANCE LAKE, Cathance Twp, Cooper (South Zone). General fishing laws apply, except: S-13, S-18. From October 1 - December 31: ALO, S-7.

CATHANCE LAKE, LITTLE, Cathance Twp (South Zone). General fishing laws apply, except: S-13.

CAUCOMGOMOC LAKE, T6&7 R14 WELS, T6&7 R15 WELS (North Zone). General fishing laws apply, except: **B**. S-11.

CAUCOMGOMOC STREAM, T6 R14 WELS (North Zone). General fishing laws apply, except: **CI**. ALO, S-1. The general law maximum length limit on landlocked salmon does not apply. The area within 150 feet of Caucomgomoc Dam is closed to fishing.

CEDAR LAKE, T3 R9 NWP (South Zone). General fishing laws apply, except: From October 1 - December 31: ALO, S-7.

CELIA POND, T3 R10 WELS (North Zone). General fishing laws apply, except: **CI**. FFO, S-19, only 1 brook trout may exceed 14 inches. The use of motorboats or outboard motors is prohibited. Closed to the taking of live baitfish. Open to open water fishing from October 1 - November 30: FFO, S-7.

CENTER POND, Lincoln (South Zone). General fishing laws apply, except: No size or bag limit on largemouth bass.

CENTER POND, Phippsburg (South Zone). General fishing laws apply, except: From October 1 - December 31: ALO, S-7.

CENTER POND, Sangerville (North Zone). General fishing laws apply, except: **B**. S-11, S-19. Open to open water fishing from October 1 - November 30: ALO, S-7.

CENTER POND, Soldiertown Twp (North Zone). General fishing laws apply, except: **CI**. ALO, S-17.

CHAFFIN POND, Windham (South Zone). General fishing laws apply, except: S-13. From October 1 - November 30: ALO, S-7.

CHAIN LAKE STREAM, Wesley, Day Block Twp (South Zone). General fishing laws apply, except: ALO, S-13, S-19.

CHAIN LAKE, LOWER, T5 ND BPP. General fishing laws for Tribal Waters (page A-3) apply, except: S-33. Open to ice fishing for all fish except trout, landlocked salmon, togue, and bass from the time ice forms in the fall until December 31. Daily bag limit on brook trout: 5 fish. Passamaquoddy Indian Territory.

CHAIN LAKE, MIDDLE, T4 ND. General fishing laws for Tribal Waters (page A-3) apply, except: S-33. Open to ice fishing for all fish except trout, landlocked salmon, togue, and bass from the time ice forms in the fall until December 31. Daily bag limit on brook trout: 5 fish. Passamaquoddy Indian Territory.

CHAIN LAKE, UPPER, T4 ND. General fishing laws for Tribal Waters (page A-3) apply, except: S-33. Open to ice fishing for all fish except trout, landlocked salmon, togue, and bass from the time ice forms in the fall until December 31. Daily bag limit on brook trout: 5 fish. Passamaquoddy Indian Territory.

CHAIN LAKES, 1ST, 2ND, 3RD, T26 ED BPP, T31 MD BPP, T37 MD BPP, Wesley (South Zone). General fishing laws apply, except: S-33.

CHAIN OF PONDS, Chain of Ponds Twp (North Zone). General fishing laws apply, except: B. S-11, S-19. Daily bag limit on landlocked salmon: 3 fish. Minimum length limit on landlocked salmon: 12 inches, only 1 may exceed 16 inches. Fishing is prohibited in or from the fishway; there are no distance restrictions when fishing near the fishway (Title 12, subsection 12457).

CHAIRBACK POND, EAST, T7 R9 NWP (North Zone). General fishing laws apply, except: CI. FFO, S-18.

CHAIRBACK POND, WEST, T7 R9 NWP (North Zone). General fishing laws apply, except: CI. FFO, S-16.

CHAMBERLAIN LAKE (INCLUDING ROUND POND AND TELOS LAKE), T6 R11 WELS, T6&7 R12 WELS, T7&8 R13 WELS (North Zone). General fishing laws apply, except:

Ice Fishing: Chamberlain Lake (including Round Pond and Telos Lake). B. S-11, S-21. Minimum length limit on whitefish: 16 inches. From April 1 - April 30: All brook trout caught while ice fishing must be released alive without removal from the water. Closed area: that portion from the mouth of Allagash Stream out to a straight line between two red markers, one set on the southwest shore near the Upper Crows Nest campsite, the other set on the northeast shore at the intersection of the T7 R13/T8 R13 township line with the lakeshore.

Open Water Fishing: Chamberlain Lake (including Round Pond and Telos Lake) and tributaries (except Allagash Stream) upstream to the Allagash Wilderness Waterway blazed line. S-11, S-21. Minimum length limit on whitefish: 16 inches. (See Allagash Wilderness Waterway).

CHANDLER LAKE, T9 R8 WELS (North Zone). General fishing laws apply, except: B. S-11, S-16.

CHAPMAN PIT POND, Limestone (North Zone). General fishing laws apply, except: CI. Closed to the taking of live baitfish.

(Do not eat any fish from this water. See Fish Consumption Advisories on page A-4).

CHAPMAN POND, Porter (South Zone). General fishing laws apply, except: CI. ALO, S-10. From October 1 - November 30: ALO, S-7.

CHARLES (CHARLIE) POND, T14 R15 WELS (North Zone). General fishing laws apply, except: CI. S-11.

CHASE POND, Moro Plt (North Zone). General fishing laws apply, except: CI. S-19.

CHASE POND, Moscow (North Zone). General fishing laws apply, except: CI. Open to open water fishing from October 1 - November 30: ALO, S-7.

CHASE PONDS, 1ST, 2ND AND 3RD, T14 R9 WELS (North Zone). General fishing laws apply, except: CI. S-19, S-26.

CHASE STREAM POND, Chase Stream Twp, Misery Twp (North Zone). General fishing laws apply, except: CI. ALO, S-17.

CHASE STREAM POND, LITTLE, Misery Twp (North Zone). General fishing laws apply, except: CI. Open to open water fishing from October 1 - November 30: ALO, S-7.

CHASES POND, York. Closed to all fishing.

CHEMQUASABAMTICOOK LAKE, T9&10 R15 WELS. (See Ross Lake).

CHENEY POND AND TRIBUTARIES, Hammond Twp, Prentiss Twp T4 R4 NBKP (North Zone). General fishing laws apply, except: CI. ALO, S-17.

CHESUNCOOK LAKE (INCLUDING MOOSE POND, CARIBOU LAKE, AND RIPOGENUS LAKE), T3 R12&13 WELS, T4 R12&13 WELS, T5 R12 WELS, Chesuncook Twp (North Zone). General fishing laws apply, except: B. S-2, S-3, S-11. No size or bag limit on salmon less than 16 inches. Daily bag limit on salmon greater than 16 inches: 1 fish.

CHESUNCOOK POND, T2&3 R11 WELS (North Zone). General fishing laws apply, except: B. S-19. Open to open water fishing from October 1 - November 30: ALO, S-7.

CHUB POND, Chase Stream Twp (North Zone). General fishing laws apply, except: CI. ALO, S-17.

CHURCH ON THE HILL POND, Houlton (North Zone). General fishing laws apply, except: CI. S-8, S-11, S-19. Open to fishing only for persons under 16 years of age. Open to open water fishing from October 1 - November 30: ALO, S-7.

CHURCHILL LAKE (INCLUDING HERON LAKE), T9&10 R12 WELS, T9 R13 WELS (North Zone). General fishing laws apply, except:

Ice Fishing: Churchill Lake (including Heron Lake). B. S-11. Only 1 brook trout may exceed 14 inches. Daily bag limit on whitefish: 1 fish. Minimum length limit on whitefish: 18 inches.

Open Water Fishing: Churchill Lake (including Heron Lake) and tributaries upstream to the Allagash Wilderness Waterway blazed line. S-11. Only 1 brook trout may exceed 14 inches. Daily bag limit on whitefish: 1 fish. Minimum length limit on whitefish: 18 inches. From August 16 - September 30: tributaries open to open water fishing: ALO. Total daily bag limit on brook trout and togue: 1 fish. (See Allagash Wilderness Waterway).

CHURCHILL STREAM, Long Pond Twp (North Zone). General fishing laws apply, except: From Long Pond in Long Pond Twp., upstream to the red markers: S-19.

CHURCHILL STREAM, UPPER, Jackman (North Zone). General fishing laws apply, except: From Long Pond in Jackman, upstream to the red markers: S-19.

CLAY POND, Fryeburg (South Zone). General fishing laws apply, except: CI. ALO, S-10. Motorboats prohibited. From October 1 - November 30: ALO, S-7.

CLEAR LAKE, T10 R11 WELS (North Zone). General fishing laws apply, except: B. S-11, S-16. Daily bag limit on whitefish: 1 fish. Minimum length limit on whitefish: 18 inches.

CLEAR POND, Lowelltown Twp. General fishing laws for Tribal Waters (page A-3) apply, except: CI. S-4. Daily bag limit on brook trout: 2 fish; minimum length limit: 10 inches. Passamaquoddy Indian Territory.

CLEAR POND, Pleasant Ridge Plt. (See Mill [Clear] Pond).

CLEARWATER POND, Attean Twp (North Zone). General fishing laws apply, except: CI. Open to open water fishing from October 1 - November 30: ALO, S-7.

CLEARWATER POND, Farmington, Industry (North Zone). General fishing laws apply, except: B. S-3, S-11, S-19, S-26. Daily bag limit on bass: 2 fish, only 1 may exceed 14 inches.

CLEARWATER POND, Prentiss Twp (North Zone). General fishing laws apply, except: CI. ALO, S-16. Open to open water fishing from October 1 - November 30: ALO, S-7.

CLEMMONS POND, BIG, Hiram (South Zone). General fishing laws apply, except: S-13.

Pond and tributaries open to the taking of smelts with the exception of Little Clemons Pond outlet and the area within 100 feet of the mouth of this tributary. From October 1 - November 30: ALO, S-7.

CLEMMONS POND, LITTLE, Hiram (South Zone). General fishing laws apply, except: From October 1 - November 30: ALO, S-7.

CLIFF LAKE INCLUDING TWIN LAKE, T8&9 R12 WELS (North Zone). General fishing laws apply, except: **CI**, S-16, S-25.

CLIFFORD LAKE, T26&27 ED (South Zone). General fishing laws apply, except: Daily bag limit on white perch: 25 fish. All bass must be released alive at once.

CLIFFORD POND, Rainbow Twp (North Zone). General fishing laws apply, except: **CI**, ALO, S-17. Open to open water fishing from October 1 - November 30: ALO, S-7.

CLISH POND, T5 R20 WELS (North Zone). General fishing laws apply, except: **CI**, FFO.

COBOSSEECONTEE LAKE, Manchester, West Gardiner, etc. (South Zone). General fishing laws apply, except: Daily bag limit on bass: 1 fish; all bass between 16 and 20 inches must be released alive at once.

COBOSSEECONTEE STREAM (INCLUDING HORSESHOE POND), Manchester to Gardiner (South Zone). General fishing laws apply, except: Open to ice and open water fishing January 1 - December 31: S-19. Daily bag limit on bass: 1 fish; all bass between 16 and 20 inches must be released alive at once. The use of all legal forms of bait, artificial lures, and artificial flies is permitted.

COBURN POND, Moose River (North Zone). General fishing laws apply, except: **CI**, FFO.

COCHRANE LAKE, New Limerick, Smyrna (North Zone). General fishing laws apply, except: **A**, S-11, S-19.

COFFEE POND, Casco (South Zone). General fishing laws apply, except: **CI**, S-2, S-3, S-4, S-10, S-13. From October 1 - November 30: ALO, S-7.

COFFEELOS POND, T6 R11 WELS (North Zone). General fishing laws apply, except: **CI**, ALO, S-21.

COFFIN POND, Brunswick (South Zone). General fishing laws apply, except: S-8, S-9, S-13.

COLCORD POND, Porter (South Zone). General fishing laws apply, except: S-2, S-3, No bag limit on togue under 23 inches and no minimum length limit. Daily bag limit on togue greater than 23 inches: 1 fish. From October 1 - December 31: ALO, S-7.

COLD RAIN POND, Naples (South Zone). General fishing laws apply, except: Motorboats over 10 horsepower prohibited. From October 1 - December 31: ALO, S-7.

COLD STREAM, Enfield, Passadumkeag (South Zone). General fishing laws apply, except: S-19.

– From the highway bridge on State Route 188 in Enfield downstream to the red markers by the old hatchery fishway: S-8, S-19. Open to fishing only for persons under 16 years of age. The use of all legal forms of bait, artificial lures, and artificial flies is permitted.

COLD STREAM, Johnson Mountain Twp, West Forks Plt (North Zone). General fishing laws apply, except: From the Capitol Road bridge downstream to confluence with Kennebec River: ALO. From August 16 - September 30: S-7.

COLD STREAM POND, Enfield, Lincoln, Lowell (South Zone). General fishing laws apply, except: S-2, S-3, S-13, S-22. The holding of any live baitfish not taken in Cold Stream Pond is prohibited. From October 1 - December 31: ALO, S-7.

COLD STREAM POND, Parlin Pond Twp (North Zone). General fishing laws apply, except: **CI**, FFO, S-20.

COLD STREAM PONDS, UPPER, Lincoln (South Zone). General fishing laws apply, except: S-2, S-3, S-13, S-22, S-25. From October 1 - December 31: ALO, S-7.

COLD WATER BROOK POND, Kennebunk (South Zone). General fishing laws apply, except: Closed to the taking of live baitfish. Open to open water fishing April 1 - September 30: ALO, S-20. Closed to all fishing October 1 - March 31.

COLD WATER BROOK POND TRIBUTARIES, Kennebunk (South Zone). General fishing laws apply, except: S-4.

COLEBACK LAKE, Charlotte (South Zone). General fishing laws apply, except: **CI**, **CO**, S-4, S-16.

COLLINS POND, Rainbow Twp (North Zone). General fishing laws apply, except: **CI**, ALO, S-17.

COLLYER BROOK, Gray (South Zone). General fishing laws apply, except: S-19.

CONCORD POND, LITTLE, Woodstock (South Zone). General fishing laws apply, except: **CI**, **CO**, FFO, S-16. Closed to the taking of live baitfish.

CONIC LAKE, Baring Plt (South Zone). General fishing laws apply. Motorboats prohibited.

CONNERS BROOK, T15 R9 WELS (North Zone). General fishing laws apply, except: From Mud Pond downstream to the T15 R9 WELS town line: S-19.

CONROY LAKE, Monticello (North Zone). General fishing laws apply, except: **B**, S-8, S-11, S-19. Open to open water fishing from October 1 - November 30: ALO, S-7.

COOPER POND, TA R10 WELS (North Zone). General fishing laws apply, except: **A**, S-11.

COUNTY ROAD LAKE, New Limerick (North Zone). General fishing laws apply, except: **A**, S-11.

COVE BROOK, Winterport (South Zone). General fishing laws apply, except: S-13.

COX POND, South Berwick (South Zone). General fishing laws apply. Motorboats with more than 10 horsepower prohibited.

CRAIG POND, Orland (South Zone). General fishing laws apply, except: S-8, S-25. Minimum length limit on togue: 23 inches. From October 1 - December 31: Closed to all fishing.

CRANBERRY POND (LITTLE NOTCH POND), Bowdoin College Grant West Twp (North Zone). General fishing laws apply, except: **CI**, FFO.

CRATER POND AND TRIBUTARIES, T15 R9 WELS (North Zone). General fishing laws apply, except: **CI**, ALO, S-18. Closed to the taking of live baitfish.

CRAWFORD LAKE, Big Lake Twp, Crawford (South Zone). General fishing laws apply, except: S-33. Daily bag limit on white perch: 25 fish. No bag limit on bass under 12 inches. Daily bag limit on bass greater than 12 inches: 1 fish.

CRAWFORD POND AND TRIBUTARIES, TA R11 WELS and outlet to TA R10 line (North Zone). General fishing laws apply, except: **CI**, ALO, S-17, S-25.

CRESCENT LAKE, Raymond (South Zone). General fishing laws apply, except: From October 1 - December 31: ALO, S-7.

CRESCENT POND, Rainbow Twp (North Zone). General fishing laws apply, except: **CI**, ALO, S-17. Open to open water fishing from October 1 - November 30: ALO, S-7.

CRESCENT POND AND OUTLET TO MUD POND, T9 R15 WELS (North Zone). General fishing laws apply, except: **CI**, S-16, S-25.

CROCKER POND, Albany Twp (South Zone). General fishing laws apply, except: **CI**, S-4, S-10. Closed to the taking of live baitfish. From October 1 - November 30: ALO, S-7.

CROCKER POND, Dennistown Plt (North Zone). General fishing laws apply, except: **CI**, S-19. Open to open water fishing from October 1 - November 30: ALO, S-7.

CROOKED POND, Lincoln (South Zone). General fishing laws apply, except: No size or bag limit on largemouth bass.

CROOKED RIVER, Albany Twp to Casco (South Zone). General fishing laws apply, except: S-1, FFO, S-22. Minimum length limit on landlocked salmon: 26 inches.

– From Bolster's Mill Road bridge downstream to Route 11 in Casco: October 1 - October 15: Fishing allowed as described above. All other fish caught must be released alive at once.

CROOKED RIVER AND TRIBUTARIES, T30 MD BPP (South Zone). General fishing laws apply, except: ALO, S-19.

CROSBY POND, Coburn Gore (North Zone). General fishing laws apply, except: **CI.** ALO.

CROSS LAKE, Cross Lake Twp, Square Lake Twp (North Zone). General fishing laws apply, except: **B.** S-2, S-3, S-11, S-16. Daily bag limit on landlocked salmon: 3 fish; minimum length limit: 12 inches. (See also Fish River Thoroughfares).

CROSS LAKE, T18 R10 WELS (North Zone). General fishing laws apply, except: **B.** S-11. Closed to the taking of live baitfish. From October 1 - November 30: ALO. Open to taking bass and muskellunge only.

CROWELL POND, Chesterville, New Sharon, Vienna (North Zone). General fishing laws apply, except: **A.** S-11, S-19. Daily bag limit on bass: 2 fish, only 1 may exceed 14 inches. From October 1 - November 30: ALO, S-7.

CRYSTAL (BEALS) POND, Turner (South Zone). General fishing laws apply. Motorboats over 10 horsepower prohibited.

CRYSTAL LAKE, Hersey (North Zone). General fishing laws apply, except: **A.** S-11.

CRYSTAL LAKE (ANONYMOUS POND), Harrison (South Zone). General fishing laws apply, except: Minimum length limit on landlocked salmon: 16 inches. From October 1 - December 31: ALO, S-7.

CRYSTAL LAKE (DRY POND), Gray (South Zone). General fishing laws apply, except: S-2, S-3. From October 1 - December 31: ALO, S-7.

CRYSTAL POND, T40 MD (South Zone). General fishing laws apply, except: **CI.** S-4, S-10. Daily bag limit on brook trout: 5 fish. From October 1 - November 30: ALO, S-7.

CUPSUP TIC LAKE, Adamstown Twp, Rangeley, etc. (See Mooselookmeguntic Lake [Includes Cupsuptic Lake]).

CUPSUP TIC RIVER AND TRIBUTARIES, Oxbow Twp to Adamstown Twp (North Zone). General fishing laws apply, except:

- From headwaters downstream to the red markers at Little Falls: FFO, S-1.

- Downstream of the red markers at Little Falls: Mooselookmeguntic Lake regulations apply.

CURRIER POND, 1ST, T9 R11 WELS (North Zone). General fishing laws apply, except: **CI.** FFO, S-18. Open to open water fishing from October 1 - November 30: FFO, S-7.

CURRIER PONDS, 2ND, 3RD, 4TH, 5TH, 6TH, T9 R10&11 WELS (North Zone). General fishing laws apply, except: **CI.** FFO, S-18.

CUSHMAN POND, Lovell (South Zone). General fishing laws apply, except: **CI.** S-4, S-10, S-13. Motorboats prohibited. From October 1 - November 30: ALO, S-7.

CUSHMAN POND, Sumner (South Zone). General fishing laws apply, except: **CI.** S-4, S-10. From October 1 - November 30: ALO, S-7.

CUT LAKE, T7 R6 WELS (North Zone). General fishing laws apply, except: **B.**

CUXABEXIS LAKE, T5&6 R12 WELS (North Zone). General fishing laws apply, except: **B.** S-11.

DAAQUAM RIVER, T11 R17 WELS (North Zone). General fishing laws apply, except: S-11. Closed to the taking of live baitfish except by hook and line. Open to open water fishing from October 1 - November 30: ALO. Open to taking bass and muskellunge only.

DAGGETT POND, T7 R14 WELS (North Zone). General fishing laws apply, except: **CI.** S-11.

DAICEY POND, T3 R10 WELS (North Zone). General fishing laws apply, except: **CI.** FFO, S-19, only 1 brook trout may exceed 14 inches. The use of motorboats or outboard motors is prohibited. Closed to the taking of live baitfish.

DAIGLE PONDS (2) AND TRIBUTARIES, New Canada Plt (North Zone). General fishing laws apply, except: **CI.** Open to open water fishing from October 1 - November 30: ALO, S-7.

DAVIDSON POND, Hersheytown Plt (North Zone). General fishing laws apply, except: **A.** S-11.

DAVIS (EDDINGTON) POND, Eddington (South Zone). General fishing laws apply, except: Davis Pond Dam: Fishing is prohibited in or from the fishway; there are no distance restrictions when fishing near the fishway (Title 12, subsection 12457).

DAVIS (WAPITI) POND, T5 R7 WELS (North Zone). General fishing laws apply, except: Open to open water and ice fishing from January 1 - December 31: S-11, S-19.

DAVIS BROOK, Shapleigh (South Zone). General fishing laws apply, except: From the Mann road downstream to the confluence with the Little Ossipee River: From April 1 - October 31: ALO, S-7.

DAVIS POND, Rumford (North Zone). General fishing laws apply, except: **A.** S-11.

DAVIS PONDS, 1ST AND 2ND, Guilford, Willimantic (North Zone). General fishing laws apply, except: **B.** S-11, S-16. Open to open water fishing from October 1 - November 30: ALO, S-7.

DAVIS PONDS, THIRD AND FOURTH, Willimantic (North Zone). General fishing laws apply, except: **A.** S-11. From October 1 - November 30: ALO, S-7.

DAVIS STREAM (INCLUDING TRIBUTARIES UPSTREAM TO THE FIRST ROAD CROSSING), Guilford to Willimantic (North Zone). General fishing laws apply, except: From the First Davis Pond to the

confluence with Wilson Stream: Closed to fishing from August 16 - September 30.

DAY MOUNTAIN POND, Avon (North Zone). General fishing laws apply, except: **CI.** FFO, S-20.

DAYMOND POND, Moose River (North Zone). General fishing laws apply, except: **CI.** FFO, S-17. Open to open water fishing from October 1 - November 30: FFO, S-7.

DEAD RIVER, T3 R4 BKP WKR to The Forks Plt (North Zone). General fishing laws apply, except:

- From the outlet of Flagstaff Lake to the head of Grand Falls: ALO, S-19. Open to open water fishing from October 1 - November 30: ALO, S-7.

- From the head of Grand Falls to the red markers located near the confluence of Spencer Stream, including all unnamed tributaries: ALO, S-7. Open to open water fishing from October 1 - November 30: ALO, S-7.

- From the red markers located near the confluence of Spencer Stream to the confluence with the Kennebec River at The Forks: ALO, S-19. Open to open water fishing from October 1 - November 30: ALO, S-7.

DEAD RIVER, NORTH BRANCH, Chain of Ponds Twp to Eustis (North Zone). General fishing laws apply, except: FFO.

- General fishing laws for Tribal Waters (page A-3) apply to that portion located in Indian Territory (Alder Stream Twp), except: FFO. Penobscot Indian Territory.

- From the King and Bartlett Road Bridge crossing in Jim Pond Twp downstream to the dam on the North Branch of the Dead River in Eustis: Open to open water fishing from October 1 - October 31: FFO, S-7.

- From the dam on the North Branch of the Dead River in Eustis downstream to the Flagstaff Road crossing: General fishing laws apply, except: Open to open water fishing from October 1 - November 30: ALO, S-7.

DEAD RIVER, SOUTH BRANCH, Dallas Plt to Lang Twp (North Zone). General fishing laws apply, except: From Route 16 bridge in Dallas Plt. to Langtown Mill bridge: S-19. Open to open water fishing from October 1 - November 30: ALO, S-7.

DEAD STREAM POND, West Forks Plt (North Zone). General fishing laws apply, except: **CI.** ALO, S-19.

DEASEY POND, T3 R7 WELS (North Zone). General fishing laws apply, except: **CI.** S-19. Open to open water fishing October 1 - November 30: ALO, S-7.

DEBEC POND, Amherst (South Zone). General fishing laws apply, except: **CI, CO.** S-17.

DEBOULLIE LAKE AND TRIBUTARIES, T15 R9 WELS (North Zone). General fishing

laws apply, except: **CI**. S-19. Closed to the taking of live baitfish.

DEBSCONEAG LAKE, 1ST, T2 R10 WELS (North Zone). General fishing laws apply, except: **B**. S-11, S-19.

DEBSCONEAG LAKE, 2ND, T2 R10 WELS (North Zone). General fishing laws apply, except: **B**. S-17.

DEBSCONEAG LAKE, 3RD, T1&2 R10 WELS (North Zone). General fishing laws apply, except: **B**. S-11, S-17. Daily bag limit on togue: 6 fish; minimum length limit: 14 inches, only 1 may exceed 23 inches.

DEBSCONEAG LAKE, 4TH, T1 R10&11 WELS (North Zone). General fishing laws apply, except: **CI**. S-17, S-25.

DEBSCONEAG LAKE, 6TH, T1&2 R11 (North Zone). General fishing laws apply, except: **CI**. ALO, S-16. Open to open water fishing from October 1 - November 30: ALO, S-7.

DECKER POND #1, Caratunk (North Zone). General fishing laws apply, except: **CI**. ALO, S-17.

DECKER POND #2, Caratunk (North Zone). General fishing laws apply, except: **CI**. ALO, S-17.

DEEP LAKE, Littleton (North Zone). General fishing laws apply, except: **CI**. Open to open water fishing from October 1 - November 30: ALO, S-7.

DEER LAKE, T34 MD (South Zone). General fishing laws apply, except: S-33.

DEER POND, Hollis (South Zone). General fishing laws apply, except: S-8. From October 1 - December 31: ALO, S-7.

DEER POND, King and Bartlett Twp (North Zone). General fishing laws apply, except: **CI**. ALO, S-17.

DEER POND, T3 R10 WELS (North Zone). General fishing laws apply, except: **CI**. FFO. The use of motorboats or outboard motors is prohibited. Closed to the taking of live baitfish.

DEER POND, T3 R13 WELS (North Zone). General fishing laws apply, except: **B**. S-16. Open to open water fishing from October 1 - November 30: ALO, S-7.

DEERING (LONGFELLOW) LAKE, Orient, Weston (North Zone). General fishing laws apply, except: **B**. S-2, S-3, S-11, S-19, S-22. Daily bag limit and possession limit on smelt: 1 quart. Open to open water fishing from October 1 - November 30: ALO, S-7.

DEMO POND, Rockwood Strip (North Zone). General fishing laws apply, except: **CI**. Open to open water fishing from October 1 - November 30: ALO, S-7.

DENNY POND, T15 R9 WELS (North Zone). General fishing laws apply, except: **CI**. FFO, S-19. Closed to the taking of live baitfish.

DENNYS RIVER, Meddybemps to Dennysville (South Zone). General fishing laws apply, except: S-13. That portion of the Dennys River in the town of Dennysville and Cathance Twp from a red painted marker approximately 100 feet upriver from the mouth of Robinson (Batson) Meadow Spring to a red painted marker approximately 100 feet downriver from Robinson (Batson) Meadow Spring: Closed to all fishing.

(Meddybemps Lake to Dead Stream: 1-2 fish meals a month. See Fish Consumption Advisories on page A-4).

DEPOT LAKE, T13 R16 WELS (North Zone). General fishing laws apply, except: **A**. S-11.

DEPOT STREAM, T12 R17 WELS to T14 R15 WELS (North Zone). General fishing laws apply, except: S-11.

DESERT POND, Mount Vernon (South Zone). General fishing laws apply, except: S-13.

DESOLATION POND, T8 R16 WELS (North Zone). General fishing laws apply, except: **CI**. FFO, S-17.

DICKWOOD LAKE, Eagle Lake (North Zone). General fishing laws apply, except: **A**. S-11. From October 1 - November 30: ALO, S-7.

DIMMICK POND, BIG, Caratunk (North Zone). General fishing laws apply, except: **CI**. Open to open water fishing from October 1 - November 30: ALO, S-7.

DIMMICK POND, LITTLE, Caratunk (North Zone). General fishing laws apply, except: **CI**. Open to open water fishing from October 1 - November 30: ALO, S-7.

DIMMICK POND, MOUNTAIN, Caratunk (North Zone). General fishing laws apply, except: **CI**. Open to open water fishing from October 1 - November 30: ALO, S-7.

DINGLEY PONDS, THE THREE AND TRIBUTARIES, T4 R5 NBKP (North Zone). General fishing laws apply, except: **CI**. FFO.

DIXON POND, Pierce Pond Twp (North Zone). General fishing laws apply, except: **CI**. ALO.

DODGE POND, Rangeley (North Zone). General fishing laws apply, except: **CI**. S-17.

DOE POND, Monson (North Zone). General fishing laws apply, except: **A**. S-8, S-11, S-19. From October 1 - November 30: ALO, S-7.

DOLBY POND, Grindstone Twp, Millinocket, TA R7 WELS (South Zone). General fishing laws apply, except: The pipeline is the demarcation between Dolby Pond and West Branch of the Penobscot River.

DOLE POND, Dole Brook Twp (North Zone). General fishing laws apply, except: **CI**. S-17.

DONNELL POND, Franklin, T9 SD (South Zone). General fishing laws apply, except: S-13, S-22. From October 1 - December 31: Closed to all fishing.

DORITY POND, Hammond Twp (North Zone). General fishing laws apply, except: **CI**. ALO, S-17.

DOUGHNUT POND, Rainbow Twp (North Zone). General fishing laws apply, except: **CI**. ALO, S-17.

DOUGHTY PONDS, LOWER, UPPER AND TRIBUTARIES, Monson (North Zone). General fishing laws apply, except: **CI**. ALO, S-17.

DOUGLAS POND, Palmyra (North Zone). General fishing laws apply, except: **A**. S-11.

DRAKE LAKE, Forest Twp (South Zone). General fishing laws apply, except: Daily bag limit on white perch: 25 fish. From October 1 - December 31: ALO, S-7.

DRAPER POND, T3 R10 WELS (North Zone). General fishing laws apply, except: **CI**. FFO, S-19. Only 1 brook trout may exceed 14 inches. The use of motorboats or outboard motors is prohibited. Closed to the taking of live baitfish. Open to open water fishing from October 1 - November 30: FFO, S-7.

DRESDEN BOG, Alna, Dresden (South Zone). General fishing laws apply, except: Fishing is prohibited in or from the fishway in the Dresden Bog Dam; there are no distance restrictions when fishing near the fishway.

DREWS (MEDUXNEKEAG) LAKE, Linneus, New Limerick, Oakfield (North Zone). General fishing laws apply, except: **B**. S-2, S-3, S-11, S-19. Open to open water fishing from October 1 - November 30: ALO, S-7.

DRUMMOND POND, Abbot (North Zone). General fishing laws apply, except: **A**. S-8, S-9 (Ice fishing only), S-11, S-19. From October 1 - November 30: ALO, S-7.

DRURY POND, Temple (North Zone). General fishing laws apply, except: **A**. S-11.

DUBOIS POND, Prentiss Twp (North Zone). General fishing laws apply, except: **CI**. ALO, S-17.

DUCK LAKE, T4 ND (South Zone). General fishing laws apply, except: Closed to the taking of togue. From October 1 - December 31: ALO, S-7.

DUCK POND, Moro Plt (North Zone). General fishing laws apply, except: **CI**. S-19.

DUCK POND, T2 R4 WELS (North Zone). General fishing laws apply, except: **CI**. Open to open water fishing from October 1 - November 30: ALO, S-7.

DUCK POND AND TRIBUTARIES AND OUTLET, T15 R9 WELS (North Zone). General fishing laws apply, except: **CI**. S-19. Closed to the taking of live baitfish.

DUCKTAIL POND, Amherst (South Zone). General fishing laws apply, except: **CI**. ALO, S-21. From October 1 - March 31: ALO, S-7.

DUCKTRAP RIVER, Belmont to Lincolnville (South Zone). General fishing laws apply,

except: From April 1 - September 30: FFO, S-13, S-19. Minimum length limit on brook trout: 10 inches.

DUNCAN POND, Prentiss Twp. General fishing laws for Tribal Waters (page A-3) apply, except: **CI**. ALO. Daily bag limit on brook trout: 2 fish; minimum length limit: 10 inches. Closed to smelting in every even-numbered year. The daily bag limit on smelts is 1 quart. Passamaquoddy Indian Territory.

DUNHAM BROOK (INCLUDING KIWANIS PARK POND), Guilford, Dover-Foxcroft (North Zone). General fishing laws apply, except: **CI**.

– From headwaters to first road crossing upstream of the Piscataquis river: Open to open water fishing from April 1 - November 30: S-9, S-11, S-19. The use of all legal forms of bait, artificial lures, and artificial flies is permitted.

– From the Piscataquis River upstream to the first road crossing: Open to open water fishing from January 1 - December 31: ALO, S-19.

DUNHAM POND, Guilford (North Zone). General fishing laws apply, except: **A**. S-11.

DUREPO LAKE AND TRIBUTARIES, Limestone (North Zone). General fishing laws apply, except: **CI**. Closed to the taking of live baitfish. Lake open to open water fishing from October 1 - November 30: ALO, S-7.

DURGIN POND, Johnson Mountain Twp (North Zone). General fishing laws apply, except: **CI**. FFO, S-17. Motorboats prohibited.

DUTTON (SHILOH) POND, Kingfield. (See Shiloh [Dutton] Pond).

DUTTON POND, Amherst (South Zone). General fishing laws apply, except: **CI**, **CO**. S-4, S-21. Closed to the taking of live baitfish.

DUTTON POND TRIBUTARIES, Amherst, T32 MD (South Zone). General fishing laws apply, except: S-4.

DWINAL POND, Winn, Lee (South Zone). General law stream regulations apply.

EAGLE LAKE, Bar Harbor (South Zone). General fishing laws apply, except: Motorboats over 10 horsepower prohibited. From October 1 - December 31: ALO, S-7.

EAGLE LAKE, T34 MD (South Zone). General fishing laws apply, except: S-33.

EAGLE LAKE, Eagle Lake, T16 R5&6 WELS, Wallagrass (North Zone). General fishing laws apply, except: **B**. S-2, S-3, S-11, S-16. Daily bag limit on togue: 6 fish; no minimum length limit; only 1 may exceed 23 inches. No bag limit on landlocked salmon less than 14 inches. Daily bag limit on landlocked salmon over 14 inches: 2 fish. (See also Fish River Thoroughfares).

EAGLE LAKE (INCLUDING ROUND POND), T7&8 R12 WELS, T7,8,9 R13 WELS (North Zone). General fishing laws apply, except:

Ice Fishing: Eagle Lake (including Round Pond). **B**. S-11. Only 1 brook trout may exceed 14 inches. Daily bag limit on whitefish: 1 fish. Minimum length limit on whitefish: 18 inches.

Open Water Fishing: Eagle Lake (including Round Pond) and tributaries upstream to the Allagash Wilderness Waterway blazed line. S-11. Only 1 brook trout may exceed 14 inches. Daily bag limit on whitefish: 1 fish. Minimum length limit on whitefish: 18 inches. From August 16 - September 30: tributaries open to open water fishing: ALO. Total daily bag limit on trout and togue: 1 fish. (See Allagash Wilderness Waterway).

EAST LAKE, T17 R14 WELS (North Zone). General fishing laws apply, except: **B**.

EAST LAKE, LITTLE, T17 R14 WELS (North Zone). General fishing laws apply, except: **CI**. S-11.

EAST POND, Oakland, Smithfield (South Zone). General fishing laws apply.

EAST POND STREAM (THE SERPENTINE), Smithfield (North Zone). General fishing laws apply, except: From East Pond to the dam in Smithfield Village: S-11. Open to open water and ice fishing from January 1 - December 31. The use of all legal forms of bait, artificial lures, and artificial flies is permitted.

EATON BROOK, Brewer (South Zone). General fishing laws apply, except: From the downstream side of Route 9 in Brewer to the Penobscot River: closed to fishing for all species from July 1 - September 30, both days inclusive. (Marine Resources Rule).

EBEEMEE LAKE (EAST AND WEST PONDS), Brownville, Ebeemee Twp (North Zone). General fishing laws apply, except: **A**. S-11.

EBEEMEE LAKE, UPPER, TB R10 WELS, T4 R9 NWP (North Zone). General fishing laws apply, except: **A**. S-11.

ECHO LAKE, Mount Desert (South Zone). General fishing laws apply, except: S-8, S-16. All landlocked salmon between 18 and 22 inches must be released alive at once. Daily bag limit on landlocked salmon: 2 fish, only one may exceed 22 inches. Motorboats over 10 horsepower prohibited. From October 1 - December 31: ALO, S-7.

ECHO LAKE, T9 R11 WELS (North Zone). General fishing laws apply, except: **CI**. S-19.

ECHO LAKE (CROTCHED POND), Fayette, Mount Vernon, Readfield (South Zone). General fishing laws apply, except: S-2, S-3, S-8 (except that 5 lines may be used from sunset to sunrise while fishing for cusk), S-22, S-25. From October 1 - December 31: ALO, S-7. (See Taylor Pond Outlet).

ECHO LAKE AND TRIBUTARIES, Presque Isle (North Zone). General fishing laws apply, except: **CI**. Closed to taking live baitfish. Open

to open water fishing from October 1 - November 30: ALO, S-7.

EDDY POND, Sandy River Plt (North Zone). General fishing laws apply, except: **CI**. Open to open water fishing from October 1 - November 30: ALO, S-7.

EDDY POND, BIG, Topsham (South Zone). General fishing laws apply, except: From October 1 - November 30: ALO, S-7.

EDWARDS FAMILY KIDS FISHING POND, Lincoln (South Zone). General fishing laws apply, except: S-8, S-9. From October 1 - November 30: ALO, S-7.

EGYPT POND, Chesterville, Vienna (South Zone). General fishing laws apply, except: **CI**. S-4, S-10. From October 1 - November 30: ALO, S-7.

EIGHTEEN POND, Monson (North Zone). General fishing laws apply, except: **A**. S-11.

ELAINE POND, Lowelltown Twp. General fishing laws for Tribal Waters (page A-3) apply, except: **CI**. Daily bag limit on brook trout: 2 fish; minimum length limit: 10 inches. Passamaquoddy Indian Territory.

ELBOW LAKE, T3 Indian Purchase Twp. (See Pemadumcook Chain of Lakes).

ELBOW POND, UPPER, T10 R10&11 WELS (North Zone). General fishing laws apply, except: **CI**. S-11, S-19. Open to open water fishing from October 1 - November 30: ALO, S-7.

ELL (L) POND, Sanford, Wells (South Zone). General fishing laws apply, except: **CI**. S-4, S-10, S-13. Motorboats over 6 horsepower prohibited. Open to open water fishing October 1 - November 30: ALO, S-7.

ELLIS POND, Chase Stream Twp (North Zone). General fishing laws apply, except: **CI**. FFO, S-16.

ELLIS POND, LITTLE (GARLAND POND), Byron (North Zone). General fishing laws apply, except: **CI**. S-2, S-3. Open to open water fishing from October 1 - November 30: ALO, S-7.

ELM STREAM, Elm Stream Twp, Seboomook Twp (North Zone). General fishing laws apply, except: The general law maximum length limit on landlocked salmon does not apply.

ELVIS POND, King and Bartlett Twp (North Zone). General fishing laws apply, except: **CI**. FFO, S-17.

EMBDEN POND, Embden (North Zone). General fishing laws apply, except: **B**. S-2, S-3, S-11, S-19, S-22. Daily bag limit on bass: 2 fish, only 1 may exceed 14 inches. The holding of any live baitfish not taken in Embden Pond is prohibited.

ENCHANTED (BULLDOG) POND AND TRIBUTARIES, Upper Enchanted Twp (North Zone). General fishing laws apply, except: **CI**. ALO.

ENCHANTED POND, LITTLE, Upper Enchanted Twp (North Zone). General fishing laws apply, except: **CI**. FFO.

ENDLESS LAKE, T3 R9 NWP (South Zone). General fishing laws apply, except: Only 1 brook trout may exceed 14 inches. No size or bag limit on largemouth bass. From October 1 - December 31: ALO, S-7.

ESKUTASSIS POND, Burlington, Lowell (South Zone). General fishing laws apply, except: No size or bag limit on largemouth bass.

EVERETT POND, King and Bartlett Twp (North Zone). General fishing laws apply, except: **CI**. FFO, S-17.

FAHI POND, Embden (North Zone). General fishing laws apply, except: **A**. S-11, S-19. Motorboats over 10 horsepower prohibited. From October 1 - November 30: ALO, S-7.

FAIRFIELD RECREATION (PAL) PONDS, Fairfield (North Zone). General fishing laws apply, except: Open to open water and ice fishing from January 1 - December 31. S-8, S-9.

FARMERS BROOK, Wilton (North Zone). General fishing laws apply, except: S-1.

FARRINGTON POND, Lovell (South Zone). General fishing laws apply. Motorboats over 6 horsepower prohibited.

FARROW LAKE, Topsfield (South Zone). General fishing laws apply, except: S-2, S-3, S-17, S-22, S-25. Closed to all fishing from October 1 - December 31.

FAULKNER LAKE, Weston (North Zone). General fishing laws apply, except: **A**. S-11. From October 1 - November 30: ALO, S-7.

FELKER POND, King and Bartlett Twp (North Zone). General fishing laws apply, except: **CI**. FFO, S-17.

FELLOWS POND, Chesterville (North Zone). General fishing laws apply, except: **A**. S-11.

FELTS BROOK, Brewer (South Zone). General fishing laws apply, except: From the downstream side of Route 9 in Brewer to the Penobscot River: closed to fishing for all species from July 1 - September 30, both days inclusive. (Marine Resources Rule).

FEMALE POND, T1 R12 WELS (North Zone). General fishing laws apply, except: **CI**. ALO, S-17.

FERGUSON POND, T14 R8 WELS (North Zone). General fishing laws apply, except: **CI**. S-19, only 1 brook trout may exceed 14 inches. ALO with one hook (a single pointed hook or a treble hook) allowed.

FERNALD POND, Parlin Pond Twp, Johnson Mountain Twp (North Zone). General fishing laws apply, except: **CI**. FFO, S-17.

FIFTH LAKE BROOK (FIFTH PELLETIER BROOK) AND TRIBUTARIES, Allagash, T15 R9 WELS, T16 R9 WELS (North Zone). General fishing laws apply, except: S-19. Closed to the taking of live baitfish.

FIFTH LAKE STREAM AND TRIBUTARIES, T36 MD BPP, T41 MD, T42 MD BPP (South Zone). General fishing laws apply, except: ALO, S-17.

FIRST (BILLINGS) POND, Blue Hill (South Zone). General fishing laws apply, except: S-13, S-16. From October 1 - December 31: Closed to all fishing.

FISH POND, Hobbstown Twp (North Zone). General fishing laws apply, except: **B**. S-11, S-17.

FISH POND, Moxie Gore (North Zone). General fishing laws apply, except: **CI**. Open to open water fishing from October 1 - November 30: ALO, S-7.

FISH POND, Pierce Pond Twp (North Zone). General fishing laws apply, except: **CI**. FFO.

FISH POND, Thorndike Twp (North Zone). General fishing laws apply, except: **CI**. ALO, S-17.

FISH POND, BIG AND THOROUGHFARE (TRIBUTARY STREAM UPSTREAM TO LITTLE FISH POND), Holeb Twp. General fishing laws for Tribal Waters (page A-3) apply, except: **CI**. FFO. Daily bag limit on brook trout: 2 fish; minimum length limit: 14 inches. Motorboats over 10 horsepower prohibited. Passamaquoddy Indian Territory.

FISH POND, LITTLE, Alder Brook Twp (North Zone). General fishing laws apply, except: **CI**. FFO, S-17.

FISH POND, LITTLE, Holeb Twp. General fishing laws for Tribal Waters (page A-3) apply, except: **CI**. S-4. Daily bag limit on brook trout: 2 fish; minimum length limit: 10 inches. Passamaquoddy Indian Territory.

FISH RIVER EXCLUDING THOROUGHFARES, T13 R8 WELS to the Saint John River in Fort Kent (North Zone). General fishing laws apply, except: S-1. The general law maximum length limit on landlocked salmon does not apply.

– From Fish River Lake downstream to Round Pond: ALO, S-16.

– From the Upper Fish River Falls in T14 R8 WELS downstream to St. Froid Lake in T14 R7 WELS: S-11. No bag limit on landlocked salmon less than 14 inches. Daily bag limit on landlocked salmon over 14 inches: 2 fish. From August 16 - September 30: ALO. No bag limit on landlocked salmon less than 14 inches. Daily bag limit on landlocked salmon over 14 inches: 2 fish. Daily bag limit on brook trout: 1 fish, minimum length limit: 12 inches.

– From Eagle Lake in Wallagrass Plt. (including tributaries upstream to the first road or railroad crossing) to the red markers above the Fish River Falls in Fort Kent: ALO, S-16. No bag limit on landlocked salmon less than 14 inches. Daily bag limit on landlocked salmon over 14 inches: 2 fish. From August 16 - September 30: ALO. No bag limit on landlocked salmon less than 14 inches. Daily bag limit on landlocked salmon

over 14 inches: 2 fish. Daily bag limit on brook trout: 1 fish. (See separate listing for Soldier Pond).

– From the Fish River Falls in Fort Kent downstream to the St. John River: S-11. Closed to the taking of live baitfish except by hook and line. From October 1 - March 31: ALO, S-7. Open to the taking of muskellunge.

FISH RIVER LAKE, T13&14 R8 WELS (North Zone). General fishing laws apply, except: **CI**. S-2, S-3, S-11. Only 1 brook trout may exceed 14 inches.

FISH RIVER THOROUGHFARE (CONNECTING CROSS AND SQUARE LAKES), Square Lake Twp (North Zone). General fishing laws apply, except: **CI**. S-1, S-11, S-16. Daily bag limit on landlocked salmon: 3 fish; minimum length limit: 12 inches. The general law maximum length limit on landlocked salmon does not apply. From August 16 - September 30: ALO. Daily bag limit on landlocked salmon: 3 fish; minimum length limit: 12 inches. Total daily bag limit on trout and togue: 1 fish.

FISH RIVER THOROUGHFARES (CONNECTING LONG, MUD, AND CROSS LAKES), T17 R4 WELS, Cross Lake Twp (North Zone). General fishing laws apply, except: **CI**. S-1, S-11, S-16. The general law maximum length limit on landlocked salmon does not apply. From August 16 - September 30: ALO. Total daily bag limit on trout, landlocked salmon, and togue: 1 fish.

FISH RIVER THOROUGHFARES (CONNECTING SQUARE, EAGLE, AND SAINT FROID LAKES), T17 R4 WELS, Square Lake Twp, T16 R6 WELS, Winterville Plt, Eagle Lake (North Zone). General fishing laws apply, except: **CI**. S-1, S-11, S-16. Open to the taking of landlocked salmon year-round under the following: No bag limit on landlocked salmon less than 14 inches; daily bag limit on landlocked salmon over 14 inches: 2 fish; the general law maximum length limit on landlocked salmon does not apply.

– From August 16 - September 30: Total daily bag limit on trout and togue: 1 fish.

– From October 1 - March 31: ALO. All brook trout must be released alive at once.

FITTS POND, Clifton (South Zone). General fishing laws apply, except: S-8, S-18. From October 1 - December 31: ALO, S-7.

FLAGSTAFF LAKE, Bigelow Twp, Dead River Twp, Flagstaff Twp, etc. (North Zone). General fishing laws apply, except: **A**. S-11. From October 1 - November 30: ALO, S-7.

FLANDERS POND, Sullivan (South Zone). General fishing laws apply, except: From October 1 - December 31: ALO, S-7.

FLATIRON POND, Davis Twp (North Zone). General fishing laws apply, except: **CI**. FFO, S-17.

FLINN POND, Benedicta Twp, T1 R5 WELS (North Zone). General fishing laws apply, except: **A**. S-11.

FLOOD LAKE, Talmadge (South Zone). General fishing laws apply, except: **CI**, **CO**. ALO, S-17.

FLOOD LAKE TRIBUTARIES, Talmadge (South Zone). General fishing laws apply, except: S-4.

FLOOD LAKE, UPPER, Talmadge (South Zone). General fishing laws apply, except: **CI**, **CO**. ALO, S-21.

FLOODS POND, Otis. Closed to all fishing.

FLYING POND, Mount Vernon, Vienna (South Zone). General fishing laws apply, except: S-3. From October 1 - December 31: ALO, S-7.

FOGG POND, Bowdoin College Grant West Twp (North Zone). General fishing laws apply, except: **CI**. FFO, S-17.

FOLEY POND AND LITTLE FOLEY POND, Comstock Twp (North Zone). General fishing laws apply, except: **CI**. ALO, S-17.

FOLLY POND, York. Closed to all fishing.

FOLSOM POND, Lincoln (South Zone). General fishing laws apply, except: No size or bag limit on largemouth bass.

FORBES POND, Gouldsboro (South Zone). General fishing laws apply, except: S-17. From October 1 - December 31: ALO, S-7.

FOREST POND, Canton (South Zone). General fishing laws apply, except: From October 1 - December 31: ALO, S-7.

FOSS AND KNOWLTON POND, T2&3 R10 WELS (North Zone). General fishing laws apply, except: **CI**. FFO. Only 1 brook trout may exceed 14 inches. The use of motorboats or outboard motors is prohibited. Closed to the taking of live baitfish.

FOSS POND, Kingsbury Plt (North Zone). General fishing laws apply, except: **CI**. ALO, S-21, S-25. Minimum length limit on togue: 23 inches. Motorboats over 6 horsepower prohibited.

FOSTER LAKE, Marion Twp (South Zone). General fishing laws apply, except: **CI**, **CO**. S-4, S-17. Closed to the taking of live baitfish.

FOURTH LAKE, T7 R11 WELS (North Zone). General fishing laws apply, except: **CI**. ALO, S-17.

FOURTH POND, Blue Hill (South Zone). General fishing laws apply, except: S-13.

FOWLER POND, T3 R11 WELS (North Zone). General fishing laws apply, except: **CI**. ALO, S-17. Open to open water fishing from October 1 - November 30: ALO, S-7.

FOWLER POND, LOWER, T6 R9 WELS (North Zone). General fishing laws apply, except: **CI**. FFO. Only 1 brook trout may exceed 14 inches. The use of motorboats or outboard

motors is prohibited. Closed to the taking of live baitfish.

FOX POND, T10 SD (South Zone). General fishing laws apply, except: **CI**. S-10. From October 1 - November 30: ALO, S-7.

FOX POND, TA R11 WELS (North Zone). General fishing laws apply, except: **CI**. FFO.

FOXHOLE POND, ON HEADWATERS OF GREAT FALLS BRANCH BROOK, Deblois (South Zone). General fishing laws apply, except: S-8, S-19. Open to fishing only for persons under 16 years of age. From October 1 - November 30: ALO, S-7.

FROST POND, T3 R11&12 WELS (North Zone). General fishing laws apply, except: **CI**. S-19. Open to open water fishing from October 1 - November 30: ALO, S-7.

FROST POND, T6 R9 WELS (North Zone). General fishing laws apply, except: **CI**. ALO, S-19. Only 1 brook trout may exceed 14 inches. The use of motorboats or outboard motors is prohibited. Closed to the taking of live baitfish. Open to open water fishing from October 1 - November 30: ALO, S-7.

FROST POND, LITTLE AND TRIBUTARIES, T3 R12 WELS (North Zone). General fishing laws apply, except: **CI**. ALO, S-17.

FRYPAN POND, Squartown Twp (North Zone). General fishing laws apply, except: **CI**. FFO, S-17. Motorboats prohibited.

GALILEE POND AND TRIBUTARIES AND OUTLET, T15 R9 WELS (North Zone). General fishing laws apply, except: **CI**. FFO, S-19. Closed to the taking of live baitfish.

GAMMON POND, Freeman Twp, New Portland (North Zone). General fishing laws apply, except: **A**. S-11.

GARDNER BROOK AND TRIBUTARIES, T15 R9 WELS, T15 R10 WELS (North Zone). General fishing laws apply, except: S-19. Closed to the taking of live baitfish.

GARDNER LAKE, East Machias, Marion Twp, Whiting (South Zone). General fishing laws apply, except: S-33. From October 1 - December 31: ALO, S-7.

GARDNER LAKE AND TRIBUTARIES (EXCLUDING THAT FROM GALILEE POND, T15 R9), T15 R9 WELS (North Zone). General fishing laws apply, except: **CI**. S-19. Closed to the taking of live baitfish.

GARDNER POND, T5 R7 WELS (North Zone). General fishing laws apply, except: **CI**. S-19. Open to open water fishing October 1 - November 30: ALO, S-7.

GARLAND POND, Dover-Foxcroft, Sebec (North Zone). General fishing laws apply, except: **CI**. Motorboats with internal combustion engines prohibited. Open to open water fishing from October 1 - November 30: ALO, S-7.

GAUNTLET POND AND TRIBUTARIES, TB R10 WELS (North Zone). General fishing laws apply, except: **CI**. S-17. Closed to the taking of live baitfish.

GEORGES POND, Franklin (South Zone). General fishing laws apply, except: Daily bag limit on bass: 1 fish; all bass between 12 and 20 inches must be released alive at once.

GETCHEL LAKES, LOWER AND UPPER, T43 MD BPP (South Zone). General fishing laws apply, except: ALO. All bass must be released alive at once.

GILBERT POND, Parkman (North Zone). General fishing laws apply, except: **A**. S-11.

GILES POND, Patten (North Zone). General fishing laws apply, except: **A**. S-8, S-9, S-11, S-19. From October 1 - November 30: ALO, S-7.

GILMAN POND, Lexington Twp, New Portland (North Zone). General fishing laws apply, except: **A**. S-11.

GILMAN POND, Moro Plt (North Zone). General fishing laws apply, except: **CI**. S-19.

GLANCY LAKE, New Limerick (North Zone). General fishing laws apply, except: **A**. S-11.

GLAZIER LAKE, T18 R10 WELS (North Zone). General fishing laws apply, except: **B**. S-11. Open to ice fishing at night for cusk. From October 1 - November 30: ALO. Open to taking bass and muskellunge only. International Water (page A-1).

GOODWIN POND, Adamstown Twp (North Zone). General fishing laws apply, except: **CI**. Open to open water fishing from October 1 - November 30: ALO, S-7.

GOOSE POND, Swans Island (South Zone). General fishing laws apply, except: S-4, S-17. From October 1 - December 31: Closed to all fishing.

GOOSE POND TRIBUTARIES, Swans Island (South Zone). General fishing laws apply, except: S-4.

GOOSE RIVER, Camden, Rockport (South Zone). General fishing laws apply, except: S-19. The use of all legal forms of bait, artificial lures, and artificial flies is permitted.

GOOSE RIVER, Swanville, Belfast (South Zone). General fishing laws apply, except: Open to open water and ice fishing from January 1 - December 31: S-19. The use of all legal forms of bait, artificial lures, and artificial flies is permitted.

GOULD POND, Rainbow Twp (North Zone). General fishing laws apply, except: **CI**. ALO, S-17.

GOULD POND, Sidney (South Zone). General fishing laws apply, except: **CI**. S-10, S-13. From October 1 - November 30: ALO, S-7.

GOULDING LAKE, Robbinston (South Zone). General fishing laws apply, except: Daily bag limit on brook trout: 5 fish. From October 1 - November 30: ALO, S-7.

GRACE POND, Upper Enchanted Twp (North Zone). General fishing laws apply, except: **CI**. FFO.

GRAHAM LAKE, Ellsworth, Fletchers landing Twp, Mariaville, Waltham (South Zone). General fishing laws apply, except: S-33.

GRAND FALLS FLOWAGE (INCLUDING BERRY BROOK FLOWAGE AND GEORGE BROOK FLOWAGE), Baileyville, Fowler Twp, Indian Twp Res, Princeton (South Zone). General fishing laws apply, except: Daily bag limit on white perch: 25 fish. All smallmouth bass caught must be released alive at once. No size or bag limit on largemouth bass.

– East of a line at McAlister's Point and north to Spednic Falls: International Water (page A-1).

Grand Falls Powerhouse Dam: The fishway and the area within 75 feet of any part of the fishway are closed to fishing at all times (Title 12, subsection 12457).

GRAND LAKE SEBOEIS, T7 R7 WELS, T8 R7 WELS (North Zone). General fishing laws apply, except: **A**. S-11.

GRAND LAKE STREAM, Grand Lake Stream Plt, Greenlaw Chopping Twp (South Zone). General fishing laws apply, except: FFO. The general law maximum length limit on landlocked salmon does not apply. Closed to all fishing within 150 feet of Grand Lake Stream Dam. No size or bag limit on largemouth bass. From April 1 - August 15: S-19, S-22. From October 1 - 25: All fish caught must be released alive at once, except no size or bag limit on largemouth bass.

GRAND LAKE STREAM CANAL, Grand Lake Stream Plt (South Zone). General fishing laws apply, except: S-19. Open to fishing only for persons under 16 years of age.

GRAND LAKE, EAST, Danforth, Forest City Twp, Orient, Weston (North Zone). General fishing laws apply, except: **B**. S-2, S-3, S-11, S-25. Daily bag limit on bass: 2 fish, only 1 may exceed 14 inches. International Water (page A-1).

East Grand Lake Dam: Fishing upstream from the dam at the top of fishway is lawful (Title 12, subsection 12457).

GRAND LAKE, WEST (INCLUDING PUG LAKE), T6 ND BPP, T6 R1 NBPP, Grand Lake Stream Plt (South Zone). General fishing laws apply, except: S-1, S-3. Daily bag limit on bass: 1 fish; all bass between 12 and 20 inches must be released alive at once. No minimum length on togue. Daily bag limit on togue: 2 fish, only 1 of which may exceed 33 inches. All togue between 23 and 33 inches must be released alive at once. From October 1 - 20: ALO, S-7. From October 21 - January 31: Closed to all fishing. Closed to all fishing within 150 feet of Grand Lake Stream Dam. Open to ice fishing for all fish during February and March only. The holding of any live baitfish not taken in West Grand Lake and Pug Lake is prohibited.

GRANGER POND, Denmark (South Zone). General fishing laws apply. Motorboats over 6 horsepower prohibited.

GRANTS POND, Massachusetts Gore (North Zone). General fishing laws apply, except: **CI**. FFO.

GRASS POND, Moro Plt (North Zone). General fishing laws apply, except: **CI**. S-19.

GRASS POND, Pierce Pond Twp (North Zone). General fishing laws apply, except: **CI**. ALO, S-17.

GRASSY POND, Bowdoin College Grant West Twp (North Zone). General fishing laws apply, except: **CI**. FFO.

GRASSY POND, Holeb Twp. General fishing laws for Tribal Waters (page A-3) apply, except: **CI**. Daily bag limit on brook trout: 2 fish; minimum length limit: 10 inches. Passamaquoddy Indian Territory.

GRASSY POND, T19 MD BPP. General fishing laws for Tribal Waters (page A-3) apply, except: S-33. Open to ice fishing for all fish except trout, landlocked salmon, togue, and bass from the time ice forms in the fall until December 31. Daily bag limit on brook trout: 5 fish. Passamaquoddy Indian Territory.

GRASSY POND, T2 R12 WELS (North Zone). General fishing laws apply, except: **CI**. ALO, S-17.

GRAVEL PIT POND, Moosehead Junction Twp (North Zone). General fishing laws apply, except: **CI**. S-19. Open to open water fishing from October 1 - November 30: ALO, S-7.

GREAT EAST LAKE, Acton. General fishing laws for Interstate Waters (page A-2) apply, except: S-1, S-3, S-8. Minimum length limit on togue: 16 inches.

GREAT POND, Great Pond (South Zone). General fishing laws apply, except: Daily bag limit on bass: 1 fish; all bass between 12 and 20 inches must be released alive at once.

GREAT WORKS STREAM, Bradley (South Zone). General fishing laws apply, except:

– From the Big Rock in Bradley downstream to Route 178: Open to ice fishing and open water fishing for all fish from December 1 - April 30.

– From the downstream side of the Route 178 bridge in Bradley to the Penobscot River: Open to ice fishing and open water fishing for all fish from December 1 - April 30. Closed to all fishing from July 1 through September 30, both days inclusive.

GREELY POND, LITTLE, Dallas Plt (North Zone). General fishing laws apply, except: **CI**. Open to open water fishing from October 1 - November 30: ALO, S-7.

GREEN LAKE, Dedham, Ellsworth, etc. (South Zone). General fishing laws apply, except: S-2, S-3, S-25. Daily bag limit on bass: 1 fish; all bass between 12 and 20 inches must be released alive at once. Minimum length limit on togue: 23

inches. From October 1 - December 31: Closed to all fishing.

GREEN LAKE, T35 MD (located north of the Stud Mill Road) (South Zone). General fishing laws apply, except: From October 1 - December 31: ALO, S-7.

GREEN MOUNTAIN POND, T6 R6 WELS (North Zone). General fishing laws apply, except: **CI**. FFO, S-17. Open to open water fishing from October 1 - November 30: FFO, S-7.

GREEN POND, Limestone (North Zone). General fishing laws apply, except: **CI**. Closed to the taking of live baitfish.

(Do not eat any fish from this water. See Fish Consumption Advisories on page A-4).

GREEN POND, Moro Plt (North Zone). General fishing laws apply, except: **CI**. FFO, S-18.

GREEN POND, New Limerick (North Zone). General fishing laws apply, except: **A**. S-11.

GREEN POND, T7 R8 WELS (North Zone). General fishing laws apply, except: **CI**. S-19. Open to open water fishing October 1 - November 30: ALO, S-7.

GREENBUSH POND, Jim Pond Twp (North Zone). General fishing laws apply, except: **A**. S-11. From October 1 - November 30: ALO, S-7.

GREENLAND POND, LITTLE, Danforth (South Zone). General fishing laws apply, except: From October 1 - December 31: ALO, S-7.

GREENLAW BROOK, Caswell, Limestone, Caribou (North Zone). General fishing laws apply, except: Closed to the taking of live baitfish.

(Do not eat any fish from this water. See Fish Consumption Advisories on page A-4).

GREENLAW POND, T12 R7&8 WELS (North Zone). General fishing laws apply, except: **B**. S-11.

GREENLEAF POND, Abbot (North Zone). General fishing laws apply, except: **A**. S-11.

GREENWOOD POND, BIG, Elliottsville Twp, Willimantic (North Zone). General fishing laws apply, except: **B**. S-8, S-19, S-25.

GREENWOOD POND, LITTLE, Elliottsville Twp (North Zone). General fishing laws apply, except: **CI**. S-21. Open to open water fishing from October 1 - November 30: ALO, S-7.

GRENIER POND, BIG, T4 R5 NBKP (North Zone). General fishing laws apply, except: **CI**. ALO, S-16.

GRINDSTONE POND, Kingfield (North Zone). General fishing laws apply, except: **CI**. Open to open water fishing from October 1 - November 30: ALO, S-7.

GRINDSTONE POND, Willimantic (North Zone). General fishing laws apply, except: **CI**.

Open to open water fishing from October 1 - November 30: ALO, S-7.

GULLIVER BROOK, Plymouth Twp (North Zone). General fishing laws apply, except: S-1.

– From Seboomook Lake upstream to the first road crossing: S-1, S-19.

HADLEY LAKE, East Machias (South Zone). General fishing laws apply, except: S-33.

HADLOCK POND, LOWER, Mount Desert (South Zone). General fishing laws apply, except: Motorboats over 10 horsepower prohibited. From October 1 - November 30: ALO, S-7.

HADLOCK POND, UPPER AND TRIBUTARIES, Mount Desert (South Zone). General fishing laws apply, except: S-4, S-8. From October 1 - December 31: ALO, S-7. Motorboats over 10 horsepower prohibited. Tributaries: Closed to all fishing year-round.

HAFEY POND, T18 R11 WELS (North Zone). General fishing laws apply, except: **CI**. ALO, S-19.

HALE POND, Alder Brook Twp (North Zone). General fishing laws apply, except: **CI**. Open to open water fishing from October 1 - November 30: ALO, S-7.

HALE POND, T2 R10 WELS (North Zone). General fishing laws apply, except: **CI**. ALO, S-17. Closed to the taking of live baitfish. Open to open water fishing from October 1 - November 30: ALO, S-7.

HALE POND AND OUTLET TO HERSEY TOWN LINE, Moro Plt (North Zone). General fishing laws apply, except: **CI**. S-19. Open to open water fishing from October 1 - November 30: ALO, S-7.

HALEY POND, Dallas Plt (North Zone). General fishing laws apply, except: **A**. S-19. Motorboats over 6 horsepower prohibited. From October 1 - November 30: ALO, S-7.

HALEY POND OUTLET, Rangeley (North Zone). General fishing laws apply, except: S-1, S-9, S-19.

HALFMILE POND, Amherst (South Zone). General fishing laws apply, except: **CI**, **CO**. S-4, S-17. Closed to the taking of live baitfish.

HALFMILE POND, Aurora (South Zone). General fishing laws apply, except: **CI**, **CO**. S-4, S-21, S-25. Closed to the taking of live baitfish. Minimum length limit on togue: 23 inches.

HALFMILE POND TRIBUTARIES, Amherst (South Zone). General fishing laws apply, except: S-4.

HALFMOON POND, Bar Harbor (South Zone). General fishing laws apply, except: **CI**. S-10. From October 1 - November 30: ALO, S-7.

HALFMOON POND, Carthage, Mexico (North Zone). General fishing laws apply, except: **A**. S-11.

HALFMOON POND, Saint Albans (North Zone). General fishing laws apply, except: **A**. S-11.

HALFMOON POND, Searsport, Prospect (South Zone). General fishing laws apply, except: S-8, S-13. From October 1 - November 30: ALO, S-7.

HALL POND, Paris (South Zone). General fishing laws apply, except: S-13. Motor Vehicles prohibited on ice (does not include ATV & Snowmobile). From October 1 - November 30: ALO, S-7.

HALL POND, Prentiss Twp. General fishing laws for Tribal Waters (page A-3) apply, except: **CI**. FFO. Daily bag limit on brook trout: 2 fish; minimum length limit: 10 inches. Passamaquoddy Indian Territory.

HALL POND OUTLET (INLET STREAM TO DUNCAN POND), Prentiss Twp T4 R4 NBKP. General fishing laws for Tribal Waters (page A-3) apply, except: Closed to smelting in every even-numbered year. The daily bag limit on smelt is 1 quart. Passamaquoddy Indian Territory.

HAMILTON POND, Bar Harbor (South Zone). General fishing laws apply, except: Daily bag limit on bass: 1 fish; all bass between 12 and 20 inches must be released alive at once.

HAMMOND POND, LITTLE (JULIES POND), Carrabassett Valley (North Zone). General fishing laws apply, except: **CI**. FFO, S-17.

HANCOCK POND, Bucksport (South Zone). General fishing laws apply, except: From October 1 - December 31: ALO, S-7.

HANCOCK POND, Denmark, Sebago (South Zone). General fishing laws apply, except: From October 1 - December 31: ALO, S-7.

HANCOCK POND, Embden, Lexington Twp (North Zone). General fishing laws apply, except: **B**. S-3, S-11, S-19, S-26. Daily bag limit on bass: 2 fish, only 1 may exceed 14 inches.

– CLOSED TO ICE FISHING is that portion within 200 yards of the intake of the water supply of the towns of Anson, North Anson, and Madison.

HANNIGAN POND, New Limerick (North Zone). General fishing laws apply, except: **A**. S-11.

HANNINGTON POND, Reed Plt (North Zone). General fishing laws apply, except: **CI**. S-9, S-19.

HANSON BROOK LAKE AND TRIBUTARIES, Mapleton, etc. (North Zone). General fishing laws apply, except: **CI**. Closed to taking live baitfish. Open to open water fishing from October 1 - November 30: ALO, S-7.

HARDING POND AND TRIBUTARIES, T1 R11 WELS (North Zone). General fishing laws apply, except: **CI**. ALO, S-17.

HARDY POND, Lake View Plt (North Zone). General fishing laws apply, except: **A**. S-11.

HARLOW POND, Parkman (North Zone). General fishing laws apply, except: **A**. S-11, S-19. All bass must be released alive at once. From October 1 - November 30: ALO, S-7.

HARRIMAN POND, Dedham (South Zone). General fishing laws apply, except: **CI**, **CO**. ALO, S-21. Motorboats over 6 horsepower prohibited.

HARRIMAN POND, Sebec (North Zone). General fishing laws apply, except: **A**. S-11.

HARRIMAN POND TRIBUTARIES, Dedham (South Zone). General fishing laws apply, except: S-4.

HARRIS POND (MILO FARM POND), Milo (North Zone). General fishing laws apply, except: **A**. S-8, S-9, S-11, S-19.

HARVEY POND, Madrid (North Zone). General fishing laws apply, except: **A**. S-9 (ice fishing only), S-11, S-19. From October 1 - November 30: ALO, S-7.

HATCASE POND, Dedham, Eddington (South Zone). General fishing laws apply, except: **CI**, **CO**. ALO, S-21. Fishing and boating prohibited within 2,000 feet of the intake of the Brewer Water District.

HATCASE POND TRIBUTARIES, Dedham, Eddington (South Zone). General fishing laws apply, except: S-4.

HAY LAKE, T6 R8 WELS (North Zone). General fishing laws apply, except: **A**. S-11, S-19. Daily bag and possession limit on smelts: 1 quart. Closed to the taking of smelts from midnight to noon each day. From October 1 - November 30: ALO, S-7.

HAY POND, T6 R8 WELS (North Zone). General fishing laws apply, except: **CI**. Closed to the taking of live baitfish.

HAYMOCK LAKE, T7&8 R11 WELS (North Zone). General fishing laws apply, except: **CI**. S-16, S-25.

HAYWIRE POND, Benedicta Twp, T1 R5 WELS (North Zone). General fishing laws apply, except: **A**. S-11.

HEALD POND, Caratunk (North Zone). General fishing laws apply, except: **CI**. FFO.

HEALD POND, Lovell (South Zone). General fishing laws apply. Motorboats over 6 horsepower prohibited.

HEARTS POND, Orland (South Zone). General fishing laws apply, except: S-8, S-18. From October 1 - December 31: ALO, S-7.

HEBRON LAKE, Monson (North Zone). General fishing laws apply, except: **B**. S-2, S-11, S-19, S-22, S-25. All tributaries except Garland Brook: S-1.

HEDGEHOG POND, Bowdoin College Grant West Twp (North Zone). General fishing laws apply, except: **CI**. ALO, S-17.

HELEN POND, Pierce Pond Twp (North Zone). General fishing laws apply, except: **CI**. ALO.

HEMLOCK STREAM, Argyle Twp (South Zone). General fishing laws for Tribal Waters (page A-3) apply to that portion located in Indian Territory. Penobscot Indian Territory.

HENDERSON POND, TA R11 WELS (North Zone). General fishing laws apply, except: **CI**. ALO, S-20.

HICKS POND, Palmyra (North Zone). General fishing laws apply, except: **A**. S-11.

HID POND, Kingfield (North Zone). General fishing laws apply, except: **CI**. FFO, S-17.

HIGH POND, Pierce Pond Twp (North Zone). General fishing laws apply, except: **CI**. ALO.

HIGHLAND LAKE, Bridgton (South Zone). General fishing laws apply, except: From October 1 - December 31: ALO, S-7.

HIGHT POND, Skowhegan (North Zone). General fishing laws apply, except: **CI**. S-9, S-19. Open to open water fishing from October 1 - November 30: ALO, S-7.

HILL POND, T7 R9 WELS (North Zone). General fishing laws apply, except: **CI**. S-17.

HILLS POND, Perkins Twp (North Zone). General fishing laws apply, except: **CI**. Open to open water fishing from October 1 - November 30: ALO, S-7.

HINKLEY POND, LOWER, South Portland (South Zone). General fishing laws apply, except: S-8, S-9. From October 1 - November 30: ALO, S-7.

HINKLEY POND, UPPER, South Portland (South Zone). General fishing laws apply, except: From October 1 - November 30: ALO, S-7.

HOBART POND, T6 R7 WELS (North Zone). General fishing laws apply, except: **CI**. S-19. Open to open water fishing October 1 - November 30: ALO, S-7.

HOCTER POND, Hersheytown Plt (North Zone). General fishing laws apply, except: **A**. S-11.

HODGDON MILL POND, Hodgdon (North Zone). General fishing laws apply, except: **A**. S-11. From October 1 - November 30: ALO, S-7.

HOLBROOK POND, T2&3 R11 WELS (North Zone). General fishing laws apply, except: **B**. S-19. Open to open water fishing from October 1 - November 30: ALO, S-7.

HOLEB POND, Attean Twp, Holeb Twp (North Zone). General fishing laws apply, except: **B**. S-11, S-19. Open to open water fishing from October 1 - November 30: ALO, S-7. From December 1 - March 31: Open to ice fishing at night for cusk, smelt, and yellow perch.

HOLT POND, Bridgton, Naples (South Zone). General fishing laws apply. Motorboats over 10 horsepower prohibited.

HOOPER (LITTLE SABATTUS) POND, Greene (South Zone). General fishing laws apply. Motorboats prohibited.

HOPKINS POND, Clifton, Mariaville (South Zone). General fishing laws apply, except: S-8, S-25. From October 1 - December 31: Closed to all fishing.

HORN POND, Acton. General fishing laws for Interstate Waters (page A-2) apply. Signs posted at the downstream extent of the Great East Dam Outlet Canal denotes the boundary between Horn Pond and the Salmon Falls River.

HORNE POND, Limington (South Zone). General fishing laws apply, except: S-3. From October 1 - December 31: ALO, S-7.

HORSESHOE POND, Andover (North Zone). General fishing laws apply, except: **A**. S-11.

HORSESHOE POND, Attean Twp (North Zone). General fishing laws apply, except: **CI**. ALO, S-17.

HORSESHOE POND, Bowdoin College Grant West Twp (North Zone). General fishing laws apply, except: **CI**. FFO.

HORSESHOE POND, Chase Stream Twp (North Zone). General fishing laws apply, except: **CI**. FFO, S-20.

HORSESHOE POND, Chesterville (North Zone). General fishing laws apply, except: **A**. S-11.

HORSESHOE POND, Coburn Gore (North Zone). General fishing laws apply, except: **CI**. FFO.

HORSESHOE POND, Denmark (South Zone). General fishing laws apply. Motorboats prohibited.

HORSESHOE POND, East Moxie Twp (North Zone). General fishing laws apply, except: **CI**. ALO, S-17.

HORSESHOE POND, Lovell, Stoneham (South Zone). General fishing laws apply, except: S-3. Motorboats over 6 horsepower prohibited. From October 1 - December 31: ALO, S-7.

HORSESHOE POND, Parlin Pond Twp (North Zone). General fishing laws apply, except: **CI**. FFO, S-18.

HORSESHOE POND, Pierce Pond Twp (North Zone). General fishing laws apply, except: **CI**. ALO, S-17. Open to open water fishing from October 1 - November 30: ALO, S-7.

HORSESHOE POND, T11 R10 WELS (North Zone). General fishing laws apply, except: **CI**. ALO, S-19.

HORSESHOE POND, T3 R5 BKP WKR (North Zone). General fishing laws apply, except: **CI**. FFO, S-17.

HORSESHOE POND, Willimantic (North Zone). General fishing laws apply, except: **CI**. Open to open water fishing from October 1 - November 30: ALO, S-7.

HOSEA PUG LAKE, T26 ED BPP (South Zone). General fishing laws apply, except: S-16. From October 1 - December 31: ALO, S-7.

HOT BROOK LAKES, LOWER AND UPPER, Bancroft, Danforth, T8 R3 NBPP, T8 R4 NBPP (South Zone). General fishing laws apply, except: Daily bag limit on white perch: 25 fish. All bass must be released alive at once. From October 1 - December 31: ALO, S-7.

HOT POND, T6 R7 WELS (North Zone). General fishing laws apply, except: **A**. S-11.

HOUSTON POND, BIG, T6&7 R9 NWP (North Zone). General fishing laws apply, except: S-11. Open to ice fishing during the month of February only. S-2, S-3, S-8 (except that 5 lines may be used from sunset to sunrise while fishing for cusk), S-17, S-25.

HOUSTON POND, LITTLE, Katahdin Iron Works Twp (North Zone). General fishing laws apply, except: **CI**. ALO, S-17. Closed to the taking of live baitfish.

HOWARD LAKE, Calais, Robbinston (South Zone). General fishing laws apply, except: S-16. From October 1 - December 31: ALO, S-7.

HUDSON POND, T6 R10 WELS (North Zone). General fishing laws apply, except: **CI**. S-17. The use of motorboats or outboard motors is prohibited. Closed to the taking of live baitfish.

HUDSON POND, UPPER, AND OUTLET, T11 R10 WELS (North Zone). General fishing laws apply, except: **CI**. FFO, S-19, S-20.

HUMPBAC BOG, T28 MD (South Zone). General fishing laws apply, except: **CI**, **CO**. S-4.

HUNNEWELL LAKE AND TRIBUTARIES, Saint John Plt (North Zone). General fishing laws apply, except: **CI**. Closed to the taking of live baitfish. From August 16 - September 30: ALO. Total daily bag limit on brook trout, landlocked salmon, and togue: 1 fish.

HUNTER (TOWN LINE) POND, Linneus (North Zone). General fishing laws apply, except: **A**. S-11.

HUNTLEY POND, Moro Plt (North Zone). General fishing laws apply, except: **CI**. S-19.

HURD POND, T2 R10 WELS (North Zone). General fishing laws apply, except: **CI**. S-17. Closed to the taking of live baitfish. Minimum length limit on togue: 14 inches, only 1 of which may be between 14 and 18 inches and only 1 of which may exceed 18 inches.

HURD POND, BIG AND LITTLE, T6 R15 WELS (North Zone). General fishing laws apply, except: **B**. S-11.

HURRICANE POND, Kibby Twp (North Zone). General fishing laws apply, except: **CI**. ALO, S-17. Open to open water fishing from October 1 - November 30: ALO, S-7.

HUSSEY POND, Blanchard Twp (North Zone). General fishing laws apply, except: **CI**. ALO, S-17.

HUSTON BROOK, Dead River Twp, Carrabassett Valley (North Zone). General fishing laws for Tribal Waters (page A-3) apply to that portion located in Indian Territory, except: FFO, S-19. Penobscot Indian Territory.

HUSTON BROOK POND, Dead River Twp (North Zone). General fishing laws apply, except: **CI**. FFO.

HUTCHINSON POND, Albany Twp (South Zone). General fishing laws apply, except: S-13. From October 1 - December 31: ALO, S-7.

INDIAN LAKE, Whiting (South Zone). General fishing laws apply, except: S-13. Daily bag limit on brook trout: 5 fish, only 1 may exceed 12 inches. From October 1 - November 30: ALO, S-7.

INDIAN POND, Big Moose Twp, Chase Stream Twp, Indian Stream Twp, Sapling Twp (North Zone). General fishing laws apply, except: **B**. S-2, S-3, S-11, S-19, S-22. Minimum length on bass: 12 inches. Open to open water fishing from October 1 - November 30: ALO, S-7.

INDIAN POND, Greenwood (South Zone). General fishing laws apply, except: **CI**. S-2, S-3, S-4, S-10, S-13. From October 1 - November 30: ALO, S-7.

INDIAN POND, Lexington Twp (North Zone). General fishing laws apply, except: **A**. S-11, S-19.

INDIAN POND, Saint Albans (North Zone). General fishing laws apply, except: **B**. S-11. Open to open water fishing from October 1 - November 30: ALO, S-7.

INDIAN POND, T7 R12 WELS (North Zone). General fishing laws apply, except: **CI**. S-16, S-25. Daily bag limit on whitefish: 1 fish. Minimum length limit on whitefish: 18 inches.

INDIAN POND AND TRIBUTARIES, Bowdoin College Grant West Twp (North Zone). General fishing laws apply, except: **CI**. ALO, S-18.

INDIAN POND, BIG, Moosehead Junction Twp (North Zone). General fishing laws apply, except: **CI**. ALO, S-17.

INDIAN POND, LITTLE, Lexington Twp (North Zone). General fishing laws apply, except: **A**. S-11.

INDIAN POND, LITTLE, Saint Albans (North Zone). General fishing laws apply, except: **A**. S-11.

INDIAN POND, LITTLE, Squarctown Twp (North Zone). General fishing laws apply, except: **CI**. Open to open water fishing from October 1 - November 30: ALO, S-7.

INDIAN PONDS, BIG AND LITTLE, Lowelltown Twp. General fishing laws for Tribal Waters (page A-3) apply, except: **CI**. Daily bag limit on brook trout: 2 fish; minimum length limit: 10 inches. Passamaquoddy Indian Territory.

INDIAN STREAM, Saint Albans, Palmyra (North Zone). General fishing laws apply, except: S-11, S-19.

INGALLS (FOSTER) POND, Bridgton (South Zone). General fishing laws apply. Motorboats over 10 horsepower prohibited.

IRELAND POND, T7 R8 WELS (North Zone). General fishing laws apply, except: **CI**. ALO, S-19. Only 1 brook trout may exceed 14 inches. Closed to the taking of live baitfish. Open to open water fishing October 1 - November 30: ALO, S-7.

IRON POND, Hobbstown Twp (North Zone). General fishing laws apply, except: **CI**. FFO.

IRONBOUND (WENTWORTH) POND, Solon, Athens (North Zone). General fishing laws apply, except: **B**. S-11, S-19. Daily bag limit on bass: 2 fish, only 1 may exceed 14 inches. Open to open water fishing from October 1 - November 30: ALO, S-7.

IRONBOUND POND, Alder Brook Twp (North Zone). General fishing laws apply, except: **CI**. FFO, S-16.

ISLAND POND, Chase Stream Twp (North Zone). General fishing laws apply, except: **CI**. FFO, S-7.

ISLAND POND, Harrison, Waterford (South Zone). General fishing laws apply, except: S-13.

ISLAND POND, T14 R8 WELS (North Zone). General fishing laws apply, except: **CI**. S-11. Open to open water fishing from October 1 - November 30: ALO, S-7.

ISLAND POND, T9&10 R10 WELS (North Zone). General fishing laws apply, except: **CI**. S-11, S-19. Open to open water fishing from October 1 - November 30: ALO, S-7.

ISLAND POND AND OUTLET, T15 R9 WELS (North Zone). General fishing laws apply, except: **CI**. FFO, S-19. Closed to the taking of live baitfish.

ISLAND POND, BIG, Seven Ponds Twp (North Zone). General fishing laws apply, except: **CI**. FFO, S-17.

ISLAND POND, LITTLE, Seven Ponds Twp (North Zone). General fishing laws apply, except: **CI**. FFO. Little Island Pond Dam: Fishing is prohibited in or from the fishway; there are no distance restrictions when fishing near the fishway (Title 12, subsection 12457).

JACKSON BROOK LAKE, Brookton Twp, Forest Twp (South Zone). General fishing laws apply, except: Daily bag limit on white perch: 25 fish. From October 1 - December 31: ALO, S-7.

JACKSON POND, T3 R10&11 WELS (North Zone). General fishing laws apply, except: **CI**. FFO. Only 1 brook trout may exceed 14 inches.

JACKSON POND (JORDAN POND), T3 R11 WELS (North Zone). General fishing laws apply, except: **CI**. FFO, S-17.

JACOB BUCK POND, Bucksport (South Zone). General fishing laws apply, except: S-13, S-21. From October 1 - December 31: ALO, S-7.

JAMES POND, Charlotte (South Zone). General fishing laws apply, except: Daily bag limit on brook trout: 5 fish. From October 1 - November 30: ALO, S-7.

JAMES POND, Somerville (South Zone). General fishing laws apply, except: S-33.

JAQUITH POND, Brownville (North Zone). General fishing laws apply, except: **A**. S-11.

JELLISON HILL POND, Amherst (South Zone). General fishing laws apply, except: S-4, S-8, S-17. From October 1 - December 31: Closed to all fishing.

JELLISON HILL POND, LITTLE, Amherst (South Zone). General fishing laws apply, except: **CI**, **CO**. ALO, S-17. Closed to the taking of live baitfish.

JELLISON HILL POND, LITTLE, TRIBUTARIES, Amherst (South Zone). General fishing laws apply, except: S-4.

JERRY POND, Millinocket (North Zone). General fishing laws apply, except: **A**. S-8, S-9, S-11, S-19. Motorboats prohibited. From October 1 - November 30: ALO, S-7.

JERRY POND, T5 R7 WELS (North Zone). General fishing laws apply, except: **CI**. S-17.

JEWETT (5 KEZARS) POND, Stoneham, Waterford (South Zone). General fishing laws apply, except: S-13. Motorboats over 10 horsepower prohibited.

JIM POND, LITTLE, Jim Pond Twp, King and Bartlett Twp (North Zone). General fishing laws apply, except: **CI**. FFO, S-21. Open to open water fishing from October 1 - November 30: FFO, S-7.

JOES POND, Rumford (North Zone). General fishing laws apply, except: **A**. S-11.

JOHNNY AYERS BROOK, T2 R9 NWP. General fishing laws for Tribal Waters (page A-3) apply to that portion located in Indian Territory. Penobscot Indian Territory.

JOHNNY MACK BROOK, Orono (South Zone). General fishing laws apply, except: S-9. The use of all legal forms of bait, artificial lures, and artificial flies is permitted.

JOHNS POND, Davis Twp (North Zone). General fishing laws apply, except: **CI**. FFO.

JOHNSON POND, T8 R14 WELS (North Zone). General fishing laws apply, except: **CI**. ALO, S-17, S-25.

JOHNSON POND, Waterville. Closed to all fishing.

JO-MARY LAKE, LOWER, TA R10 WELS, T1 R9&10 WELS (North Zone). General fishing laws apply, except: **B**. S-11.

JO-MARY LAKE, MIDDLE, (INCLUDING TURKEYTAIL LAKE), TA R10 WELS, T4

Indian Purchase Twp (North Zone). General fishing laws apply, except: **A.** S-11, S-19. Open to open water fishing from October 1 - November 30 and open to ice fishing in November: ALO, S-7.

JO-MARY LAKE, UPPER, TA&B R10 WELS, Veazie Gore (North Zone). General fishing laws apply, except: **B.** S-2, S-3, S-11, S-19, S-25. Minimum length limit on togue: 23 inches.

JO-MARY POND, TB R10 WELS (North Zone). General fishing laws apply, except: **CI.** S-17. Open to open water fishing from October 1 - November 30: ALO, S-7.

JO-MARY STREAM, UPPER, Veazie Gore, T4 Indian Purchase Twp (North Zone). General fishing laws apply, except: S-11.

JONES POND, Bald Mountain Twp (North Zone). General fishing laws apply, except: **CI.** ALO, S-17.

JONES POND, Gouldsboro (South Zone). General fishing laws apply, except: From October 1 - December 31: ALO, S-7.

JONES POND, T7&8 R8 WELS (North Zone). General fishing laws apply, except: **A.** S-19.

JONES POND AND TRIBUTARIES, T20 R11&12 WELS (North Zone). General fishing laws apply, except: **CI.** ALO, S-17.

JORDAN POND, Mount Desert (South Zone). General fishing laws apply, except: S-2, No bag limit on togue under 23 inches and no minimum length limit. Daily bag limit on togue greater than 23 inches: 1 fish. Motorboats over 10 horsepower prohibited. From October 1 - December 31: ALO, S-7.

JORDAN RIVER, Raymond. (See Sebago Lake).

JUG STREAM, Monmouth (South Zone). General fishing laws apply, except: From the outlet of Annabessacook Lake to the confluence with Cobbosseecontee Lake: Open to ice and open water fishing from January 1 - December 31: S-19. Daily bag limit on bass: 1 fish; all bass between 16 and 20 inches must be released alive at once. The use of all legal forms of bait, artificial lures, and artificial flies is permitted.

JUNIOR LAKE, Lakeville, T5 R1 NBPP (South Zone). General fishing laws apply, except: From October 1 - December 31: ALO, S-7.

JUNIPER KNEE POND, Elliottsville Twp (North Zone). General fishing laws apply, except: **CI.** ALO, S-17.

KAMANKEAG POND, Davis Twp (North Zone). General fishing laws apply, except: **CI.** FFO.

KATAHDIN LAKE, T3 R8 WELS (North Zone). General fishing laws apply, except: **CI.** S-17. Closed to the taking of live baitfish. Motorboats or outboard motors permitted.

KEELY LAKE, Marshfield (South Zone). General fishing laws apply, except: From October 1 - November 30: ALO, S-7.

KEENES LAKE, Calais (South Zone). General fishing laws apply, except: S-2, S-3. From October 1 - November 30: ALO, S-7.

KEEWAYDIN LAKE, Stoneham (South Zone). General fishing laws apply, except: S-2, S-3. From October 1 - December 31: ALO, S-7.

KELLY POND, T2 R12 WELS (North Zone). General fishing laws apply, except: **CI.** ALO, S-17.

KENDUSKEAG STREAM, Garland to Bangor (South Zone). General fishing laws apply, except:

– From Garland Pond Dam downstream to the southernmost Route 15 crossing: S-13. All brown trout and landlocked salmon must be released alive at once.

– From the southernmost Route 15 crossing downstream to the Harlow Street Bridge: S-13. All brown trout and landlocked salmon must be released alive at once. April 1 - June 30: S-19. Minimum length limit on brook trout: 8 inches. July 1 - September 15: Closed to all fishing. September 16 - October 15: ALO, S-19. Minimum length limit on brook trout: 8 inches.

– From the Harlow Street Bridge downstream to the Maine Central Railroad Bridge in Bangor: S-13. Closed to all fishing from July 1 through September 30, both days inclusive (Marine Resources Rule).

KENNEBAGO LAKE, BIG AND TRIBUTARIES, INCLUDING BIG SAG BROOK, Davis Twp (North Zone). General fishing laws apply, except: **CI.** Open to open water fishing from April 1 - October 31: FFO. Minimum length limit on brook trout: 6 inches, only one brook trout may exceed 12 inches. Tributaries (except Kennebago River): FFO. Minimum length limit on brook trout: 6 inches, only one brook trout may exceed 12 inches. Closed to fishing after August 15.

KENNEBAGO LAKE, LITTLE, Stetsontown Twp (North Zone). General fishing laws apply, except: **CI.** FFO, S-17. Motorboats prohibited.

KENNEBAGO RIVER, Seven Ponds Twp to Rangeley (North Zone). General fishing laws apply, except: FFO, S-1, S-17, S-22. From August 16 - September 30: FFO, S-7. Tributaries: FFO, and closed to fishing after August 15.

– The Logans, so called, from upper (Mahaney) dam upstream to red markers: Open to open water fishing April 1 - September 30: FFO. Daily limit on trout: 5 fish. Minimum length limit on trout: 6 inches, only 1 may exceed 12 inches.

– From lower (Kennebago Falls) dam downstream to the red marker at the confluence of Cupsuptic Lake: S-3.

– That section of river in Lower Cupsuptic Twp known as the spawning beds approximately 200

yards long between red markers: Closed to fishing after September 15.

KENNEBEC RIVER, Indian Stream Twp to Skowhegan (North Zone). General fishing laws apply, except:

– From Indian Pond Dam in Indian Stream Twp, Somerset County, downstream to the upstream side of the Abenaki (lower) Dam in Madison (see separate listing for Wyman Lake): **CI.** From April 1 - October 31: ALO, S-13. Total daily bag limit on trout and landlocked salmon: 2 fish. Minimum length limit on Rainbow trout and round whitefish: 18 inches. Minimum length limit on brook trout: 14 inches. Minimum length limit on brown trout and landlocked salmon: 12 inches.

Kids fishing areas (under 16 years of age may use worms as bait):

- From the confluence with Moxie Stream in Moxie Gore downstream to the Route 201 bridge in West Forks Plt and The Forks Plt.
- From the red markers near the boat launch in Bingham downstream to the Route 16 bridge in Bingham and Concord Twps.

– From the Abenaki (lower) Dam in Madison downstream to the red markers near the Skowhegan Rest Area: ALO. Open to ice and open water fishing from January 1 - December 31. Total daily bag limit on trout and landlocked salmon: 2 fish. Minimum length limit on trout and landlocked salmon: 12 inches.

(Madison to Fairfield: 1-2 fish meals a month. See Fish Consumption Advisories on page A-4).

KENNEBEC RIVER, Skowhegan to Augusta (South Zone). General fishing laws apply, except:

– From the red markers near the Skowhegan Rest Area downstream to the upstream side of Lockwood (lower) Dam in Waterville and Winslow: ALO. Open to ice and open water fishing from January 1 - December 31. Total daily bag limit on trout and landlocked salmon: 2 fish. Minimum length limit on trout and landlocked salmon: 12 inches.

Kids fishing areas (under 16 years of age may use worms as bait):

- From the red markers near the Skowhegan Rest Area downstream to the upstream side of the Shawmut Dam.
- From the Interstate 95 bridge in Fairfield downstream to the upstream side of the Lockwood Dam in Waterville.

– From the downstream side of the Lockwood Dam to the downstream side of the power lines located about 4,200 feet above the Calumet Bridge in Augusta (head of tidewater): **CI.** Open to open water fishing from January 1 - December 31: ALO (single hook). Total daily bag limit on trout and landlocked salmon: 2 fish. Minimum length on trout and landlocked salmon: 12 inches. Striped Bass - From May 1 - June 30, inclusive: ALO (single hook); use or possession of marine bait, dead or alive, is prohibited; any

striped bass caught shall be immediately released alive, without further injury, to the waters from which they were taken.

(Madison to Fairfield: 1-2 fish meals a month; Shawmut Dam in Fairfield to Augusta: 5 trout meals a year, 1-2 bass meals a month; Augusta to the Chops: Do not eat any fish from this area. See Fish Consumption Advisories on page A-4).

KENNEBEC RIVER TRIBUTARIES, Moscow, Bingham, Concord Twp, Embden, Solon, etc. (North Zone). General fishing laws apply, except: All Kennebec River tributaries from the Wyman Dam in Moscow to Williams Dam in Solon are closed to all fishing until June 1. For additional regulations and exceptions see Austin Stream.

KENNEBEC RIVER, EAST OUTLET, Big Moose Twp, Sapling Twp (North Zone). General fishing laws apply, except: From Moosehead Lake downstream to the red markers at Indian Pond: S-1, From April 1 - September 30: FFO. Total daily bag limit on brook trout, landlocked salmon, and togue: 1 fish. Minimum length limit on brook trout and landlocked salmon: 14 inches. All brook trout between 18 and 22 inches must be released alive at once. No minimum length limit on togue. General law maximum length limit on landlocked salmon does not apply. From October 1 - 31: FFO, S-7.

– From the dam at Moosehead Lake to yellow markers at tail of Beach Pool: Open to open water fishing from November 1 - March 31: FFO, S-7.

East Outlet Dam: The fishway and the area within 50 feet of any part of the fishway is closed to fishing at all times (Title 12, subsection 12457).

KENNEBEC RIVER, WEST OUTLET, Taunton and Raynham Academy Grant, Misery Gore Twp, Sapling Twp (North Zone). General fishing laws apply, except: Open to open water fishing from April 1 - August 15: S-11, S-19. General law maximum length limit on landlocked salmon does not apply. From August 16 - March 31: ALO, S-19. All landlocked salmon caught must be released alive at once.

KENNEBUNK PLAINS POND, Kennebunk (South Zone). General fishing laws apply, except: **CI, CO**. ALO, S-7. Closed to the taking of live baitfish.

KENNEBUNK PLAINS POND TRIBUTARIES, Kennebunk (South Zone). General fishing laws apply, except: S-4.

KENNEBUNK POND, Lyman (South Zone). General fishing laws apply, except: From October 1 - December 31: ALO, S-7.

KEOKA LAKE, Waterford (South Zone). General fishing laws apply, except: S-2, S-3, S-22. From October 1 - December 31: ALO, S-7.

KEYS POND, Sweden (South Zone). General fishing laws apply, except: **CI**. S-2, S-3, S-10, S-13, S-16. From October 1 - November 30: ALO, S-7.

KEZAR LAKE, Lovell, Stoneham (South Zone). General fishing laws apply, except: S-2, S-3, S-22. Daily bag limit on togue: 6 fish; minimum length limit: 14 inches, only 1 may exceed 23 inches. Minimum length limit on landlocked salmon: 16 inches. From October 1 - December 31: ALO, S-7.

KIBBY STREAM AND TRIBUTARIES, Kibby Twp, King and Bartlett Twp (North Zone). General fishing laws apply, except: FFO.

KIDNEY POND, T3 R10 WELS (North Zone). General fishing laws apply, except: **CI**. FFO. Only 1 brook trout may exceed 14 inches. The use of motorboats or outboard motors is prohibited. Closed to the taking of live baitfish.

KILGORE POND, Bowtown Twp, Pierce Pond Twp (North Zone). General fishing laws apply, except: **CI**. ALO, S-16. Open to open water fishing from October 1 - November 30: ALO, S-7.

KILGORE POND, UPPER, Bowtown Twp, Pierce Pond Twp (North Zone). General fishing laws apply, except: **CI**. ALO, S-17. Open to open water fishing from October 1 - November 30: ALO, S-7.

KILLMAN (SELMORE) POND, T4 ND. General fishing laws for Tribal Waters (page A-3) apply, except: **CI**. S-33. Passamaquoddy Indian Territory.

KIMBALL POND, New Sharon, Vienna (South Zone). General fishing laws apply, except: **CI**. ALO, S-10, S-13, S-16. From October 1 - November 30: ALO, S-7.

KIMBALL POND, T5 R8 WELS (North Zone). General fishing laws apply, except: **CI**. S-19.

KIMBALL POND, LOWER, Fryeburg. General fishing laws for Interstate Waters (page A-2) apply, except: Smelt dipping is allowed between sunset and 12:00 midnight with nets not greater than 18 inches in diameter.

KING AND BARTLETT LAKE, King and Bartlett Twp (North Zone). General fishing laws apply, except: **CI**. S-17.

KING LAKE, LITTLE, AND TRIBUTARIES, King and Bartlett Twp (North Zone). General fishing laws apply, except: **CI**. S-17.

KING POND, Bowtown Twp (North Zone). General fishing laws apply, except: **CI**. ALO, S-19. Open to open water fishing from October 1 - November 30: ALO, S-7.

KING POND AND TRIBUTARIES, Great Pond (South Zone). General fishing laws apply, except: **CI, CO**. ALO, S-1, S-18.

KINGSBURY POND, Kingsbury Plt., Mayfield Twp (North Zone). General fishing laws apply, except: **B**. S-3, S-11, S-21, S-22. During the open water season pond is closed to taking smelts from midnight to noon. Open to open water fishing from October 1 - November 30: ALO, S-7.

- Thoroughfare from Mayfield Pond: S-1.

KIRBY LAKE (THE MUCK), Belfast (South Zone). General fishing laws apply, except: S-8, S-9.

KNICKERBOCKER LAKES, Boothbay (South Zone). General fishing laws apply, except: Motorboats over 10 horsepower prohibited. From October 1 - November 30: ALO, S-7.

KNIGHT POND, South Berwick (South Zone). General fishing laws apply, except: From October 1 - November 30: ALO, S-7.

KNIGHTS POND, Squaretown Twp (North Zone). General fishing laws apply, except: **CI**. S-19. Open to open water fishing from October 1 - November 30: ALO, S-7.

L POND, Seven Ponds Twp (North Zone). General fishing laws apply, except: **CI**. FFO, S-17.

LAKE ARROWHEAD (OSSIEPEE FLOWAGE, LEDGEMERE POND), Limerick, Waterboro (South Zone). General fishing laws apply, except: From April 1 - June 30: All bass must be released alive at once. From July 1 - March 31: Daily bag limit on bass: 1 fish; all bass between 16 and 20 inches must be released alive at once.

LAKE CHRISTOPHER, Greenwood, Woodstock. (See Bryant Pond).

LAKE COMO, Harmony (North Zone). General fishing laws apply, except: **CI**. S-11.

LAKE GEORGE, Canaan, Skowhegan (North Zone). General fishing laws apply, except: **B**. S-3, S-11, S-19. Open to open water fishing from October 1 - November 30: ALO, S-7.

LAKE WOOD, Bar Harbor (South Zone). General fishing laws apply, except: Motorboats prohibited. Daily bag limit on brook trout: 5 fish. From October 1 - November 30: ALO, S-7.

LAMBERT LAKE, T11 R3 NBPP (South Zone). General fishing laws apply, except: From October 1 - December 31: ALO, S-7.

LANE BROOK POND, T6 R6 WELS (North Zone). General fishing laws apply, except: **CI**. S-19. Closed to the taking of live baitfish.

LANE POND, Comstock Twp (North Zone). General fishing laws apply, except: **CI**. ALO, S-17.

LANE POND, LITTLE, Hammond Twp (North Zone). General fishing laws apply, except: **CI**. Open to open water fishing from October 1 - November 30: ALO, S-7.

LANG POND, Parlin Pond Twp (North Zone). General fishing laws apply, except: **CI**. FFO, S-20.

LANG POND, LITTLE, Parlin Pond Twp (North Zone). General fishing laws apply, except: **CI**. FFO, S-20.

LARD POND, Turner (South Zone). General fishing laws apply. Motorboats over 10 horsepower prohibited.

LAWTON POND, Mount Chase (North Zone). General fishing laws apply, except: **A**. S-11.

LAZY TOM POND, T1 R13 WELS (North Zone). General fishing laws apply, except: **CI**. ALO, S-17. Open to open water fishing from October 1 - November 30: ALO, S-7.

LEAD MOUNTAIN POND, UPPER, T22 MD, T28 MD (South Zone). General fishing laws apply, except: S-2, S-3, except that smelts may be taken from the unnamed tributary which originates at Pinnacle Mountain and flows into a cove at the northeast corner of the pond. From October 1 - December 31: ALO, S-7.

LEAVITT BROOK, Limerick (South Zone). General fishing laws apply, except: From the F.R. Carroll facility access road (Dole Ridge Road) to the first downstream dam: S-9, S-13, S-19.

LEAVITT POND, T1 R11 WELS (North Zone). General fishing laws apply, except: **CI**. ALO, S-18. Open to open water fishing from October 1 - November 30: ALO, S-7.

LEDGE (BALD LEDGE) POND, Charlotte (South Zone). General fishing laws apply, except: **CI**. S-4, S-10, S-17. From October 1 - November 30: ALO, S-7.

LEDGE POND, Sandy River Plt (North Zone). General fishing laws apply, except: **CI**. Open to open water fishing from October 1 - November 30: ALO, S-7.

LEVENSELLER POND, Lincolnville, Searsmont (South Zone). General fishing laws apply. Motorboats prohibited.

LEWY LAKE, Indian Twp Res, Princeton, etc. (South Zone). General fishing laws apply, except: Daily bag limit on smallmouth bass: 1 fish; no minimum length limit on smallmouth bass; all smallmouth bass between 12 and 20 inches must be released alive at once. No size or bag limit on largemouth bass. Daily bag limit on white perch: 25 fish.

LILY (MERRILL) POND, Concord Twp (North Zone). General fishing laws apply, except: **A**. S-11.

LILY BAY BROOK (NORTH BROOK), Lily Bay Twp (North Zone). General fishing laws apply, except: From the red markers at the lake upstream to the old fish hatchery concrete dam, closed to all fishing.

LILY LAKE, Trescott Twp (South Zone). General fishing laws apply, except: **CI**. S-4. Daily bag limit on brook trout: 5 fish. From October 1 - March 31: ALO, S-7.

LILY PAD POND, T3 R10 WELS (North Zone). General fishing laws apply, except: **CI**. FFO. The use of motorboats or outboard motors is prohibited. Closed to the taking of live baitfish.

LILY POND, Deer Isle (South Zone). General fishing laws apply, except: **CI**. S-10. From October 1 - November 30: ALO, S-7.

LILY POND, Edgecomb (South Zone). General fishing laws apply. Motorboats prohibited.

LILY POND, Gouldsboro (South Zone). General fishing laws apply, except: S-13.

LILY POND, Monson (North Zone). General fishing laws apply, except: **CI**. ALO, S-17. Open to open water fishing from October 1 - November 30: ALO, S-7.

LILY POND, New Vineyard (North Zone). General fishing laws apply, except: **A**. S-11.

LILY POND (CHANDLER MILL POND), New Gloucester (South Zone). General fishing laws apply, except: **CI**. S-4, S-10, S-13. Motorboats prohibited. Open to open water fishing October 1 - November 30: ALO, S-7.

LIMESTONE STREAM, Limestone, Fort Fairfield (North Zone). General fishing laws apply, except: Closed to the taking of live baitfish.

LINCOLN POND, Parkertown Twp (North Zone). General fishing laws apply, except: **B**. S-26. Open to open water fishing from October 1 - November 30: ALO, S-7.

LINCOLN POND, T4 Indian Purchase Twp (North Zone). General fishing laws apply, except: **CI**. S-19. Open to open water fishing October 1 - November 30: ALO, S-7.

LITTLE (HORSESHOE) POND, Franklin (South Zone). General fishing laws apply, except: **CI**. FFO, S-7.

LITTLE POND, Damariscotta (South Zone). General fishing laws apply, except: **CI**. Closed to the taking of live baitfish. Motorboats prohibited. From April 1 - September 30: ALO, S-13, S-18. From October 1 - October 31: ALO, S-7, S-13. Closed to all fishing from November 1 - March 31.

LITTLE POND, Liberty (South Zone). General fishing laws apply, except: S-8, S-22. Minimum length limit on landlocked salmon: 16 inches. From October 1 - December 31: ALO, S-7. Open to ice fishing January and February only. Closed to all fishing in March.

LITTLE POND (LITTLE MOOSE POND), Denmark (South Zone). General fishing laws apply. Motorboats over 6 horsepower prohibited.

LITTLE RIVER, Lebanon to Berwick (South Zone). General fishing laws apply, except: From Fall Road downstream to Hubbard Road: Open to open water fishing from April 1 - October 31: S-19. The use of all legal forms of bait, artificial lures, and artificial flies is permitted.

LITTLEFIELD POND, Sanford (South Zone). General fishing laws apply, except: S-13. From October 1 - November 30: ALO, S-7.

LOBSTER LAKE, East Middlesex Canal Grant, Lobster Twp, Northeast Carry Twp, TX R14 WELS (North Zone). General fishing laws apply, except: S-2, S-22, S-25. Minimum length limit on landlocked salmon: 20 inches. Minimum length limit on togue: 23 inches. Open water

fishing restricted to 1 line per person. Open to ice fishing during the month of February only: S-8.

LOBSTER LAKE, LITTLE, Lobster Twp (North Zone). General fishing laws apply, except: **CI**. S-11.

LOBSTER STREAM, Northeast Carry Twp (North Zone). General fishing laws apply, except: The general law maximum length limit on landlocked salmon does not apply.

LOCKE POND, Chesterville (North Zone). General fishing laws apply, except: **A**. S-11.

LOGAN LAKE, Houlton (North Zone). General fishing laws apply, except: **CI**. ALO, S-19. Open to open water fishing from October 1 - November 30: ALO, S-7.

LONE JACK POND, Johnson Mountain Twp (North Zone). General fishing laws apply, except: **CI**. FFO, S-17. Motorboats prohibited.

LONG (LITTLE LONG) POND, Chase Stream Twp (North Zone). General fishing laws apply, except: **CI**. ALO.

LONG BOG, Shawtown Twp (North Zone). General fishing laws apply, except: **CI**. Open to open water fishing from October 1 - November 30: ALO, S-7.

LONG COVE POND, Phillips (North Zone). General fishing laws apply, except: **CI**. Open to open water fishing from October 1 - November 30: ALO, S-7.

LONG LAKE, Bridgton, Harrison, Naples (South Zone). General fishing laws apply, except: From October 1 - December 31: ALO, S-7.

LONG LAKE, Indian Twp Res, Princeton (South Zone). General fishing laws apply, except: Daily bag limit on smallmouth bass: 1 fish; no minimum length limit on smallmouth bass; all smallmouth bass between 12 and 20 inches must be released alive at once. No size or bag limit on largemouth bass. Daily bag limit on white perch: 25 fish.

LONG LAKE, Madawaska, Saint Agatha, T17 R3&4 WELS (North Zone). General fishing laws apply, except: **B**. S-2, S-3, S-11, S-16. Only 1 landlocked salmon may exceed 16 inches. Open to ice fishing for smelts from the time ice forms in the fall until April 30. (See also Fish River Thoroughfares).

- Tributaries downstream of the first road crossing: S-16. Only 1 landlocked salmon may exceed 16 inches. The general law maximum length limit on landlocked salmon does not apply.

LONG LAKE, Marion Twp (South Zone). General fishing laws apply, except: S-16. From October 1 - December 31: ALO, S-7.

LONG LAKE, Oakfield (North Zone). General fishing laws apply, except: **A**. S-11.

LONG LAKE AND OUTLET TO LONG LAKE DAM (INCLUDING HARVEY POND) AND TRIBUTARIES UPSTREAM

TO THE ALLAGASH WILDERNESS

WATERWAY BLAZED LINE, T11 R13 WELS, T12 R13 WELS (North Zone). General fishing laws apply, except: **CI**. S-11. Only 1 brook trout may exceed 14 inches. Minimum length on whitefish: 18 inches. From August 16 - September 30: tributaries open to open water fishing: ALO. Total daily bag limit on trout and togue: 1 fish. Minimum length on whitefish: 18 inches. (See Allagash Wilderness Waterway).

LONG POND, Aurora, Great Pond (South Zone). General fishing laws apply, except: **CI**. ALO, S-1, S-3, S-10, S-21. From October 1 - November 30: ALO, S-7.

LONG POND, Belgrade, Mount Vernon, Rome (South Zone). General fishing laws apply, except: From April 1 - September 30: S-2, S-3, S-19. Minimum length limit on landlocked salmon: 12 inches. From October 1 - December 31: ALO, S-7. From January 1 - March 31: All trout, landlocked salmon, and bass must be released immediately without removal from the water.

LONG POND, Bowdoin College Grant West Twp, Elliottville Twp, T7 R9 NWP (North Zone). General fishing laws apply, except: **CI**. S-17.

LONG POND, Denmark (South Zone). General fishing laws apply, except: **CI**. Opens to open water fishing May 15: ALO, S-2, S-3, S-17. Closed to fishing from a point at the mouth of brook at north end of pond to a point 150 feet down the pond; points to be plainly marked. Motorboats over 6 horsepower prohibited. From October 1 - November 30: ALO, S-7. Closed to open water fishing from December 1 - May 14.

LONG POND, Dole Brook Twp (North Zone). General fishing laws apply, except: **CI**. S-17, S-25.

LONG POND, Forsyth Twp, Holeb Twp (North Zone). General fishing laws apply, except: **CI**. Motorboats over 10 horsepower prohibited. Open to open water fishing from October 1 - November 30: ALO, S-7.

LONG POND, Jackman, Long Pond Twp (North Zone). General fishing laws apply, except: **B**. S-11, S-13, S-19. Open to open water fishing from October 1 - November 30: ALO, S-7. Churchill Stream and Upper Churchill Stream from Long Pond upstream to the red markers, and Parlin Stream from Long Pond upstream to the bridge at Route 15: S-19.

LONG POND, Jefferson, Somerville, Windsor (South Zone). General fishing laws apply, except: S-33.

LONG POND, King and Bartlett Twp (North Zone). General fishing laws apply, except: **CI**. FFO, S-17.

LONG POND, Mount Desert and Southwest Harbor (South Zone). General fishing laws apply, except: S-13. All landlocked salmon 17-20 inches must be released alive at once. Daily bag limit on landlocked salmon: 2 fish; only 1 of

which may be greater than 20 inches. From October 1 - December 31: ALO, S-7.

LONG POND, Parsonsfield (South Zone). General fishing laws apply, except: S-3. Areas in the pond within 100 feet of the mouth of any tributary are closed to the taking of smelts. From October 1 - December 31: ALO, S-7.

LONG POND, Sandy River Plt. (See Beaver Mountain Lake).

LONG POND, Seven Ponds Twp (North Zone). General fishing laws apply, except: **CI**. FFO, S-17. Long Pond Dam: Fishing is prohibited in or from the fishway; there are no distance restrictions when fishing near the fishway (Title 12, subsection 12457).

LONG POND, Sullivan (South Zone). General fishing laws apply, except: **CI**, **CO**. ALO, S-21.

LONG POND, T10 SD (South Zone). General fishing laws apply, except: **CI**. ALO, S-7, S-13.

LONG POND, TA R11 WELS, T1 R11 WELS (North Zone). General fishing laws apply, except: **B**. S-16. Open to open water fishing from October 1 - November 30: ALO, S-7.

LONG POND, Taunton and Raynham Academy Grant (North Zone). General fishing laws apply, except: **CI**. S-11, S-19. Open to open water fishing from October 1 - November 30: ALO, S-7.

LONG POND AND TRIBUTARIES, Townships D and E (North Zone). General fishing laws apply, except: **CI**. S-19. Motorboats over 10 horsepower prohibited.

LONG POND ON THE LITTLE MAGALLOWAY RIVER, Lynchtown Twp (North Zone). General fishing laws apply, except: **CI**. FFO, S-19, S-20, S-22. From August 16 - September 30: FFO, S-7.

LONG POND STREAM, Sandy River Plt (North Zone). General fishing laws apply, except: FFO, S-1, S-17, S-22. Closed to fishing after August 15.

LONG POND, LITTLE, Seal Harbor (South Zone). General fishing laws apply, except: **CI**, **CO**. S-4. Minimum length limit on brook trout: 8 inches.

LONG POND, LITTLE, T10 SD (South Zone). General fishing laws apply, except: S-16. From October 1 - December 31: Closed to all fishing.

LONG POND, LITTLE, TRIBUTARIES, Seal Harbor (South Zone). General fishing laws apply, except: S-4.

LONGLEY LAKE, Orient (North Zone). General fishing laws apply, except: **A**. S-11.

LONGLEY POND, T6 R13 WELS (North Zone). General fishing laws apply, except: **B**. S-11.

LOON LAKE, Dallas Plt, Rangeley (North Zone). General fishing laws apply, except: **B**. Motorboats prohibited. Open to open water fishing from October 1 - November 30: ALO, S-7.

LOON LAKE, T6 R15 WELS (North Zone). General fishing laws apply, except: **B**. S-11.

LOON POND, Attean Twp (North Zone). General fishing laws apply, except: **CI**. Open to open water fishing from October 1 - November 30: ALO, S-7.

LOON POND, T40 MD (South Zone). General fishing laws apply, except: **CI**. S-4, S-10. Daily bag limit on brook trout: 5 fish. From October 1 - November 30: ALO, S-7.

LOST POND, Bowdoin College Grant West Twp (North Zone). General fishing laws apply, except: **CI**. FFO.

LOST POND, Moro Plt (North Zone). General fishing laws apply, except: **CI**. S-19.

LOST POND, Pleasant Ridge Plt (North Zone). General fishing laws apply, except: **CI**. FFO. Open to open water fishing from October 1 - November 30: FFO, S-7.

LOST POND, Russell Pond Twp (North Zone). General fishing laws apply, except: **CI**. FFO, S-17.

LOST POND, T3 R10 WELS (North Zone). General fishing laws apply, except: **CI**. FFO. Only 1 brook trout may exceed 14 inches. The use of motorboats or outboard motors is prohibited. Closed to the taking of live baitfish.

LOST POND, T7 R7 WELS (North Zone). General fishing laws apply, except: **CI**. S-17.

LOVE LAKE, Crawford, T19 ED BPP (South Zone). General fishing laws apply, except: S-33. From October 1 - December 31: ALO, S-7.

LOVEWELL POND, Fryeburg (South Zone). General fishing laws apply, except: From October 1 - December 31: ALO, S-7.

LUFKIN POND, Phillips (North Zone). General fishing laws apply, except: **B**. S-11, S-19. Open to open water fishing from October 1 - November 30: ALO, S-7.

LUNKSOOS LAKE, T4 R7 WELS (North Zone). General fishing laws apply, except: **A**. S-11, S-19. From October 1 - November 30: ALO, S-7.

LURVEY BROOK, Mount Desert, Southwest Harbor. Closed to all fishing.

LUTHER POND, Thorndike Twp (North Zone). General fishing laws apply, except: **CI**. Open to open water fishing from October 1 - November 30: ALO, S-7.

LYFORD POND, BIG, Shawtown Twp (North Zone). General fishing laws apply, except: **CI**. FFO.

LYFORD PONDS, LITTLE (1ST AND 2ND), Bowdoin College Grant East Twp, Bowdoin College Grant West Twp (North Zone). General fishing laws apply, except: **CI**. FFO, S-19.

MACDOUGALL POND, Caratunk (North Zone). General fishing laws apply, except: **B**. S-9 (ice fishing only), S-11, S-19. Open to open

water fishing from October 1 - November 30: ALO, S-7.

MACHIAS LAKE, BIG, T12 R8 WELS (North Zone). General fishing laws apply, except: **B**. S-11. Open to ice fishing for smelts from the time the ice forms in the fall until April 30.

MACHIAS LAKE, LITTLE, Nashville Plantation (North Zone). General fishing laws apply, except: **B**. S-11. Open to ice fishing for smelts from the time ice forms in the fall until April 30.

MACHIAS LAKES, 1ST, 2ND, AND 5TH, T36 MD BPP, T37 MD BPP (South Zone). General fishing laws apply, except: S-33.

MACHIAS LAKES, 3RD AND 4TH, T42&43 MD BPP, T5 ND (South Zone). General fishing laws apply, except: S-33. Daily bag limit on bass: 1 fish; all bass between 12 and 20 inches must be released alive at once. Daily bag limit on white perch: 25 fish.

MACHIAS RIVER, T12 R8 WELS to Ashland (North Zone). General fishing laws apply, except: S-11.

MACWAHOC LAKE, LOWER, T2 R4 WELS (North Zone). General fishing laws apply, except: **A**. S-11.

MACWAHOC LAKE, UPPER, Sherman, T3 R4 WELS (North Zone). General fishing laws apply, except: **A**. S-11.

MADAWASKA BROOK ON THE MADAWASKA WILDLIFE MANAGEMENT AREA, Palmyra (North Zone). General fishing laws apply, except: S-11. Open to ice and open water fishing from January 1 - December 31. The use of all legal forms of bait, artificial lures, and artificial flies is permitted.

MADAWASKA LAKE (INCLUDING LITTLE MADAWASKA LAKE), T16 R4 WELS, Westmanland (North Zone). General fishing laws apply, except: Open to ice fishing from February 15 - March 31. S-2, S-3, S-11, S-19. Tributaries upstream to the first road crossing: **CI**. S-1, S-19. Lake open to open water fishing from October 1 - November 30: ALO, S-7.

MADAWASKA RIVER, LITTLE, T14 R5 WELS to Caribou (North Zone). General fishing laws apply, except:

– From the bridge on the Grimes Road in Caribou upstream to the Route 1 bridge in Connor Twp: from June 15 - September 30: ALO, S-17.

(River and tributaries from Madawaska Dam to Grimes Mill Road: Do not eat any fish from these waters. See Fish Consumption Advisories on page A-4).

MAGALLOWAY RIVER INCLUDING TRIBUTARIES ABOVE PARMACHENEE LAKE, Bowmantown Twp to Magalloway Plt (North Zone). General fishing laws apply, except:

– Upstream of Aziscohos Lake, including tributaries above Parmachenee Lake: FFO, S-20, S-22. Daily bag limit on brook trout: 1 fish. From August 16 - September 30: S-7.

– Downstream of Aziscohos Lake Dam to the border with New Hampshire: FFO, S-22. Use of barbed hooks is prohibited. All brook trout caught must be released alive at once. From August 16 - September 30: S-7.

– From Bennett's Covered Bridge in Lincoln Plt. to red markers approximately 1,300 feet upstream: From June 1 - August 15, persons under 16 years of age wishing to fish under the S-4 regulation may do so only from the shore with barbless hooks; all other length and bag limits apply.

MAGALLOWAY RIVER, LITTLE AND TRIBUTARIES, UPSTREAM OF THE RED MARKERS JUST NORTH OF SUNDAY POND, Lynchtown Twp (North Zone). General fishing laws apply, except: FFO, S-1, S-19, S-20, S-22. From August 16 - September 30: FFO, S-7.

MAIN STREAM, Great Pond (South Zone). General fishing laws apply, except: Downstream of the Stud Mill Road Bridge: Daily bag limit on bass: 1 fish; all bass between 12 and 20 inches must be released alive at once.

MAINE RIVER AND TRIBUTARIES, Princeton, Alexander, Big Lake Twp (South Zone). General fishing laws apply, except: Daily bag limit on white perch: 25 fish. All bass must be released alive at once.

MAINSTREAM, Harmony. (See Sebasticook River).

MAINSTREAM POND, Harmony, Ripley (North Zone). General fishing laws apply, except: **A**. S-11. Motorboats over 10 horsepower prohibited.

MALABEAM LAKE, Limestone (North Zone). General fishing laws apply, except: **CI**. Closed to the taking of live baitfish.

MANHANOCK POND (NORTHWEST POND), Parkman, Sangerville (North Zone). General fishing laws apply, except: **A**. S-11, S-19. All bass must be released alive at once. From October 1 - November 30: ALO, S-7.

MANTLE LAKE, Presque Isle (North Zone). General fishing laws apply, except: **CI**. S-9. Open to open water fishing from October 1 - November 30: ALO, S-7.

MARANACOOK LAKE, Readfield, Winthrop (South Zone). General fishing laws apply, except: S-2, S-3. From October 1 - December 31: ALO, S-7.

MARDEN POND, T1 R8 WELS (North Zone). General fishing laws apply, except: **A**. S-11.

MARKHAM POND, Johnson Mountain Twp (North Zone). General fishing laws apply, except: **CI**. FFO. Closed to fishing August 15 - September 30.

MARR POND, Sangerville (North Zone). General fishing laws apply, except: **A**. S-11.

MARTIN (LONG) POND, The Forks Plt (North Zone). General fishing laws apply, except: **CI**. S-19. Motorboats prohibited. Open to open water fishing from October 1 - November 30: ALO, S-7.

MARY PETUCHE POND, Prentiss Twp T4 R4 NBKP. General fishing laws for Tribal Waters (page A-3) apply, except: Subject to Tribal regulation and will be posted. Passamaquoddy Indian Territory.

MASSACHUSETTS BOG, Massachusetts Gore (North Zone). General fishing laws apply, except: **CI**. FFO.

MATAGAMON LAKE, GRAND (FIRST LAKE), T6 R8 WELS. General fishing laws for Tribal Waters (page A-3) apply, except: S-19. Only 1 trout may exceed 14 inches. Open to the taking and use of live baitfish. Outboard motors permitted. Penobscot Indian Territory.

MATAGAMON LAKE, GRAND (SECOND LAKE), Trout Brook Twp (North Zone). General fishing laws apply, except: **B**. S-11, S-19. Only 1 brook trout may exceed 14 inches. Open to the taking and use of live baitfish. Outboard motors permitted.

MATTAGODUS STREAM, Carroll Plt (South Zone). General fishing laws apply, except: South of Route 6: S-9, S-19. The use of all legal forms of bait, artificial lures, and artificial flies is permitted.

MATTAKEUNK (SILVER) LAKE, Lee (South Zone). General fishing laws apply, except: S-13. From October 1 - November 30: ALO, S-7.

MATTAMISCONTIS LAKE, BIG, T2&3 R9 NWP. General fishing laws for Tribal Waters (page A-3) apply, except: Open to ice fishing for all fish except trout, landlocked salmon, togue, and bass from the time ice forms in the fall until December 31. Daily bag limit on brook trout: 5 fish. Penobscot Indian Territory.

MATTAMISCONTIS LAKE, LITTLE, T3 R9 NWP. General fishing laws for Tribal Waters (page A-3) apply, except: Open to ice fishing for all fish except trout, landlocked salmon, togue, and bass from the time ice forms in the fall until December 31. Daily bag limit on brook trout: 5 fish. Penobscot Indian Territory.

MATTAMISCONTIS STREAM, T2 R9 NWP, Cedar Lake Twp (South Zone). General fishing laws for Tribal Waters (page A-3) apply to that portion located in Indian Territory. Penobscot Indian Territory.

MATTANAWCOOK POND, Lincoln (South Zone). General fishing laws apply, except: No size or bag limit on largemouth bass.

MATTASEUNK LAKE, Molunkus Twp (North Zone). General fishing laws apply, except: **A**. S-11. From October 1 - November 30: ALO, S-7.

MATTAWAMKEAG AND UPPER MATTAWAMKEAG LAKES, Island Falls, T4 R3 WELS (North Zone). General fishing laws

apply, except: **A.** S-11. From October 1 - November 30: **ALO**, S-7.

MATTAWAMKEAG RIVER, Bancroft to Mattawamkeag (South Zone). General fishing laws apply, except:

– From the Bancroft Road bridge in South Bancroft downstream to the Route 170 bridge in Kingman Twp: Open to open water and ice fishing from January 1 - December 31. The use of all legal forms of bait, artificial lures, and artificial flies is permitted.

– From July 1 - September 30: From the red posts at The Heaters (located above Gordon Falls in Winn) to the confluence with the Penobscot River: **ALO**.

MATTHEWS POND, T8 R10 WELS (North Zone). General fishing laws apply, except: **CI**. **ALO**, S-16. Open to open water fishing from October 1 - November 30: **ALO**, S-7.

MAYFIELD POND, Bridgton Plt, Mayfield Twp (North Zone). General fishing laws apply, except: **B.** S-11, S-21, S-22. During the open water season pond and tributaries closed to taking smelts from midnight to noon. Open to open water fishing from October 1 - November 30: **ALO**, S-7.

- Thoroughfare to Kingsbury Pond: S-1.

MCCLELLAN POND, Elliottsville Twp, Shirley (North Zone). General fishing laws apply, except: **CI**. **ALO**, S-18. Open to open water fishing from October 1 - November 30: **ALO**, S-7.

MCINTIRE POND, New Sharon (North Zone). General fishing laws apply, except: **CI**. **FFO**, S-21.

MCKEEN LAKE, T14 R10 WELS (North Zone). General fishing laws apply, except: **CI**. **ALO**, S-19.

MCKENNA POND, T3 R11 WELS (North Zone). General fishing laws apply, except: **CI**. **FFO**. Open to open water fishing from October 1 - November 30: **FFO**, S-7.

MCKENNEY POND, Holeb Twp (North Zone). General fishing laws apply, except: **CI**. **ALO**, S-17. Motorboats over 10 horsepower prohibited. Open to open water fishing from October 1 - November 30: **ALO**, S-7.

MCLEAN LAKE AND TRIBUTARIES, Saint Francis (North Zone). General fishing laws apply, except: **CI**. S-19.

MCNALLY POND, UPPER, T11 R10 WELS (North Zone). General fishing laws apply, except: **B.** S-11, S-19. Open to open water fishing from October 1 - November 30: **ALO**, S-7.

MCPHERSON POND, T10 R10 WELS (North Zone). General fishing laws apply, except: **CI**. S-19.

MEADOW BROOK, Bangor (South Zone). General fishing laws apply, except: closed to all

fishing from July 1 through September 30, both days inclusive. (Marine Resources Rule).

MEDDYBEMPS LAKE, Alexander, Baileyville, Baring Plt, Meddybemps (South Zone). General fishing laws apply, except: S-13, S-33. Daily bag limit on white perch: 25 fish. From October 1 - December 31: S-4, S-7.

MEDOMAK RIVER, Waldoboro (South Zone). General fishing laws apply, except: From the outlet of Medomak Pond to the head of tide: Open to open water fishing from January 1 - December 31: S-19. The use of all legal forms of bait, artificial lures, and artificial flies is permitted.

MEDUXNEKEAG RIVER AND DIRECT TRIBUTARIES FROM DREWS (MEDUXNEKEAG) LAKE TO THE MAINE/NEW BRUNSWICK BORDER, New Limerick to Littleton (North Zone). General fishing laws apply, except: S-11. The general law maximum length limit on landlocked salmon and brown trout does not apply.

– From the Route 1 bridge in Houlton downstream to the Maine-New Brunswick boundary: River and direct tributaries upstream to the first highway crossing: **ALO**, S-17. From August 16 - September 30: **ALO**. Total daily bag limit on brook trout and brown trout: 1 fish.

(Meduxnekeag River: 2 fish meals a month. See Fish Consumption Advisories on page A-4).

MEDUXNEKEAG RIVER, SOUTH BRANCH, Linneus to Houlton (North Zone). General fishing laws apply, except: S-11. The general law maximum length limit on landlocked salmon and brown trout does not apply. On that portion of the river within the Lt. Gordon Manuel Wildlife Management Area, motorboats prohibited until July 1. After July 1 motorboats over 6 horsepower prohibited.

MEGUNTICOOK LAKE, Camden, Hope, Lincolnville (South Zone). General fishing laws apply, except: S-2, S-3. From October 1 - December 31: **ALO**, S-7.

MEGUNTICOOK RIVER, Camden (South Zone). General fishing laws apply, except: Open to open water and ice fishing from January 1 - December 31: S-19. The use of all legal forms of bait, artificial lures, and artificial flies is permitted.

MERCER BOG, Mercer (North Zone). General fishing laws apply, except: **A.** S-11.

MERRILAND RIVER, Wells (South Zone). General fishing laws apply, except: From Route 9A downstream to Skinners Mill Road: Open to open water fishing from April 1 - October 31: S-19. The use of all legal forms of bait, artificial lures, and artificial flies is permitted.

MERRILL BROOK, Williamsburg Twp (North Zone). General fishing laws for Tribal Waters (page A-3) apply to that portion located in Indian Territory. Penobscot Indian Territory.

MESSALONSKEE STREAM, Oakland, Waterville (South Zone). General fishing laws apply, except:

– From the outlet of Messalonskee Lake to the Union Gas Dam: Open to ice and open water fishing from January 1 - December 31: S-19. The use of all legal forms of bait, artificial lures, and artificial flies is permitted.

– From the Union Gas Dam to the confluence with the Kennebec River: Open to open water fishing from January 1 - December 31. Single hooked artificial lures only. Total daily bag limit on trout and landlocked salmon: 2 fish. Minimum length limit on trout and landlocked salmon: 12 inches.

MESSER POND, LITTLE, T5 R8 WELS (North Zone). General fishing laws apply, except: **CI**. Open to open water fishing October 1 - November 30: **ALO**, S-7.

MICMAC POND, Deblois (South Zone). General fishing laws apply, except: From October 1 - November 30: **ALO**, S-7.

MIDDLE (5 KEZARS) POND, Lovell, Waterford (South Zone). General fishing laws apply, except: S-13. Motorboats over 10 horsepower prohibited.

MIDDLE POND, York. Closed to all fishing.

MIDDLE RIVER, Marshfield, Machias (South Zone). General fishing laws apply, except: Below the bridge on the Marshfield Flats Road downstream to the mouth of Smelt Brook: S-9, S-19. Persons age 16 and older can fish minnow traps to catch live bait.

MIDWAY POND, Sandy River Plt (North Zone). General fishing laws apply, except: **CI**. Open to open water fishing from October 1 - November 30: **ALO**, S-7.

MILL (CLEAR) POND, Pleasant Ridge Plt (North Zone). General fishing laws apply, except: **CI**. **FFO**, S-17.

MILL BROOK POND, Bowerbank (North Zone). General fishing laws apply, except: **CI**. **ALO**, S-17.

MILL POND, New Vineyard (North Zone). General fishing laws apply, except: **A.** S-11.

MILL POND ON MUDDY BROOK, Industry (North Zone). General fishing laws apply, except: From the dam on the outlet of Clearwater Pond to the next dam located below Route 43: **CI**. S-9, S-19. Open to open water fishing from October 1 - November 30: **ALO**, S-7.

MILL PRIVILEGE LAKE, Carroll Plt, Pukakon Twp. General fishing laws for Tribal Waters (page A-3) apply, except: Open to ice fishing for all fish except trout, landlocked salmon, togue, and bass from the time ice forms in the fall until December 31. Daily bag limit on brook trout: 5 fish. Penobscot Indian Territory.

MILL STREAM, Embden (North Zone). General fishing laws apply, except: From Embden Pond downstream to Cross Town Road bridge: S-9, S-19.

MILL STREAM (OUTLET OF LITTLE WASSOOKEAG LAKE), Dexter. (See Sebasticook River, East Branch).

MILLER BROOK, Bridgton (South Zone). General fishing laws apply, except: S-1. Areas in the lake within 100 feet of the mouth of this tributary are closed to the taking of smelt.

MILLIKEN MILLS POND, Old Orchard Beach (South Zone). General fishing laws apply, except: **CI, CO**.

MILLIMAGASSET LAKE, T7 R8 WELS (North Zone). General fishing laws apply, except: **B**. S-11, S-16. A person may fish using live fish for bait (Title 12, subsection 12461). From October 1 - December 31: Closed to all fishing.

MILLINOCKET LAKE, T1&2 R8 WELS, T1&2 R9 WELS (North Zone). General fishing laws apply, except: **A**. S-2, S-3, S-11, S-19. From October 1 - November 30: ALO, S-7.

MILLINOCKET LAKE AND LITTLE MILLINOCKET LAKE, T7&8 R9 WELS, T7 R10 WELS (North Zone). General fishing laws apply, except: **B**. S-11, S-21. A person may fish using live fish for bait (Title 12, subsection 12461).

MILLINOCKET STREAM, T1 R8 WELS, T3 Indian Purchase Twp (North Zone). General fishing laws apply, except: From Millinocket Lake Dam downstream to the Route 11 bridge: Open to open water fishing from January 1 - December 31: S-11, S-19. The use of all legal forms of bait, artificial lures, and artificial flies is permitted.

MILLINOCKET STREAM (INCLUDING ROUND POND) AND TRIBUTARIES, T7 R8&9 WELS, T8 R8&9 WELS (North Zone). General fishing laws apply, except:

– From the outlet of Millinocket Lake in T7 R9 WELS downstream to the outlet of Round Pond: ALO, S-7.

– From the outlet of Round Pond in T7 R9 WELS downstream to the confluence with Munsungan Stream in T8 R8 WELS, including all tributaries upstream to the first road crossing: ALO, S-17. From August 16 - September 30: Total daily bag limit on brook trout and togue: 1 fish.

MILTON POND, Lebanon. General fishing laws for Interstate Waters (page A-2) apply.

MINNEHONK LAKE, Mount Vernon (South Zone). General fishing laws apply, except: S-3, S-16. From October 1 - November 30: ALO, S-7.

MIRROR (MONKEY) POND, TA R11 WELS (North Zone). General fishing laws apply, except: **CI**. FFO, S-7.

MIRROR LAKE, Rockport. Closed to all fishing.

MISERY POND, Misery Twp (North Zone). General fishing laws apply, except: **CI**. ALO, S-17.

MITCHELL POND, Dedham (South Zone). General fishing laws apply, except: **CI**. S-10. From October 1 - November 30: ALO, S-7.

MITCHELL POND, T7 R9 WELS (North Zone). General fishing laws apply, except: **CI**. Open to open water fishing from October 1 - November 30: ALO, S-7.

MIXER POND, Knox, Morrill (South Zone). General fishing laws apply, except: **CI**. S-10. From October 1 - November 30: ALO, S-7.

MOCCASIN POND AND TRIBUTARIES, T14 R8 WELS (North Zone). General fishing laws apply, except: **CI**. FFO, S-7. Open to open water fishing from October 1 - November 30: FFO, S-7.

MOLASSES POND, Eastbrook (South Zone). General fishing laws apply, except: S-13. From October 1 - December 31: ALO, S-7.

MOLLIDGEWOCK POND, Upton (North Zone). General fishing laws apply, except: **A**. S-11.

MOLUNKUS LAKE, Macwahoc Plt, Molunkus Twp, T1 R5 WELS (North Zone). General fishing laws apply, except: **A**. S-11, S-19. From October 1 - November 30: ALO, S-7.

MONEYMAKER LAKE, Robbinston (South Zone). General fishing laws apply, except: S-17. From October 1 - December 31: ALO, S-7.

MONKEY (MIRROR) POND, TA R11 WELS. (See Mirror [Monkey] Pond).

MONROE LAKE, T43 MD BPP (South Zone). General fishing laws apply, except: **CI**. S-4, S-10. Daily bag limit on brook trout: 5 fish. Closed to the taking of live baitfish. From October 1 - November 30: ALO, S-7.

MONROE POND, EAST, T43 MD BPP (South Zone). General fishing laws apply, except: **CI, CO**. Open to open water fishing from April 1 - September 30 in even numbered years. S-4. Closed to the taking of live baitfish. Closed to all fishing in odd numbered years.

MONROE POND, WEST, T43 MD BPP (South Zone). General fishing laws apply, except: **CI, CO**. Open to open water fishing from April 1 - September 30 in odd numbered years. S-4. Closed to the taking of live baitfish. Closed to all fishing in even numbered years.

MONSON POND, Easton, Fort Fairfield (North Zone). General fishing laws apply, except: **CI**. S-11, S-19. Open to open water fishing from October 1 - November 30: ALO, S-7.

MONSON POND, Monson (North Zone). General fishing laws apply, except: **CI**. S-11.

MONTEGAIL POND, T19 MD BPP (South Zone). General fishing laws apply, except: From October 1 - November 30: ALO, S-7.

MONUMENT BROOK, Amity, Orient (North Zone). General fishing laws apply, except: S-1. International Water (page A-1).

MOODY POND, Waterboro (South Zone). General fishing laws apply, except: **CI**.

MOORE POND, Bradstreet Twp (North Zone). General fishing laws apply, except: **CI**. Open to open water fishing from October 1 - November 30: ALO, S-7.

MOORES POND, Lexington Twp (North Zone). General fishing laws apply, except: **A**. S-11, S-19. From October 1 - November 30: ALO, S-7.

MOORES POND, Monson (North Zone). General fishing laws apply, except: **CI**. ALO, S-17.

MOOSE BOG, Bowmantown Twp (North Zone). General fishing laws apply, except: **CI**. FFO, S-20, S-22. Daily limit on brook trout: 1 fish. From August 16 - September 30: S-7.

MOOSE BROOK, BIG, Big Moose Twp (North Zone). General fishing laws apply, except: From the red markers at the lake upstream to the old concrete dam just upstream from Route 15: Closed to all fishing.

MOOSE LAKE, GREAT, Athens, Harmony, Hartland, Saint Albans (North Zone). General fishing laws apply, except: **B**. S-2, S-11. Open to open water fishing from October 1 - November 30: ALO, S-7.

MOOSE POND, Acton (South Zone). General fishing laws apply, except: From October 1 - November 30: ALO, S-7.

MOOSE POND, Bowtown Twp (North Zone). General fishing laws apply, except: **CI**. Open to open water fishing from October 1 - November 30: ALO, S-7.

MOOSE POND, Bridgton, Denmark, Sweden (South Zone). General fishing laws apply, except: S-22. Open to the taking of smelts, except the tributaries Miller Brook and Sucker Brook (Beaver Pond Outlet), and that area within 100 feet of the mouth of either brook: S-1. From January 1 - March 31: Minimum length limit on landlocked salmon: 16 inches. From October 1 - December 31: ALO, S-7.

MOOSE POND, Otisfield (South Zone). General fishing laws apply. Motorboats over 5 horsepower prohibited.

MOOSE POND, T3 R8 WELS (North Zone). General fishing laws apply, except: **CI**. S-19.

MOOSE POND, T6 R7 WELS (North Zone). General fishing laws apply, except: **CI**. S-19. Open to open water fishing October 1 - November 30: ALO, S-7.

MOOSE POND (LITTLE MOOSE), Waterford (South Zone). General fishing laws apply, except: From October 1 - December 31: ALO, S-7.

MOOSE POND, BIG, Moosehead Junction Twp (North Zone). General fishing laws apply, except: **CI**. ALO, S-17.

MOOSE RIVER, Holeb Twp to Rockwood Strip T1 R1 NBKP (North Zone). General fishing laws apply, except:

– From confluence of Holeb Stream (Holeb Twp) to Brassua Lake: S-1, S-11, S-19.

– From Brassua Lake Dam to the red markers located just upstream of Moose River Campground (formerly Woody's Campground), approx. 1 mile upstream of Rockwood Bridge, including direct tributaries: S-1. Total daily bag limit on brook trout and landlocked salmon: 1 fish. Minimum length limit on brook trout and landlocked salmon: 14 inches. All brook trout between 18 and 22 inches must be released alive at once. General law maximum length limit on landlocked salmon does not apply. No minimum length limit on togue. Daily bag limit on togue: 5 fish (only 1 togue may be greater than 18 inches). From April 1 - August 31: Fly fishing and trolling with flies only. From September 1 - September 30: FFO.

– From the red markers located just upstream of Moose River Campground (formerly Woody's Campground), to Moosehead Lake, including direct tributaries: S-1. Total daily bag limit for trout and landlocked salmon: 1 fish. Minimum length on trout and landlocked salmon: 14 inches. All brook trout between 18 and 22 inches must be released alive at once. General law maximum length limit on landlocked salmon does not apply. No minimum length limit on togue. Daily bag limit on togue: 5 fish (only 1 togue may be greater than 18 inches). From April 1 - August 31: S-11. No special terminal gear restrictions. From September 1 - September 30: FFO.

MOOSEHEAD LAKE, Greenville, etc. (North Zone).

Ice fishing: Moosehead Lake. General fishing laws apply, except: **B.** S-1, S-11, S-21. All brook trout between 18 and 22 inches must be released alive at once. No minimum length limit on togue. Daily bag limit on togue: 5 fish (only 1 togue may be greater than 18 inches). Closed to the taking of landlocked salmon until February 15: S-22; minimum length limit on landlocked salmon: 18 inches. From January 1 - February 14 and from April 1 - April 30, all landlocked salmon caught while ice fishing must be released alive without removal from the water. From April 1 - April 30: All brook trout caught while ice fishing must be released alive without removal from the water.

CLOSED AREAS:

– That portion known as Spencer Bay;

– That portion from the mouth of Tomhegan Stream to a straight line between 2 red markers, 1 set on the small point of land on the north shore of Tomhegan Cove approximately 1/2 mile from the mouth of Tomhegan Stream, the other set on the small point of land on the south shore of Tomhegan Cove approximately 3/4 mile from the mouth of Tomhegan Stream;

– That portion from the mouth of Moose Brook to a straight line between 2 red markers, 1 set at the south shore of Moose Brook Cove, the other on the north shore of Moose Brook Cove on a

line passing inside the islands in Moose Brook Cove;

– That portion from the mouth of Socatean Stream to a straight line between 2 red markers, one set on the northerly shore of Socatean Bay at the camp site known as the Ledges, the other set on the westerly shore of Socatean Bay on a line passing just outside Wiggin's Island;

– That portion from the mouth of Williams Brook in Big W Township to a straight line between 2 red markers, one set on the land of Hermon Brautigan on the south shore of Williams Cove and the other in a northeasterly direction on the opposite shore, Piscataquis County;

– That portion inside of the red markers located at the mouth of Moose River;

– That portion of Lily Bay with a west border running in a straight line between 2 red posts, one located on the Lily Bay State Park boundary and the other on Sugar Island to the west of Dollar Island. The east boundary in a straight line between 2 red posts, one located just south of Porcupine Point on Sugar Island and the other on Laker Point near the mouth of Mathews Cove on a line running south of Two-Mile Island.

Open water fishing: Moosehead Lake and Tributaries (Upstream to red markers or the first rail or road crossing). General fishing laws apply, except: S-1, S-11, S-21, S-22. All brook trout between 18 and 22 inches must be released alive at once. No minimum length limit on togue. Daily bag limit on togue: 5 fish (only 1 togue may be greater than 18 inches). For additional regulations and exceptions to the above, see entries for the following: Kennebec River, East and West Outlets; Moose River; Roach River, Lily Bay Brook and Moose Brook; and Socatean Stream.

MOOSELEUK LAKE AND OUTLET ABOVE THE DAM (INCLUDING BLIND BROOK DEADWATER), T10 R9 WELS (North Zone). General fishing laws apply, except: **CI.** S-17.

MOOSELEUK STREAM, T10 R9 WELS to T8 R8 WELS (North Zone). General fishing laws apply, except: From Mooseleuk Lake Dam in T10 R9 WELS downstream to the confluence of the Aroostook River in T8 R8 WELS: FFO, S-17. From August 16 - September 30: Total daily bag limit on brook trout and togue: 1 fish.

MOOSELOOKMEGUNTIC LAKE (INCLUDES CUPSUPTIC LAKE), Rangeley, etc. (North Zone). General fishing laws apply, except: **CI.** S-2, S-3, S-17. No size or bag limit on landlocked salmon less than 16 inches. Daily bag limit on salmon over 16 inches: 1 fish.

Mooselookmeguntic Lake regulations apply:

– To Cupsuptic Lake up to the red markers at Little Falls on the Cupsuptic River.

– To the red markers at the confluence of Rangeley River and Kennebagog River.

MOPANG LAKE, Devereaux Twp (South Zone). General fishing laws apply, except: S-16,

S-33. Daily bag limit on white perch: 25 fish. From October 1 - December 31: ALO, S-7.

MOPANG LAKES, 1ST, 2ND, Devereaux Twp, T30 MD BPP (South Zone). General fishing laws apply, except: S-33.

MORRELL POND, T6&7 R8 WELS (North Zone). General fishing laws apply, except: **CI.** S-19. Open to open water fishing from October 1 - November 30: ALO, S-7.

MORRILL POND, Hartland (North Zone). General fishing laws apply, except: **B.** S-2, S-3, S-11, S-19. Open to open water fishing from October 1 - November 30: ALO, S-7.

MOSQUITO POND, Albany Twp (South Zone). General fishing laws apply, except: **CI.** FFO, S-17. Closed to the taking of live baitfish. From October 1 - March 31: FFO, S-7.

MOSQUITO POND, The Forks Plt (North Zone). General fishing laws apply, except: **CI.** ALO, S-19. Open to open water fishing from October 1 - November 30: ALO, S-7.

MOULTON POND, Bucksport, Dedham (South Zone). General fishing laws apply. Motorboats over 10 horsepower prohibited.

MOUNT BLUE POND, Avon (North Zone). General fishing laws apply, except: **B.** S-2, S-3, S-11, S-19. Motorboats with internal combustion engines prohibited. Open to open water fishing from October 1 - November 30: ALO, S-7.

MOUNT ZIRCON RESERVOIR, Rumford. Closed to all fishing.

MOUNT ZIRCON RESERVOIR TRIBUTARIES, Rumford, Milton Twp (South Zone). General fishing laws apply, except: S-4.

MOUNTAIN BROOK, T3 R9 NWP (South Zone). General fishing laws for Tribal Waters (page A-3) apply to that portion located in Indian Territory. Penobscot Indian Territory.

MOUNTAIN BROOK POND, Bowdoin College Grant West Twp (North Zone). General fishing laws apply, except: **CI.** FFO.

MOUNTAIN CATCHER POND, T6 R8 WELS. General fishing laws for Tribal Waters (page A-3) apply, except: **CI.** S-4. Daily bag limit on trout: 2 fish; minimum length limit on brook trout: 10 inches. Penobscot Indian Territory.

MOUNTAIN CATCHER STREAM, T6 R8 WELS (North Zone). General fishing laws for Tribal Waters (page A-3) apply to that portion located in Indian Territory. Penobscot Indian Territory.

MOUNTAIN POND, Beaver Cove, Bowdoin College Grant West Twp (North Zone). General fishing laws apply, except: **CI.** FFO, S-17.

MOUNTAIN POND, Rangeley Plt (North Zone). General fishing laws apply, except: **CI.** FFO, S-7.

MOUNTAIN POND, T10 R10 WELS (North Zone). General fishing laws apply, except: **CI.**

ALO, S-17. Open to open water fishing from October 1 - November 30: ALO, S-7.

MOUNTAIN POND, T8 R14 WELS (North Zone). General fishing laws apply, except: **CI.** ALO, S-17.

MOUNTAIN VIEW (FITZGERALD) POND, Big Moose Twp (North Zone). General fishing laws apply, except: **A.** S-11, S-19. From October 1 - November 30: ALO, S-7.

MOUNTAIN VIEW (FITZGERALD) POND OUTLET DOWNSTREAM TO THE RAILROAD BRIDGE AT MOOSEHEAD LAKE, Big Moose Twp (North Zone). General fishing laws apply, except: **CI.** S-1, S-11, S-19.

MOUNTAIN VIEW POND, TA R11 WELS (North Zone). General fishing laws apply, except: **CI.** FFO, S-7.

MOUNTAIN POND, Dedham (South Zone). General fishing laws apply, except: S-17. From October 1 - December 31: ALO, S-7.

MOUSAM LAKE, Acton, Shapleigh (South Zone). General fishing laws apply, except: S-2, S-3, No bag limit on togue under 23 inches and no minimum length limit. Daily bag limit on togue greater than 23 inches: 1 fish. From October 1 - December 31: ALO, S-7.

MOUSAM RIVER, Shapleigh, Sanford, Kennebunk (South Zone). General fishing laws apply, except: From the dam at Mousam Lake downstream to red marker located at Roger's Park in Kennebunk. Open to open water and ice fishing from January 1 - December 31: S-19. The use of all legal forms of bait, artificial lures, and artificial flies is permitted.

MOXIE BOG (MOXIE LONG BOG), Bald Mountain Twp (North Zone). General fishing laws apply, except: **CI.** S-19. Motorboats prohibited.

MOXIE POND, Bald Mountain Twp, East Moxie Twp, The Forks Plt (North Zone). General fishing laws apply, except: **CI.** S-19. Open to open water fishing from October 1 - November 30: ALO, S-7.

MOXIE POND, Township D (North Zone). General fishing laws apply, except: **CI.** FFO. Open to open water fishing from October 1 - November 30: FFO, S-7.

MOXIE POND, LITTLE, East Moxie Twp (North Zone). General fishing laws apply, except: **CI.** ALO, S-16.

MUD (RUSSELL) POND, Linneus (North Zone). General fishing laws apply, except: **A.** S-11, S-19. From October 1 - November 30: ALO, S-7.

MUD LAKE, Cross Lake Twp, T17 R4 WELS (North Zone). General fishing laws apply, except: **CI.** S-2, S-3, S-11, S-16. (See also Fish River Thoroughfares).

MUD LAKE, Forest City (South Zone). General fishing laws apply, except: S-33. International Water (page A-1).

MUD LAKE, Oakfield, T4 R3 WELS (North Zone). General fishing laws apply, except: **A.** S-11.

MUD LAKE, T3 R3 WELS, T3 R4 WELS (North Zone). General fishing laws apply, except: **CI.** Open to open water fishing from October 1 - November 30: ALO, S-7.

MUD LAKE, Moro Plt, T6 R6 WELS (North Zone). General fishing laws apply, except: **CI.** S-17.

MUD LAKES, LOWER AND UPPER, Alexander (South Zone). General fishing laws apply, except: S-33. Daily bag limit on white perch: 25 fish. All bass must be released alive at once.

MUD POND, Attean Twp (North Zone). General fishing laws apply, except: **B.** S-11, S-19.

MUD POND, Chesterville (North Zone). General fishing laws apply, except: **A.** S-11.

MUD POND, Coburn Gore (North Zone). General fishing laws apply, except: **CI.** FFO.

MUD POND, Embden (North Zone). General fishing laws apply, except: **A.** S-11.

MUD POND, Hartland (North Zone). General fishing laws apply, except: **A.** S-11.

MUD POND, Jay (North Zone). General fishing laws apply, except: **A.** S-11.

MUD POND, Lower Cupsuptic Twp (North Zone). General fishing laws apply, except: **CI.** Open to open water fishing from October 1 - November 30: ALO, S-7.

MUD POND, Medford (North Zone). General fishing laws apply, except: **A.** S-11.

MUD POND, Township 6 North of Weld (North Zone). General fishing laws apply, except: **CI.** Open to open water fishing from October 1 - November 30: ALO, S-7.

MUD POND AND TRIBUTARIES, T15 R9 WELS (North Zone). General fishing laws apply, except: **CI.** S-19.

MUD PONDS (5 KEZARS), BIG AND LITTLE, Stoneham, Waterford (South Zone). General fishing laws apply, except: S-13. Motorboats over 10 horsepower prohibited.

MULE POND, Russell Pond Twp (North Zone). General fishing laws apply, except: **CI.** ALO, S-21.

MUNSUNGAN LAKE (INCLUDING LITTLE MUNSUNGAN), T8 R9&10 WELS, T9 R10 WELS (North Zone). General fishing laws apply, except: **CI.** S-16. Daily bag limit on togue: 6 fish; minimum length limit: 14 inches, only 1 may exceed 23 inches. Daily bag limit on landlocked salmon: 3 fish; minimum length limit: 12 inches.

MUNSUNGAN STREAM AND TRIBUTARIES, T8 R9 WELS to T8 R8 WELS (North Zone). General fishing laws apply, except: From the red markers at the outlet of

Little Munsungan Lake in T8 R9 WELS downstream to the confluence with Millinocket Stream in T8R8 WELS, including all tributaries upstream to the first road crossing: ALO, S-17. Daily bag limit on landlocked salmon: 3 fish; minimum length limit: 12 inches.

MURDOCK POND, Berwick (South Zone). General fishing laws apply, except: S-13.

MURPHY PONDS (BIG AND LITTLE), Rainbow Twp (North Zone). General fishing laws apply, except: **CI.** ALO, S-17. Open to open water fishing from October 1 - November 30: ALO, S-7.

MUSQUACOOK LAKE, 4TH, T10&11 R11, WELS (North Zone). General fishing laws apply, except: **CI.** S-16.

MUSQUACOOK LAKES, 1ST, 2ND, AND 3RD, T11&12 R11 WELS (North Zone). General fishing laws apply, except: **B.** S-11, S-16. Daily bag limit on whitefish: 1 fish. Minimum length limit on whitefish: 18 inches.

MUSQUASH LAKE, EAST, Topsfield (South Zone). General fishing laws apply, except: S-25. From October 1 - December 31: ALO, S-7.

MUSQUASH LAKE, WEST, T6 R1 NBPP (South Zone). General fishing laws apply, except: S-17. No bag limit on togue under 23 inches and no minimum length limit. Daily bag limit on togue greater than 33 inches: 1 fish. All togue between 23 and 33 inches must be released alive at once. From October 1 - December 31: Closed to all fishing.

MYERS POND, NORTH AND SOUTH, Columbia (South Zone). General fishing laws apply, except: **CI.** S-8, S-19. Open to fishing only for persons under 16 years of age.

NADEAU LAKE, Fort Fairfield (North Zone). General fishing laws apply, except: **CI.** S-19. Closed to the taking of live baitfish. Motorboats with more than 10 horsepower prohibited.

NAHMAKANTA LAKE, T1&2 R11 WELS (North Zone). General fishing laws apply, except: **B.** S-8 (except that 5 lines may be used from sunset to sunrise while fishing for cusk), S-11, S-16. Daily bag limit on landlocked salmon: 3 fish; minimum length limit: 12 inches.

NAHMAKANTA STREAM, T1 R11 WELS (North Zone). General fishing laws apply, except: From Nahmakanta Lake downstream to the T1 R10 WELS town line: ALO.

NARRAGUAGUS LAKE, T16 MD, T9 SD, T10 SD (South Zone). General fishing laws apply, except: **CI, CO.** S-4, S-16. Closed to the taking of live baitfish.

NARRAGUAGUS LAKE TRIBUTARIES, T16 MD, T10 SD, T9 SD, Franklin, Eastbrook (South Zone). General fishing laws apply, except: S-4.

NARRAGUAGUS RIVER, T34 MD to Deblois (South Zone). General fishing laws apply, except:

– Closed to all fishing is that portion of the Narraguagus River from a red marker at the mouth of Sodom Brook in Deblois, downstream approximately 150 yards to a red marker.

– From the Route 193 bridge in Deblois to the downriver side of the Route 1 bridge in Cherryfield: FFO. (See Schoodic Brook). Except from 100 feet above the ice control dam in Cherryfield (this to the downriver side of the ice breakers) and extending upriver approximately 3.66 miles to the red markers situated on each side of the river: General law fishing.

– Closed to all fishing within 100 feet of the ice control dam in Cherryfield (Title 12, subsection 12457).

– Closed to all fishing from the ice control dam to the railroad bridge in Cherryfield, except from May 1 - June 10 a portion of river between two sets of red markers (at 100 feet below and 450 feet below the ice control dam): FFO.

NARRAGUAGUS RIVER, WEST BRANCH, AND TRIBUTARIES, T22 MD to Cherryfield (South Zone). General fishing laws apply, except: Minimum length limit on brook trout: 8 inches. S-19. From the headwaters down to junction with Spring River: ALO.

NARROW POND, T8 R14 WELS (North Zone). General fishing laws apply, except: **CI**. ALO, S-16.

NARROWS PONDS, LOWER AND UPPER, Winthrop (South Zone). General fishing laws apply, except: No ice fishing within 500 feet of the intake pipe on Upper Narrows. S-2, S-3. From October 1 - December 31: ALO, S-7.

NASHS LAKE, Calais (South Zone). General fishing laws apply, except: S-2, S-3, S-13. From October 1 - December 31: ALO, S-7.

NEQUASSET LAKE, Woolwich (South Zone). General fishing laws apply, except: No vehicles on ice (ATVs and snowmobiles exempted). Motorboats with more than 10 horsepower prohibited. Nequasset Lake is defined as the area south of the mouth of Nequasset Stream on the north end of the lake, and the area north of the Railroad bridge on the south end.

NESOWADNEHUNK (SOURDNAHUNK) STREAM, T4 R10 WELS to T2 R10 WELS. (See Sourdناهunk Stream).

NESOWADNEHUNK LAKE, T4 R10 WELS, T4 R11 WELS, T5 R10 WELS, T5 R11 WELS. (See Sourdناهunk Lake).

NEZINSCOT RIVER, Turner (South Zone). General fishing laws apply, except:

– From the Central Maine Power Company transmission line crossing approximately 500 yards below the junction with Martin Stream to the Turner Mill Dam: ALO, S-19. Open to open water and ice fishing from January 1 - December 31.

– From Turner Mill Dam downstream to its confluence with Meadow Brook: ALO, S-7.

Open to open water fishing from January 1 - December 31.

– From its confluence with Meadow Brook downstream to its confluence with the Androscoggin River: S-19. Open to open water and ice fishing from January 1 - December 31. The use of all legal forms of bait, artificial lures, and artificial flies is permitted.

NICATOUS LAKE AND TRIBUTARIES, T40 MD (South Zone). General fishing laws apply, except: Daily bag and possession limit on smelts: 1 quart. From October 1 - December 31: ALO, S-7.

NICKERSON LAKE, Linneus, New Limerick (North Zone). General fishing laws apply, except: **B**. S-2, S-3, S-11, S-19, S-26. Open to open water fishing from October 1 - November 30: ALO, S-7.

NOKOMIS POND, Newport, Palmyra (South Zone). General fishing laws apply. Motorboats with internal combustion engines prohibited.

NORCROSS POND, Chesterville (North Zone). General fishing laws apply, except: **A**. S-11, S-19. Daily bag limit on bass: 2 fish, only 1 may exceed 14 inches. From October 1 - November 30: ALO, S-7.

NORSE POND, Cutler (South Zone). General fishing laws apply, except: **CI**. S-4.

NORTH GORHAM POND, Gorham, Standish, Windham (South Zone). North Gorham Pond is the impounded portion of the Presumpscot River from the North Gorham Pond Dam upstream to the red markers at the end of the Eel Weir Canal and the natural falls on the river (Latitude: 43.817579 Longitude: -70.448736).

General fishing laws apply, except: Daily bag limit 1 brook trout and 1 landlocked salmon.

NORTH LAKE, Orient (North Zone). General fishing laws apply, except: **B**. S-2, S-3, S-11. International Water (page A-1).

NORTH POND, Chesterville (North Zone). General fishing laws apply, except: **A**. S-11. Daily bag limit on bass: 2 fish, only 1 may exceed 14 inches.

NORTH POND, Elliottsville Twp (North Zone). General fishing laws apply, except: **CI**. ALO, S-17.

NORTH POND, Sumner (South Zone). General fishing laws apply, except: S-13, S-16. Motorboats with internal combustion engines prohibited within 300 yards of North Pond Dam. Motorboats with more than 10 horsepower prohibited on rest of pond. From October 1 - December 31: ALO, S-7.

NORTH POND, T14 R9 WELS (North Zone). General fishing laws apply, except: **CI**. FFO, S-20.

NORTH POND AND LITTLE POND, Mercer, Rome, Smithfield (South Zone). General fishing laws apply.

NORTHEAST POND, Acton, Lebanon. General fishing laws for Interstate Waters (page A-2) apply.

NORTHERN STREAM, T19 ED BPP, Berry Twp (South Zone). General fishing laws apply, except: S-13.

NORTHWEST POND, Massachusetts Gore (North Zone). General fishing laws apply, except: **CI**. FFO.

NORTHWEST POND, LITTLE, Massachusetts Gore (North Zone). General fishing laws apply, except: **CI**. FFO.

NORTHWEST RIVER, Sebago. (See Sebago Lake).

NORTON (PETERS) POND, Brownville (North Zone). General fishing laws apply, except: Open to open water and ice fishing from January 1 - December 31: S-11, S-19.

NOTCH POND, Bowdoin College Grant West Twp (North Zone). General fishing laws apply, except: **CI**. FFO.

NOTCH POND, BIG, Moosehead Junction Twp (North Zone). General fishing laws apply, except: **CI**. ALO, S-7.

NOTCH POND, LITTLE, Moosehead Junction Twp (North Zone). General fishing laws apply, except: **CI**. ALO, S-17.

NOTCHED POND, Gray, Raymond (South Zone). General fishing laws apply. Motorboats over 10 horsepower prohibited.

NOYES (NORRIS) POND, Blue Hill (South Zone). General fishing laws apply, except: **CI**, **CO**. S-4, S-17.

NOYES (NORRIS) POND TRIBUTARIES, Blue Hill (South Zone). General fishing laws apply, except: S-4.

NUMBER NINE LAKE AND TRIBUTARIES, T9 R3 WELS (North Zone). General fishing laws apply, except: **CI**. S-19. Open to open water fishing from October 1 - November 30: ALO, S-7.

OAKS POND, Skowhegan (North Zone). General fishing laws apply, except: **B**. S-11, S-19. Open to open water fishing from October 1 - November 30: ALO, S-7.

OGUNQUIT RIVER, Wells (South Zone). General fishing laws apply, except: From North Village Road downstream to the Route 1 bridge: Open to open water fishing from April 1 - October 31: S-19. The use of all legal forms of bait, artificial lures, and artificial flies is permitted.

OLD STREAM, T37 MD BPP to Northfield (South Zone). General fishing laws apply, except: S-13.

– From the Route 9 bridge downstream to Guptil Road (including tributaries): ALO, S-13, S-19. The area at the mouth of Trout Brook is closed to all fishing between the red markers.

OLD STREAM, 2nd AND 3rd LAKES, T37 MD BPP (South Zone). General fishing laws apply, except: S-13, S-18, S-33. From October 1 - December 31: ALO, S-7.

OLD STREAM, FIRST LAKE, T37 MD BPP (South Zone). General fishing laws apply, except: S-13, S-33.

ONAWA LAKE, Elliottsville Twp, Willimantic (North Zone). General fishing laws apply, except: **B.** S-8 (except that 5 lines may be used at night while fishing for cusk), S-16.

ORDWAY POND, Shirley (North Zone). General fishing laws apply, except: **CI.** ALO, S-17.

ORLAND RIVER, Orland, Bucksport (South Zone). General fishing laws apply, except: From the outlet of Alamoosook Lake down to the dam in Orland: Open to open water fishing from January 1 - December 31: S-19. The use of all legal forms of bait, artificial lures, and artificial flies is permitted.

ORSON BOG OUTLET, Brownville (North Zone). General fishing laws apply, except: From Schoodic Lake upstream to the second road crossing: S-11, S-19.

OSSIPEE LAKE, LITTLE, Waterboro (South Zone). General fishing laws apply, except: S-2, S-3. From October 1 - December 31: ALO, S-7.

OSSIPEE RIVER, Parsonsfield, Porter, Cornish, Hiram (South Zone). General fishing laws apply, except: S-13.

– From Kezar Fall's Dam (Porter/ Parsonsfield) to Warren's Bridge (Cornish): ALO, S-19.

– That portion of the Ossipee River between the red markers located approx. 100 yards upstream and 100 yards downstream from the confluence of Wedgewood Brook: Closed to all fishing. (See separate listing for Wedgewood Brook).

OSSIPEE RIVER, LITTLE, Newfield, Shapleigh (South Zone). General fishing laws apply, except: From the stone dam immediately above Route 11 in North Shapleigh downstream to Bridge Street in Newfield: From April 1 - October 31: ALO, S-7.

OTTER LAKE, T3 R4 WELS (North Zone). General fishing laws apply, except: **CI.** Open to open water fishing from October 1 - November 30: ALO, S-7.

OTTER POND, Bowtown Twp (North Zone). General fishing laws apply, except: **CI.** ALO. Persons under 16 years of age may fish under S-4. Open to open water fishing from October 1 - November 30: ALO, S-7.

OTTER POND, Bridgton (South Zone). General fishing laws apply. Motorboats over 10 horsepower prohibited.

OTTER POND, Chain of Ponds Twp (North Zone). General fishing laws apply, except: **CI.** Open to open water fishing from October 1 - November 30: ALO, S-7.

OTTER POND, Parmachenee Twp (North Zone). General fishing laws apply, except: **CI.** FFO. From August 16 - September 30: FFO, S-7.

OTTER POND, T3 R13 WELS (North Zone). General fishing laws apply, except: **CI.** ALO, S-17.

OTTER POND #2, Standish (South Zone). General fishing laws apply, except: From October 1 - November 30: ALO, S-7.

OTTER POND #4, Standish (South Zone). General fishing laws apply, except: From October 1 - November 30: ALO, S-7.

OTTER POND, BIG, Sandwich Academy Grant (North Zone). General fishing laws apply, except: **CI.** Open to open water fishing from October 1 - November 30: ALO, S-7.

OTTER POND, LITTLE, Sandwich Academy Grant (North Zone). General fishing laws apply, except: **CI.** ALO, S-17. Open to open water fishing from October 1 - November 30: ALO, S-7.

OTTER POND, NORTH, Bowtown Twp (North Zone). General fishing laws apply, except: **CI.** Open to open water fishing from October 1 - November 30: ALO, S-7.

OVERSETT POND, Greenwood (South Zone). General fishing laws apply, except: **CI.** S-10, S-17. Closed to the taking of live baitfish. Fly fishing and trolling with flies only. From October 1 - November 30: S-7.

OXBROOK LAKES, LOWER AND UPPER, T6 ND, T6 R1 NBPP (South Zone). General fishing laws apply. Motorboats prohibited.

OXHEAD POND, MIDDLE, T40 MD (South Zone). General fishing laws apply, except: From October 1 - November 30: ALO, S-7.

OXHEAD POND, UPPER, T40 MD (South Zone). General fishing laws apply, except: **CI.** ALO, S-16. Closed to the taking of live baitfish. From October 1 - December 31: ALO, S-7.

PALMER POND, Mayfield Twp (North Zone). General fishing laws apply, except: **CI.** Open to open water fishing from October 1 - November 30: ALO, S-7.

PANTHER POND, Raymond (South Zone). General fishing laws apply, except: S-2, S-3. From October 1 - December 31: ALO, S-7.

PARADISE POND, LOWER, Parlin Pond Twp (North Zone). General fishing laws apply, except: **CI.** FFO, S-16.

PARADISE POND, UPPER, Parlin Pond Twp (North Zone). General fishing laws apply, except: **CI.** FFO, S-18. Open to open water fishing from October 1 - November 30: FFO, S-7.

PARKER POND, Casco (South Zone). General fishing laws apply, except: From October 1 - November 30: ALO, S-7.

PARKER POND, Chesterville, Fayette, Mount Vernon, Vienna (South Zone). General fishing laws apply, except: S-2, S-3, S-8, except that 5

lines may be used from sunset to sunrise while fishing for cusk. October 1 - December 31: ALO, S-7.

PARKER POND, Sebec (North Zone). General fishing laws apply, except: **CI.** Open to open water fishing from October 1 - November 30: ALO, S-7.

PARKER POND (MIRROR LAKE, PARKIS POND), Jay (North Zone). General fishing laws apply, except: **A.** S-11.

PARLIN POND AND TRIBUTARIES, upstream to Route 201, and outlet (Parlin Stream) downstream to the confluence with Bean Brook, Parlin Pond Twp, Johnson Mountain Twp (North Zone). General fishing laws apply, except: **CI.** S-19. Fly fishing and trolling with flies only. Minimum length limit on landlocked salmon: 12 inches. Open to open water fishing from October 1 - November 30: Fly fishing and trolling with flies only.

PARLIN STREAM, Long Pond Twp (North Zone). General fishing laws apply, except: From Long Pond in Long Pond Twp., upstream to the bridge at Route 15: S-19.

PARMACHENEES LAKE, Lynchtown Twp, Parmachenee Twp (North Zone). General fishing laws apply, except: **CI.** S-17. Fly fishing and trolling with flies only.

PARTRIDGE POND, Amherst (South Zone). General fishing laws apply, except: **CI.** ALO, S-16. From October 1 - March 31: ALO, S-7.

PASSADUMKEAG RIVER, Grand Falls Twp to Passadumkeag (South Zone). General fishing laws apply, except: From Saponac Lake downstream to its confluence with the Penobscot River. Open to open water and ice fishing from January 1 - December 31. From October 1 - December 31: ALO, S-7.

PASSADUMKEAG RIVER, EAST BRANCH, T3 R1 NBPP (South Zone). General fishing laws for Tribal Waters (page A-3) apply to that portion located in Indian Territory. Penobscot Indian Territory.

PASSAMAGAMET LAKE, T1 R9 WELS (North Zone). General fishing laws apply, except: **A.** S-11.

PATTEN POND, LOWER, Ellsworth, Surry (South Zone). General fishing laws apply, except: S-2, S-3, S-13. All brown trout caught must be released alive at once. From October 1 - December 31: ALO, S-7.

PEABODY POND, Naples, Sebago (South Zone). General fishing laws apply, except: **CI.** except that cusk fishing is permitted through the ice from sunset to sunrise with 5 lines. S-2, S-3. Open to open water fishing October 1 - December 31: ALO, S-7. From January 1 - March 31: All salmon caught while open water fishing must be released immediately without removal from the water.

PEAKED MOUNTAIN POND, Centerville Twp, Northfield, T19 MD BPP (South Zone).

General fishing laws apply, except: **CI**. S-10, S-16. From October 1 - November 30: **ALO**, S-7.

PEAKED MOUNTAIN POND, T10 R11 WELS (North Zone). General fishing laws apply, except: **CI**. **ALO**, S-17.

PEAKED MOUNTAIN POND, T4 R7 WELS (North Zone). General fishing laws apply, except: **CI**. S-19.

PEARCE BROOK, Hodgdon, Houlton (North Zone). General fishing laws apply, except: The general law maximum length limit on landlocked salmon and brown trout does not apply. From Meduxnekeag River upstream to the Hollywood Road, so-called: S-9.

PEARL PONDS (#1 AND #2), Bowdoin College Grant West Twp (North Zone). General fishing laws apply, except: **CI**. **FFO**.

PEASE POND, Wilton (North Zone). General fishing laws apply, except: **A**. S-11.

PEEP LAKE, T30 MD BPP (South Zone). General fishing laws apply, except: **CI**. S-4, S-10. Daily bag limit on brook trout: 5 fish. From October 1 - November 30: **ALO**, S-7.

PELLETIER BROOK LAKE (4TH), T16 R9 WELS (North Zone). General fishing laws apply, except: **CI**. **FFO**, S-16.

PELLETIER BROOK LAKE (5TH) AND TRIBUTARIES AND OUTLET, T15 R9 WELS (North Zone). General fishing laws apply, except: **CI**. S-19. Closed to the taking of live baitfish.

PELLETIER BROOK LAKE (6TH) AND TRIBUTARIES, T15 R9 WELS (North Zone). General fishing laws apply, except: **CI**. S-19. Closed to the taking of live baitfish.

PELLETIER BROOK LAKES (1ST, 2ND, 3RD), T16 R9 WELS (North Zone). General fishing laws apply, except: **CI**. S-19.

PEMADUMCOOK CHAIN OF LAKES (INCLUDES PEMADUMCOOK, AMBAJEJUS, ELBOW, NORTH AND SOUTH TWIN LAKES), T1 R9&10 WELS, etc. (North Zone). General fishing laws apply, except: **A**. S-11, S-19. Daily bag limit on landlocked salmon: 3 fish; minimum length limit: 12 inches. From October 1 - November 30: **ALO**, S-7.

PEMAQUID RIVER, Bristol (South Zone). General fishing laws apply, except: Open January 1 - December 31: S-19. The use of all legal forms of bait, artificial lures, and artificial flies is permitted.

PENNAMAQUAN RIVER, Pembroke (South Zone). General fishing laws apply, except: From Upper Dam to Lower Dam, open to open water and ice fishing from January 1 - December 31. The use of all legal forms of bait, artificial lures, and artificial flies is permitted.

PENNESSEEWASSEE (NORWAY) LAKE, Norway (South Zone). General fishing laws apply, except: From October 1 - December 31: **ALO**, S-7.

PENNESSEEWASSEE (NORWAY) LAKE OUTLET, Norway (South Zone). General fishing laws apply, except: From the upstream side of the Main Street (Route 117) bridge downstream to the dam at Route 26: From April 1 - June 15: S-9, S-19.

PENNESSEEWASSEE LAKE, LITTLE (HOBBS POND), Norway (South Zone). General fishing laws apply, except: S-13. Motorboats over 10 horsepower prohibited. From October 1 - November 30: **ALO**, S-7.

PENNINGTON BROOK, T15 R6 WELS, Eagle Lake (North Zone). General fishing laws apply, except: S-11.

PENNINGTON POND, T15 R6 WELS (North Zone). General fishing laws apply, except: **CI**. Open to open water fishing from October 1 - November 30: **ALO**, S-7.

PENOBSCOT COUNTY CONSERVATION ASSOCIATION POND, Brewer (South Zone). General fishing laws apply, except: S-8, S-19. Open to fishing only for persons under 16 years of age.

PENOBSCOT LAKE AND TRIBUTARIES, Prentiss Twp, Hammond Twp, Dole Brook Twp, T4 R5 NBKP (North Zone). General fishing laws apply, except: **CI**. **ALO**, S-17.

PENOBSCOT POND, T1 R11&12 WELS (North Zone). General fishing laws apply, except: **CI**. **ALO**, S-17.

PENOBSCOT RIVER, Medway (From the Route 11 & 157 bridge on the East Branch and the Medway Dam on the West Branch of the Penobscot River) to Veazie (South Zone). General fishing laws apply, except: Open to open water and ice fishing from January 1 - December 31. That area within 150 feet of any part of the Medway, West Enfield and Milford Dams, including fishways: Closed to fishing at all times. From October 1 - December 31: **ALO**, S-7. (See Piscataquis River - Howland Dam Bypass).

The following areas are closed to fishing for all species from July 1 - September 30, both days inclusive:

- The Penobscot River on the easterly side of a straight line drawn from a red painted rock situated on the downriver side of the mouth of Felts Brook to a red painted marker on the Bangor Dam fishway situated on the upriver side of the mouth of Felts Brook. (Marine Resources Rule).

- The Penobscot River within 250 feet of a red painted marker situated on the downriver side of the mouth of Eaton Brook. (Marine Resources Rule).

- The Penobscot River within a 250 foot radius of the Maine Central Railroad Bridge abutments at the mouth of Meadow Brook (Marine Resources Rule).

- The Penobscot River within 500 feet of a red painted marker situated on the downriver side of the mouth of Blackman Stream.

- The Penobscot River within 500 feet of a red painted marker situated on the downriver side of the mouth of Great Works Stream.

(Below Lincoln: 1-2 fish meals a month. See Fish Consumption Advisories on page A-4).

PENOBSCOT RIVER, EAST BRANCH, T6 R10 WELS to the Route 11 & 157 bridge in Medway (North Zone). General fishing laws apply, except:

- From western Baxter Park Boundary to red markers set above the confluence with Webster Stream, Trout Brook Twp: Closed to the taking and use of live baitfish. The use of motorboats and outboard motors is prohibited.

- From red markers set at the confluence with Matagamon Lake upstream to the red markers set above the confluence with Webster Stream, Trout Brook Twp: **ALO**, S-17.

- The area within 150 feet of the Matagamon Dam, T6 R8 WELS: Closed to all fishing.

- From Matagamon Dam downstream to the Grand Lake Road Bridge, T6 R8 WELS: **ALO**, S-17.

- From the Grand Lake Road Bridge downstream to the T5 R8/T6 R8 WELS town line: **ALO**, S-17. Youth (under 16 years of age) may fish under S-4.

- From the T5 R8/T6 R8 WELS town line downstream to the Swift Brook Road Bridge, T3 R7 WELS: River and all tributaries upstream to the first road crossing: **ALO**, S-17.

- From the Swift Brook Road Bridge in T3 R7 WELS downstream to the Route 11 & 157 bridge in Medway: S-11.

PENOBSCOT RIVER, NORTH BRANCH, Comstock Twp, Pittston Academy Grant (North Zone). General fishing laws apply, except: From the Golden Road Bridge crossing near the mouth of Dole Brook downstream to the red markers near Pittston Farm on Seboomook Lake: From April 1 - August 15: S-19.

PENOBSCOT RIVER, SOUTH BRANCH, Prentiss Twp T4 R4 NBKP to Pittston Academy Grant (North Zone). General fishing laws apply, except:

- General fishing laws for Tribal Waters (page A-3) apply to that portion located in Indian Territory, except: April 1 - August 15: daily bag limit on trout: 2 fish; minimum length limit: 6 inches (only 1 may exceed 12 inches). From August 16 - September 30: **ALO**. Daily bag limit on trout: 1 fish; minimum length: 6 inches. Passamaquoddy Indian Territory.

- From the eastern boundary of Passamaquoddy Territory in Hammond Twp., downstream to the northern boundary of Passamaquoddy Territory in Alder Brook Twp.: From April 1 - August 15: S-19.

- From Canada Falls Lake upstream to the northern boundary of Passamaquoddy Territory in Alder Brook Twp.: **ALO**, S-19.

– From Canada Falls Lake downstream to the red markers near Pittston Farm on Seboomook Lake: From April 1 - August 15: S-19.

PENOBSCOT RIVER, WEST BRANCH, Seboomook Twp to T1 R9 WELS (North Zone). General fishing laws apply, except: The general law maximum length limit on landlocked salmon does not apply.

– From Seboomook Dam to red markers set on the shores of Chesuncook Lake near the Boom House campsite: From April 1 to August 15: ALO, S-17, S-22. From August 16 - September 30: FFO. Total daily bag limit on trout and landlocked salmon: 1 fish.

– From Ripogenus Dam downstream to the Telos Road Bridge: From April 1 - September 30: FFO, S-22. Minimum length limit on landlocked salmon: 26 inches.

– From the Telos Road Bridge downstream to the red markers at the head of Pockwockamus Falls: From April 1 - August 15: only artificial lures with one hook - single-pointed hook or a treble hook - allowed. S-22. Minimum length on landlocked salmon: 18 inches. From August 16 - September 30: FFO. Total daily limit on trout and landlocked salmon: 1 fish. Minimum length on landlocked salmon: 18 inches.

– From red markers at the head of Pockwockamus Falls downstream to Ambajejus Lake: S-11. Smelts may be taken by dip net from the northeast bank of the river in the area between Ambajejus Lake and Passamagamet Lake. Closed to taking smelts from midnight to noon each day. Daily bag and possession limit on smelts: 1 quart.

PENOBSCOT RIVER, WEST BRANCH, T3 Indian Purchase Twp to the Medway Dam in Medway (South Zone). General fishing laws apply, except: The general law maximum length limit on landlocked salmon does not apply.

– From the dam at Elbow Lake to Quakish Lake, T3 Indian Purchase Twp: S-13. Daily bag limit on landlocked salmon: 3 fish; minimum length limit: 12 inches. Open to open water fishing from October 1 - December 31: ALO, S-7.

– The area within 150 feet of any part of the Medway Dam, including fishways: Closed to fishing at all times.

PEPPERPOT POND, Adamstown Twp (North Zone). General fishing laws apply, except: A. From October 1 - November 30: ALO, S-7.

PERCH POND (MUD POND), Old Town (South Zone). General fishing laws apply, except: No size or bag limit on largemouth bass. From October 1 - November 30: ALO, S-7.

PERCH POND AND TRIBUTARIES, T15 R9 WELS (North Zone). General fishing laws apply, except: CI. S-19. Closed to the taking of live baitfish. Pond open to open water fishing from October 1 - November 30: ALO, S-7.

PERLEY POND, Denmark (South Zone). General fishing laws apply. Motorboats over 6 horsepower prohibited.

PETERS (GROSS) POND, Waldoboro (South Zone). General fishing laws apply, except: CI. S-10. From October 1 - November 30: ALO, S-7.

PETTINGILL PARK POND, Auburn (South Zone). General fishing laws apply, except: Open to open water fishing May 16 - September 30: S-9. Closed to all fishing October 1 - May 15.

PETTINGILL POND, Windham (South Zone). General fishing laws apply, except: From October 1 - December 31: ALO, S-7.

PHILLIPS LAKE, Dedham (South Zone). General fishing laws apply, except: S-3, S-22, S-26. All brown trout caught must be released alive at once. From October 1 - December 31: ALO, S-7.

PICKEREL POND, Pierce Pond Twp (North Zone). General fishing laws apply, except: CI. FFO, S-7.

PICKEREL POND, T32 MD (South Zone). General fishing laws apply, except: S-8, S-19. Open to fishing only for persons under 16 years of age. No motor vehicles allowed on the ice. Motorboats over 10 horsepower prohibited.

PICKETT MOUNTAIN POND, Moro Plt., T6 R6 WELS (North Zone). General fishing laws apply, except: CI. S-19. Open to open water fishing October 1 - November 30: ALO, S-7.

PIERCE POND, UPPER PIERCE POND, AND THOROUGHFARE (SO-CALLED), Bowtown Twp, Pierce Pond Twp (North Zone). General fishing laws apply, except: CI. Opens to fishing May 1. ALO, S-17. No size or bag limit on togue.

PIKE BROOK POND, EAST, T18 MD BPP (South Zone). General fishing laws apply, except: CI. S-4, S-10. Daily bag limit on brook trout: 5 fish. From October 1 - November 30: ALO, S-7.

PIKE BROOK POND, WEST, T18 MD BPP (South Zone). General fishing laws apply, except: CI. ALO, S-10, S-17. From October 1 - November 30: ALO, S-7.

PILLSBURY POND, LITTLE, T8 R11 WELS (North Zone). General fishing laws apply, except: CI. Closed to the taking of live baitfish. Open to open water fishing from October 1 - November 30: ALO, S-7.

PINE POND, BIG, T3 R13 WELS (North Zone). General fishing laws apply, except: CI. Open to open water fishing from October 1 - November 30: ALO, S-7.

PINEO POND, Deblois (South Zone). General fishing laws apply, except: CI. FFO, S-17. From October 1 - March 31: FFO, S-7.

PINKHAM POND, Alna (South Zone). General fishing laws apply, except: S-13. Motorboats with internal combustion engines prohibited.

PINNACLE POND, Kingfield (North Zone). General fishing laws apply, except: CI. S-9, S-19. Open to open water fishing from October 1 - November 30: ALO, S-7.

PIPER POND, Abbot (North Zone). General fishing laws apply, except: B. S-1, S-3, S-8, S-11, S-16. Open to open water fishing from October 1 - November 30: ALO, S-7.

PISCATAQUIS RIVER, Guilford to Medford (North Zone). General fishing laws apply, except:

– From the dam in Guilford downstream to the Sebec-Atkinson bridge (includes tributaries upstream to the first road crossing): Open to open water fishing from January 1 - December 31. ALO, S-19.

– From the Sebec-Atkinson bridge to the Trestle Road bridge in Medford: S-11. Open to open water fishing from October 1 - November 30: ALO, S-7.

PISCATAQUIS RIVER, Medford to Howland (South Zone). General fishing laws apply, except:

– From the Trestle Road bridge in Medford to the confluence with Penobscot River: Open to open water fishing from October 1 - November 30: ALO, S-7.

Fishing prohibited within the Howland Dam Bypass and within 150 feet of the upstream and downstream confluence with the river channel.

PISTOL LAKE, LOWER, T3 ND. General fishing laws for Tribal Waters (page A-3) apply, except: S-33. Daily bag limit on brook trout: 5 fish. Passamaquoddy Indian Territory.

PISTOL LAKE, MIDDLE, T4 ND. General fishing laws for Tribal Waters (page A-3) apply, except: CI. S-33. Daily bag limit on brook trout: 5 fish. Passamaquoddy Indian Territory.

PISTOL LAKE, SIDE, T3 ND, T4 ND. General fishing laws for Tribal Waters (page A-3) apply, except: CI. S-33. Daily bag limit on brook trout: 5 fish. Passamaquoddy Indian Territory.

PISTOL LAKE, UPPER, T4 ND. General fishing laws for Tribal Waters (page A-3) apply, except: CI. S-33. Daily bag limit on brook trout: 5 fish. Passamaquoddy Indian Territory.

PLEASANT (MUD) POND, Litchfield, etc. (South Zone). General fishing laws apply, except: Daily bag limit on bass: 1 fish; all bass between 16 and 20 inches must be released alive at once.

PLEASANT LAKE, Alexander (South Zone). General fishing laws apply, except: S-2, S-3. From October 1 - December 31: ALO, S-7.

PLEASANT LAKE, Island Falls, T4 R3 WELS (North Zone). General fishing laws apply, except: B. S-2, S-3, S-11, S-19, S-22. Open to ice fishing for smelts from the time the ice forms in the fall until April 30. Open to open water fishing from October 1 - November 30: ALO, S-7.

PLEASANT LAKE, Casco, Otisfield (South Zone). General fishing laws apply, except: S-1, S-3, S-22. The holding of any live baitfish not taken in Pleasant Lake is prohibited. From

January 1 through March 31: Minimum length limit on landlocked salmon: 16 inches. From October 1 - December 31: ALO, S-7.

PLEASANT LAKE, T6 R1 NBPP, T7 R2 NBPR (South Zone). General fishing laws apply, except: S-25. Minimum length limit on togue: 23 inches. From October 1 - December 31: Closed to all fishing.

PLEASANT LAKE, T6 R6 WELS (North Zone). General fishing laws apply, except: **CI**. S-17.

PLEASANT LAKE, BIG, T9&10 R11 WELS (North Zone). General fishing laws apply, except: **B**. S-16, S-25.

PLEASANT POND, Caratunk (North Zone). General fishing laws apply, except: **B**. Opens to open water fishing on May 15. S-19. Daily bag limit on togue: 6 fish; minimum length limit: 14 inches, only 1 may exceed 23 inches.

PLEASANT POND, Orneville Twp (North Zone). General fishing laws apply, except: **A**. S-11.

PLEASANT POND, Turner (South Zone). General fishing laws apply, except: From October 1 - December 31: ALO, S-7.

PLEASANT POND, BIG AND TRIBUTARIES, TA R11 WELS (North Zone). General fishing laws apply, except: **CI**. ALO, S-1, S-17, S-25.

PLEASANT POND, LITTLE, T10 R11 WELS (North Zone). General fishing laws apply, except: **CI**. FFO, S-19, only 1 brook trout may exceed 12 inches.

PLEASANT POND, LITTLE AND TRIBUTARIES, TA R11 WELS (North Zone). General fishing laws apply, except: **CI**. FFO, S-19, S-20.

PLEASANT RIVER, Beddington to Columbia Falls (South Zone). General fishing laws apply, except: S-13.

PLEASANT RIVER, Brownville, Milo, Medford (North Zone). General fishing laws apply, except: From the Route 11 bridge in Brownville Junction downstream to the Church Street bridge in Brownville: From August 16 - September 30: FFO.

PLEASANT RIVER, Windham (South Zone). General fishing laws apply, except: From the Route 302 bridge downstream to the River Road bridge: April 1 - November 30: ALO, S-7.

PLEASANT RIVER LAKE, Beddington, Devereaux Twp (South Zone). General fishing laws apply, except: S-1, S-3, S-13, S-16, S-33. From October 1 - December 31: ALO, S-7.

PLEASANT RIVER, EAST BRANCH, TB R11 WELS, TB R10 WELS, Ebeemee Twp, T4 R9 NWP (North Zone). From the TA R11-TB R11 WELS town line to Upper Ebeemee Lake in T4 R9 NWP: ALO, S-17.

PLUNKETT POND, Benedicta Twp, Silver Ridge Twp (North Zone). General fishing laws apply, except: **A**. S-11.

POCASSET (MILL) STREAM, Wayne (South Zone). General fishing laws apply, except: From the bridge on State Route 133 to its confluence with Androscoggin Lake: Open to ice and open water fishing from January 1 - December 31: S-19. The use of all legal forms of bait, artificial lures, and artificial flies is permitted.

POCOMOONSHINE LAKE AND TRIBUTARIES, Alexander, Princeton (South Zone). General fishing laws apply, except: S-33. Daily bag limit on bass: 1 fish; all bass between 12 and 20 inches must be released alive at once. Daily bag limit on white perch: 25 fish.

POCUMCUS LAKE, T5&6 ND BPP (South Zone). General fishing laws apply, except: Daily bag limit on bass: 1 fish; all bass between 12 and 20 inches must be released alive at once. No minimum length on togue. Daily bag limit on togue: 2 fish, only 1 of which may exceed 33 inches. All togue between 23 and 33 inches must be released alive at once. From October 1-20: ALO, S-7. From October 21 - December 31: Closed to all fishing.

PODUNK POND, Carthage (North Zone). General fishing laws apply, except: **CI**. Open to open water fishing from October 1 - November 30: ALO, S-7.

POLAND POND, T7 R14 WELS (North Zone). General fishing laws apply, except: **CI**. ALO, S-17.

POLLY POND, T3 R11 WELS (North Zone). General fishing laws apply, except: **CI**. FFO.

POLLYWOG POND AND TRIBUTARIES, Rainbow Twp, T1 R11 WELS (North Zone). General fishing laws apply, except: **CI**. ALO, S-17, S-25.

POND IN THE RIVER, C Surplus, Township C, Upton (North Zone). General fishing laws apply, except: **CI**. FFO. Daily bag limit on landlocked salmon: 3 fish; minimum length limit: 12 inches. Use of barbed hooks prohibited. All brook trout caught must be released alive at once.

– Closed to all fishing during July and August is that portion of Pond in the River delineated by red markers located approximately 1/2 mile above the remnants of Lower Dam, and red markers located about 200 yards below the inlet of the Rapid River.

PORK BARREL LAKE, T6 R1 NBPP (South Zone). General fishing laws apply, except: **CI**, **CO**. ALO, S-16.

PORTAGE LAKE, Portage Lake Twp (North Zone). General fishing laws apply, except: **B**. S-2, S-3, S-11, S-16. No bag limit on landlocked salmon less than 14 inches. Daily bag limit on landlocked salmon over 14 inches: 2 fish. Open to ice fishing for smelts from the time ice forms in the fall until April 30. No person shall operate any boat or canoe propelled by motor on that portion of Portage Lake known as the Floating

Island Area, north and westerly of a line beginning at the eastern edge of the marshy peninsula running out from Hutchinson Ridge, running 50 yards outside of the floating islands in a northerly direction to the mouth of Mosquito Brook.

PORTER LAKE, New Vineyard, Strong (North Zone). General fishing laws apply, except: **B**. S-2, S-3, S-11, S-19, S-22, S-26.

PORTER POND, T3 ND (South Zone). General fishing laws apply, except: **CI**, **CO**. S-4.

PORTLAND LAKE, Bridgewater (North Zone). General fishing laws apply, except: **B**. S-11.

POTTER POND, Patten (North Zone). General fishing laws apply, except: **A**. S-11.

PRATT LAKE, T11 R9 WELS (North Zone). General fishing laws apply, except: **B**. S-11.

PRENTISS POND, T1 R11 WELS (North Zone). General fishing laws apply, except: **CI**. FFO, S-17.

PRESQUE ISLE STREAM, NORTH BRANCH, T11 R4 WELS to Mapleton (North Zone). General fishing laws apply.

(2 fish meals a month. See Fish Consumption Advisories on page A-4).

PRESTILE STREAM, Mars Hill, Blaine, Bridgewater (North Zone). General fishing laws apply, except: From the Mars Hill Dam in Mars Hill downstream to the Maine/New Brunswick Border: Closed to the taking of live baitfish.

(1 fish meal a month. See Fish Consumption Advisories on page A-4).

PRESUMPCOT RIVER (excluding North Gorham Pond and Dundee Pond), Windham to Falmouth (South Zone). General fishing laws apply, except: Open to open water and ice fishing from January 1 - December 31.

– From Sebago Lake dam to the confluence with North Gorham Pond, including Eel Weir Canal and power station tailrace: **CI**. FFO. Daily bag limit: 1 brook trout and 1 landlocked salmon.

– See regulations for North Gorham Pond.

– From North Gorham Dam downstream to tidewater: S-19. The use of all legal forms of bait, artificial lures, and artificial flies is permitted.

PRIESTLY LAKE, T10 R13 WELS (North Zone). General fishing laws apply, except: **CI**. All brook trout caught must be released alive at once.

PRONG POND, Beaver Cove, Greenville (North Zone). General fishing laws apply, except: **A**. S-11, S-19. From October 1 - November 30: ALO, S-7.

PROVINCE LAKE, Parsonsfield. General fishing laws for Interstate Waters (page A-2) apply.

PUFFERS POND (ECHO LAKE), Dexter (South Zone). General fishing laws apply, except: S-13.

PUG LAKE, T5 R1 NBPP. (See Grand Lake, West [Including Pug Lake]).

PUNCHBOWL POND, Blanchard Twp (North Zone). General fishing laws apply, except: **CI**. ALO, S-17.

PUSHAW LAKE, Glenburn, Hudson, Old Town, Orono (South Zone). General fishing laws apply, except: No size or bag limit on largemouth bass.

Pushaw Lake Dam: Fishing is prohibited in or from the fishway; there are no distance restrictions when fishing near the fishway (Title 12, subsection 12457).

PUSHAW POND, LITTLE, Hudson (South Zone). General fishing laws apply, except: No size or bag limit on largemouth bass.

PUSHAW STREAM, Hudson, Alton, Old Town (South Zone). General fishing laws apply, except: From the railroad bridge in Hudson downstream to Pushaw Lake and from Pushaw Lake downstream to Stillwater River: Open to open water and ice fishing from January 1 - December 31. From October 1 - December 31: S-7.

Pushaw Lake Dam, Hudson: Fishing is prohibited in or from the fishway; there are no distance restrictions when fishing near the fishway (Title 12, subsection 12457).

PUSHINEER POND AND TRIBUTARIES AND OUTLET, T15 R9 WELS (North Zone). General fishing laws apply, except: **CI**. S-19. Closed to the taking of live baitfish.

QUAKISH LAKE, T3 Indian Purchase Twp (South Zone). General fishing laws apply, except: S-13. Daily bag limit on landlocked salmon: 3 fish; minimum length limit: 12 inches.

QUARRY POND, Sullivan (South Zone). General fishing laws apply, except: **CI**. S-10. From October 1 - November 30: ALO, S-7.

QUARRY POND, Waldoboro (South Zone). General fishing laws apply, except: S-8, S-9.

QUILL POND, Dallas Plt (North Zone). General fishing laws apply, except: **CI**. FFO, S-7.

QUIMBY POND, Rangeley (North Zone). General fishing laws apply, except: **CI**. FFO, S-17. Closed to all fishing is that area located near the state boat landing from shore to the floating markers. Motorboats prohibited.

QUINTS BOG, so-called, on the west side of the Saco River, Brownfield and Fryeburg (South Zone). General fishing laws for lakes and ponds apply.

RABBIT POND, Elliottsville Twp (North Zone). General fishing laws apply, except: **CI**. Open to open water fishing from October 1 - November 30: ALO, S-7.

RAGGED LAKE, T2&3 R13 WELS (North Zone). General fishing laws apply, except: **B**. S-11, S-16. Open to open water fishing from October 1 - November 30: ALO, S-7.

RAGGED POND, T9 R10 WELS (North Zone). General fishing laws apply, except: **CI**. FFO, S-19.

RAGGED PONDS, LOWER EAST, LOWER WEST, UPPER EAST, UPPER WEST, T4 Indian Purchase Twp (North Zone). General fishing laws apply, except: **CI**. Open to open water fishing October 1 - November 30: ALO, S-7.

RAGGED STREAM (TRIBUTARY TO CARIBOU LAKE), T2 R13 WELS, T2 R12 WELS (North Zone). General fishing laws apply, except: S-1. The general law maximum length limit on landlocked salmon does not apply.

RAINBOW DEADWATERS, 1ST, 2ND, 3RD AND TRIBUTARIES, Rainbow Twp (North Zone). General fishing laws apply, except: **CI**. ALO, S-17. No size or bag limit on landlocked salmon.

RAINBOW LAKE AND TRIBUTARIES, Rainbow Twp (North Zone). General fishing laws apply, except: **CI**. ALO, S-17. No size or bag limit on landlocked salmon.

RAINBOW POND, T10 SD (South Zone). General fishing laws apply, except: Daily bag limit on brook trout: 5 fish. From October 1 - November 30: ALO, S-7.

RANCOURT POND, Dennistown Plt (North Zone). General fishing laws apply, except: **CI**. FFO, S-16. Open to open water fishing from October 1 - November 30: FFO, S-7.

RANGE POND, LOWER, Poland (South Zone). General fishing laws apply, except: Motorboats over 10 horsepower prohibited. From October 1 - December 31: ALO, S-7.

RANGE POND, MIDDLE, Poland (South Zone). General fishing laws apply, except: S-2, S-3, S-26. From October 1 - December 31: ALO, S-7.

RANGE POND, UPPER, Poland (South Zone). General fishing laws apply, except: From October 1 - December 31: ALO, S-7.

RANGELEY LAKE, Rangeley (North Zone). General fishing laws apply, except: **CI**. S-2, S-3, S-17, S-22.

RANGELEY RIVER, Rangeley (North Zone). General fishing laws apply, except:

– From the fish screen downstream to the dam on the outlet of Rangeley Lake: FFO. Total daily bag limit on brook trout: 1 fish.

– From the downstream side of the dam on the outlet of Rangeley Lake to the red markers at the confluence of Cupsuptic Lake: FFO, S-1. Total daily bag limit on brook trout: 1 fish. Open to open water fishing from October 1 - October 31: FFO, S-7.

RAPID RIVER, Township C, Upton (North Zone). General fishing laws apply, except: FFO. Daily bag limit on landlocked salmon: 3 fish; minimum length limit: 12 inches. Use of barbed hooks prohibited. All brook trout caught must be released alive at once.

– Closed to all fishing after September 15 is that portion of the Rapid River between the remnants of Lower Dam to the red markers near the head of Long Pool, so-called.

RAPID STREAM, Carrabassett Valley to Freeman Twp (North Zone). General fishing laws apply, except: FFO.

RED BROOK, Scarborough (South Zone). General fishing laws apply.

(6 fish meals a year. See Fish Consumption Advisories on page A-4).

RED RIVER, T15 R9 WELS to Winterville Plt (North Zone). General fishing laws apply, except:

– From the outlet of Pushineer Pond downstream to the T15 R9 WELS and T15 R8 WELS town line (including tributaries): S-19. Closed to the taking of live baitfish.

– From Red River Falls to St. Froid Lake: S-1, S-11.

REED POND, Macwahoc Plt (North Zone). General fishing laws apply, except: **A**. S-11.

REED POND, BIG, AND TRIBUTARIES AND OUTLET DOWNSTREAM TO REED DEADWATER, T8 R10 WELS (North Zone). General fishing laws apply, except: **CI**. ALO, S-19. Closed to the taking of live baitfish.

REED POND, LITTLE, T8 R10 WELS (North Zone). General fishing laws apply, except: **CI**. ALO, S-16.

RICH MILL POND, Standish (South Zone). General fishing laws apply. Motorboats over 6 horsepower prohibited.

RICHARDSON LAKES, LOWER AND UPPER AND TRIBUTARIES, Richardsontown Twp, Township C, etc. (North Zone). General fishing laws apply, except: **CI**. S-1, S-17. No bag limit on togue under 23 inches and no minimum length limit. Daily bag limit on togue greater than 23 inches: 1 fish. (See listing for Upper Dam Pool).

RICHARDSON POND, WEST, Adamstown Twp (North Zone). General fishing laws apply, except: **CI**. ALO. Open to open water fishing from October 1 - November 30: ALO, S-7.

RICHARDSON PONDS, EAST, Adamstown Twp (North Zone). General fishing laws apply, except: **CI**. FFO. Open to open water fishing from October 1 - November 30: FFO, S-7.

RIFT POND, Great Pond (South Zone). General fishing laws apply, except: **CI**, **CO**. ALO, S-1, S-3, S-18.

RIPLEY POND, Ripley (North Zone). General fishing laws apply, except: **A**. S-11.

RIPOGENUS LAKE, T3 R11&12 WELS. (See Chesuncook Lake).

RIPOGENUS STREAM, T4 R12 WELS, T3 R12 WELS (North Zone). General fishing laws apply, except: S-1. General law maximum length limit on landlocked salmon does not apply.

ROACH POND, 2nd, T1 R12 WELS (North Zone). General fishing laws apply, except: **CI**. S-16, S-22.

ROACH POND, 3rd, Shawtown Twp (North Zone). General fishing laws apply, except: **CI**. S-16. Open to open water fishing from October 1 - November 30: ALO, S-7.

ROACH POND, 4th, Shawtown Twp (North Zone). General fishing laws apply, except: **CI**. S-16. Open to open water fishing from October 1 - November 30: ALO, S-7.

ROACH POND, 7TH, TA R11 WELS (North Zone). General fishing laws apply, except: **CI**. ALO, S-17.

ROACH POND, FIRST AND NORTH INLET, Frenchtown Twp (North Zone). General fishing laws apply, except: **CI**. S-19, S-26.

ROACH RIVER, T1 R12 WELS to Spencer Bay Twp (North Zone). General fishing laws apply, except:

– From the red markers at the outlet of Second Roach Pond to the red markers at the confluence with North Inlet: ALO, S-19, S-22.

– From the First Roach Pond dam downstream to the red markers on the shores of Moosehead Lake: FFO, S-1, S-7.

ROARING BROOK, Williamsburg Twp (North Zone). General fishing laws for Tribal Waters (page A-3) apply to that portion located in Indian Territory. Penobscot Indian Territory.

ROARING BROOK POND, T7 R9 NWP (North Zone). General fishing laws apply, except: **B**. S-11.

ROBBINS BROOK POND, T12 R11 WELS (North Zone). General fishing laws apply, except: **CI**. S-17. Fly fishing and trolling with flies only.

ROBINSON POND, Caratunk (North Zone). General fishing laws apply, except: **CI**. ALO, S-17.

ROCK CRUSHER POND, Island Falls (North Zone). General fishing laws apply, except: Open to open water and ice fishing from January 1 - December 31: S-8, S-9, S-11, S-19.

ROCK POND, Chain of Ponds Twp (North Zone). General fishing laws apply, except: **CI**. FFO, S-17.

ROCK POND, Moro Plt (North Zone). General fishing laws apply, except: **CI**. S-19.

ROCK POND, Sandy River Plt (North Zone). General fishing laws apply, except: **CI**. Open to open water fishing from October 1 - November 30: ALO, S-7.

ROCK POND, T5 R6 BKP WKR (North Zone). General fishing laws apply, except: **CI**. FFO.

ROCKABEMA LAKE, Moro Plt (North Zone). General fishing laws apply, except: **CI**. S-11, S-19. Daily bag limit on landlocked salmon: 3 fish; minimum length limit: 12 inches. Open to open water fishing from October 1 - November 30: ALO, S-7.

ROCKY AND SUNKEN LAKES, Marion Twp, Whiting (South Zone). General fishing laws apply, except: S-21. From October 1 - December 31: ALO, S-7.

ROCKY BROOK, Lincoln (South Zone). General fishing laws apply, except: S-9.

ROCKY BROOK AND TRIBUTARIES, T15 R9 WELS (North Zone). General fishing laws apply, except: From the headwaters downstream to the T15 R9 WELS and T15 R8 WELS town line: S-19. Closed to the taking of live baitfish.

ROCKY LAKE, Berry Twp (South Zone). General fishing laws apply, except: S-33.

ROCKY POND, Rockport (South Zone). General fishing laws apply, except: October 1 - May 31: S-9.

ROCKY POND, T2 R9 WELS (North Zone). General fishing laws apply, except: **CI**. S-19. The use of motorboats or outboard motors is prohibited. Closed to the taking of live baitfish. Open to open water fishing from October 1 - November 30: ALO, S-7.

ROCKY POND, T3 R10 WELS (North Zone). General fishing laws apply, except: **CI**. FFO. Only 1 brook trout may exceed 14 inches. The use of motorboats or outboard motors is prohibited. Closed to the taking of live baitfish.

ROCKY POND, T3 R11 WELS (North Zone). General fishing laws apply, except: **CI**. ALO, S-18. Open to open water fishing from October 1 - November 30: ALO, S-7.

ROCKY POND, T3 R8 WELS (North Zone). General fishing laws apply, except: **CI**. S-19. The use of motorboats or outboard motors is prohibited. Closed to the taking of live baitfish.

ROCKY POND, BIG AND TRIBUTARIES, TA R11 WELS (North Zone). General fishing laws apply, except: **CI**. ALO, S-17.

ROCKY POND, LITTLE, T3 R10 WELS (North Zone). General fishing laws apply, except: **CI**. FFO. Only 1 brook trout may exceed 14 inches. The use of motorboats or outboard motors is prohibited. Closed to the taking of live baitfish.

ROCKY POND, LITTLE, TA R11 WELS (North Zone). General fishing laws apply, except: **CI**. FFO, S-19, S-20.

RODERIQUE POND, Rockwood Strip (North Zone). General fishing laws apply, except: **CI**. ALO, S-17. Open to open water fishing from October 1 - November 30: ALO, S-7.

ROSS (CHEMQUASABAMTICOOK) LAKE, T9&10 R15 WELS (North Zone).

General fishing laws apply, except: **B**. S-11, S-16, S-25. Daily bag limit on whitefish: 1 fish. Minimum length limit on whitefish: 18 inches.

ROSS POND, Rangeley (North Zone). General fishing laws apply, except: **CI**. FFO.

ROUND (BOG) POND, Skowhegan (North Zone). General fishing laws apply, except: **A**. S-11.

ROUND LAKE, T18 ED BPP, T19 ED BPP (South Zone). General fishing laws apply, except: S-33.

ROUND MOUNTAIN POND, Alder Stream Twp. General fishing laws for Tribal Waters (page A-3) apply, except: **CI**. Opens to open water fishing May 1st: FFO. Daily bag limit on brook trout: 2 fish; minimum length limit: 10 inches. Penobscot Indian Territory.

ROUND MOUNTAIN POND, T11 R8 WELS (North Zone). General fishing laws apply, except: **CI**. S-11, S-19. Open to open water fishing from October 1 - November 30: ALO, S-7.

ROUND POND, Chase Stream Twp (North Zone). General fishing laws apply, except: **CI**. FFO, S-20. Motorboats prohibited.

ROUND POND, Chesterville (North Zone). General fishing laws apply, except: **A**. S-11.

ROUND POND, Lyman (South Zone). General fishing laws apply, except: January 1 - March 31: S-8, S-9. April 1 - September 30: Open to open water fishing only, ALO. October 1 - December 31: Open to open water fishing only, ALO, S-7.

Exception: Children under the age of 16 and eligible complimentary license holders may fish under S-4.

ROUND POND, Mount Desert (South Zone). General fishing laws apply, except: S-13. Motorboats prohibited. From October 1 - November 30: ALO, S-7.

ROUND POND, Rangeley (North Zone). General fishing laws apply, except: **CI**. FFO. Open to open water fishing from October 1 - November 30: FFO, S-7.

ROUND POND, Sapling Twp (North Zone). General fishing laws apply, except: **CI**. S-11, S-19. Open to open water fishing from October 1 - November 30: ALO, S-7.

ROUND POND, Squaretown Twp (North Zone). General fishing laws apply, except: **CI**. FFO, S-17.

ROUND POND, T13 R12 WELS (North Zone). General fishing laws apply, except: **CI**. From August 16 - September 30: ALO. Total daily bag limit on brook trout and togue: 1 fish. (See Allagash Wilderness Waterway).

ROUND POND, T14 R8 WELS (North Zone). General fishing laws apply, except: **CI**. S-2, S-3, S-16.

ROUND POND, T6 R11 WELS. (See Chamberlain Lake).

ROUND POND, T7 R14 WELS (North Zone). General fishing laws apply, except: **B. S-11.**

ROUND POND, T7 R8&9 WELS (North Zone). General fishing laws apply, except: **CI. ALO, S-7.**

ROUND POND, Township E (North Zone). General fishing laws apply, except: **CI. FFO.** Open to open water fishing from October 1 - November 30: **FFO, S-7.**

ROUND POND, Vinalhaven. Closed to all fishing.

ROUND POND (CAVERLY POND), T2 R9 WELS (North Zone). General fishing laws apply, except: **CI. S-19.** The use of motorboats or outboard motors is prohibited. Closed to the taking of live baitfish. Open to open water fishing from October 1 - November 30: **ALO, S-7.**

ROUND POND AND TRIBUTARIES, TA R11 WELS (North Zone). General fishing laws apply, except: **CI. ALO.**

ROUND POND AND TRIBUTARIES AND OUTLET, Albany Twp (South Zone). General fishing laws apply, except:

Pond: **CI, CO. S-4, S-20.** Closed to the taking of live baitfish.

Tributaries and Outlet: **S-4.** Closed to the taking of live baitfish.

ROUND POND, LITTLE, Lincoln (South Zone). General fishing laws apply, except: From December 1 - April 30: **S-8, S-9.**

ROUND POND, LITTLE AND TRIBUTARIES UPSTREAM TO THE ALLAGASH WILDERNESS WATERWAY BLAZED LINE, T8 R13 WELS (North Zone). General fishing laws apply, except: **CI. ALO, S-16.** (See Allagash Wilderness Waterway).

ROWE LAKE, T11 R8 WELS (North Zone). General fishing laws apply, except: **B. S-11, S-19.** Open to open water fishing from October 1 - November 30: **ALO, S-7.**

ROWE POND, Pleasant Ridge Plt (North Zone). General fishing laws apply, except: **CI.** Open to open water fishing from October 1 - November 30: **ALO, S-7.**

ROWELL POND, Solon (North Zone). General fishing laws apply, except: **A. S-11.**

ROXBURY (ELLIS) POND, Byron, Roxbury (North Zone). General fishing laws apply, except: **A. S-11, S-19.** Daily bag limit on bass: 2 fish, only 1 may exceed 14 inches. From October 1 - November 30: **ALO, S-7.**

ROYAL RIVER, Yarmouth (South Zone). General fishing laws apply, except: From Elm Street downstream to tidewater: Open to open water fishing January 1 - December 31: **S-19.** The use of all legal forms of bait, artificial lures, and artificial flies is permitted.

RUBBERNECK POND, TA R11 WELS (North Zone). General fishing laws apply, except: **CI. FFO, S-17.**

RUM POND AND TRIBUTARIES, Bowdoin College Grant West Twp, Greenville (North Zone). General fishing laws apply, except: **CI. ALO, S-19, S-20.**

RUMP POND, Parmachenee Twp (North Zone). General fishing laws apply, except: **CI. FFO, S-19, S-20.** From August 16 - September 30: **FFO, S-7.**

RUSH POND, T2 R6 WELS (North Zone). General fishing laws apply, except: **A. S-11.**

RUSSELL POND, Russell Pond Twp (North Zone). General fishing laws apply, except: **CI. FFO, S-17.**

SABAO LAKE, LOWER, T35 MD (South Zone). General fishing laws apply, except: **S-33.**

SABBATH DAY POND AND TRIBUTARIES, Township E (North Zone). General fishing laws apply, except: **CI. FFO, S-16.**

SABBATHDAY LAKE, New Gloucester (South Zone). General fishing laws apply, except: **S-2, S-3.** Dipping smelts permitted only in outlet. From October 1 - December 31: **ALO, S-7.**

SACO RIVER, Fryeburg to Saco (South Zone). General fishing laws apply, except: From the Maine/New Hampshire border in Fryeburg to Cataract Dam in Saco: Open to open water and ice fishing from January 1 - December 31: **S-19.** The use of all legal forms of bait, artificial lures, and artificial flies is permitted.

SADDLEBACK LAKE, Dallas Plt (North Zone). General fishing laws apply, except: **CI. ALO.** Motorboats prohibited. Open to open water fishing from October 1 - November 30: **ALO, S-7.**

SAFFORD POND, Lexington Twp (North Zone). General fishing laws apply, except: **A. S-11.**

SAINT ALBANS WMA POND, Saint Albans (North Zone). General fishing laws apply, except: **A. S-11.**

SAINT CROIX LAKE, T7&8 R4 WELS (North Zone). General fishing laws apply, except: **B. S-11.**

SAINT CROIX RIVER, Forest City Twp to Calais (South Zone). General fishing laws apply, except: **S-33.** International Water (page A-1).

East Grand Lake Dam, Forest City Twp: The area within 75 feet of the downstream mouth of the fishway is closed to fishing at all times (Title 12, subsection 12457).

– From Mud Lake to Spednic Lake, Forest City, T10 R3 NBPP. Closed to the taking of smallmouth bass.

– From Grand Falls Dam to the Milltown Dam, Baileyville, Baring Twp, Calais. Open to open water fishing from October 1 - October 31: **ALO.** All fish caught must be released alive at once, except no size or bag limit on largemouth bass.

Grand Falls Powerhouse Dam, Baileyville: The fishway and the area within 75 feet of any part of the fishway are closed to fishing at all times (Title 12, subsection 12457).

Woodland Dam, Baileyville: The fishway and the area within 75 feet of any part of the fishway are closed to fishing at all times (Title 12, subsection 12457).

SAINT CROIX STREAM, Saint Croix Twp to Masardis (North Zone). General fishing laws apply, except: **S-11.**

SAINT FRANCIS RIVER, Big Twenty Twp to T18 R10 WELS (North Zone). General fishing laws apply, except: **S-11.** The general law maximum length limit on landlocked salmon does not apply. From October 1 - November 30: **ALO.** Open to taking bass and muskellunge only. International Water (page A-1).

SAINT FROID LAKE, T14 R7 WELS, Winterville Plt (North Zone). General fishing laws apply, except: **B. S-2, S-3, S-11, S-16.** No bag limit on landlocked salmon less than 14 inches. Daily bag limit on landlocked salmon over 14 inches: 2 fish. (See also Fish River Thoroughfares).

SAINT GEORGE LAKE, Liberty (South Zone). General fishing laws apply, except: **S-8, S-22.** Minimum length limit on landlocked salmon: 16 inches. From October 1 - December 31: **ALO, S-7.** Open to ice fishing in January and February only. March: **S-1.**

SAINT GEORGE RIVER, Liberty to Warren (South Zone). General fishing laws apply, except: Open to open water fishing from January 1 - December 31: **S-19.** The use of all legal forms of bait, artificial lures, and artificial flies is permitted.

SAINT JOHN POND, 4TH, T5 R17 WELS (North Zone). General fishing laws apply, except: **CI.** Closed to the taking of live baitfish.

SAINT JOHN POND, 5TH, T5&6 R17 WELS (North Zone). General fishing laws apply, except: **A. S-11.** Closed to the taking of live baitfish.

SAINT JOHN RIVER, Big Ten Twp to Hamlin (North Zone).

– From the confluence of the Northwest and Southwest Branches of the St. John River in Big Ten Twp downstream to the eastern most border of the town of Hamlin: General fishing laws apply, except: **B. S-11.** The general law maximum length limit on landlocked salmon does not apply. Closed to the taking of live baitfish except by hook and line. From October 1 - November 30: **ALO.** Open to taking bass and muskellunge only.

– From the confluence with the St. Francis River in St. Francis downstream to the eastern most border of the town of Hamlin: International Water (page A-1).

SAINT JOHN RIVER, BAKER BRANCH, T5 R17 WELS to T9 R17 WELS (North Zone). General fishing laws apply, except: **S-11.** Closed

to the taking of live baitfish except by hook and line. Open to open water fishing from October 1 - November 30: ALO. Open to taking bass and muskellunge only.

SAINT JOHN RIVER, NORTHWEST AND SOUTHWEST BRANCHES, T12 R17 WELS to Big Ten Twp and T5 R20 WELS to Big Ten Twp (North Zone). General fishing laws apply, except: S-11. Closed to the taking of live baitfish except by hook and line. Open to open water fishing from October 1 - November 30: ALO. Open to taking bass and muskellunge only.

SALMON FALLS RIVER, Acton, Lebanon, Berwick, South Berwick. General fishing laws for Interstate Waters (page A-2) apply, except: **CI**. From the Great East Lake Dam downstream to tidewater (excluding all lakes and ponds on the river): Open to open water fishing from January 1 - December 31.

(Below Berwick: 6-12 meals a year. See Fish Consumption Advisories on page A-4).

SALMON POND, Greenville (North Zone). General fishing laws apply, except: **CI**. ALO, S-7.

SALMON POND, T10 SD (South Zone). General fishing laws apply, except: **CI**. S-10. Daily bag limit on brook trout: 5 fish. From October 1 - November 30: ALO, S-7.

SALMON POND, T30 MD BPP (South Zone). General fishing laws apply, except: **CI**. S-4, S-10. Daily bag limit on brook trout: 5 fish. From October 1 - November 30: ALO, S-7.

SALMON POND, T4 R13 WELS (North Zone). General fishing laws apply, except: **CI**. ALO, only 1 trout may exceed 14 inches. Open to open water fishing from October 1 - November 30: ALO, S-7.

SALMON STREAM LAKE, T1 R6 WELS (North Zone). General fishing laws apply, except: Open to open water and ice fishing from January 1 - December 31. S-11.

SALMON STREAM LAKE, LITTLE, T1 R6 WELS (North Zone). General fishing laws apply, except: Open to open water and ice fishing from January 1 - December 31. S-11.

SALMON STREAM POND, Guilford. Closed to all fishing.

SAM AYERS STREAM, T2 R9 NWP, T2 R8 NWP (South Zone). General fishing laws for Tribal Waters (page A-3) apply to that portion located in Indian Territory. Penobscot Indian Territory.

SAND POND, Baldwin (South Zone). General fishing laws apply, except: From October 1 - November 30: ALO, S-7.

SAND POND, Chesterville (North Zone). General fishing laws apply, except: **A**. S-11.

SAND POND, Limington (South Zone). General fishing laws apply, except: **CI**, **CO**. S-4. Motorboats prohibited.

SAND POND, North Berwick, Sanford (South Zone). General fishing laws apply. Motorboats over 10 horsepower prohibited.

SAND POND (WALDEN POND), Denmark (South Zone). General fishing laws apply, except: From October 1 - December 31: ALO, S-7.

SANDY (SAND) POND, Embden (North Zone). General fishing laws apply, except: **A**. S-11, S-19. Motorboats over 10 horsepower prohibited. From October 1 - November 30: ALO, S-7.

SANDY RIVER, Sandy River Plt to Starks (North Zone). General fishing laws apply, except:

– From its origin at the outlet of the Sandy River Ponds to the upper (Route 142) bridge in Phillips: ALO, S-19.

– From the upper (Route 142) bridge in Phillips, downstream to its confluence with the Kennebec River, Starks and Norridgewock: S-19. From October 1 - October 31: ALO, S-21.

SANDY RIVER PONDS, Sandy River Plt (North Zone). General fishing laws apply, except: **B**. Open to open water fishing from October 1 - November 30: ALO, S-7.

SAPONAC POND, Burlington, Grand Falls Twp (South Zone). General fishing laws apply, except: No size or bag limit on largemouth bass.

SAWTELLE DEADWATER, T6 R7 WELS (North Zone). General fishing laws apply, except: **A**. S-11.

SAWTELLE POND, T7 R8 WELS (North Zone). General fishing laws apply, except: **A**. S-11.

SAWYER POND, Greenville (North Zone). General fishing laws apply, except: **A**. S-8, S-11, S-19. From October 1 - November 30: ALO, S-7.

SCARBOROUGH WILDLIFE MANAGEMENT AREA, Scarborough (South Zone). General fishing laws apply. Motorboats prohibited on that portion of the area upstream of the abandoned railroad right-of-way from March 1 - September 30.

SCHOODIC BROOK, Cherryfield (South Zone). General fishing laws apply, except: Closed from red marker at its mouth to red marker 1,000 feet upstream.

SCHOODIC LAKE, Brownville, Lake View Plt, T4 R9 NWP (North Zone). General fishing laws apply, except: **B**. S-2, S-3, S-11, S-19, S-22. Daily bag limit on togue: 6 fish; minimum length limit: 14 inches, only 1 may exceed 23 inches. Minimum length limit on landlocked salmon: 21 inches.

SCHOODIC LAKE, Cherryfield (South Zone). General fishing laws apply, except: S-13. From October 1 - December 31: ALO, S-7.

SCHOOLHOUSE POND, Avon (North Zone). General fishing laws apply, except: **CI**. ALO, S-16. Open to open water fishing from October 1 - November 30: ALO, S-7.

SCITUATE POND, York (South Zone).

General fishing laws apply. Motorboats with internal combustion engines prohibited.

SCOPAN LAKE, T10&11 R4 WELS, Masardis, Ashland (North Zone). General fishing laws apply, except: **A**. S-3, S-11, S-19. From October 1 - November 30: ALO, S-7.

SCOPAN STREAM, Masardis, Ashland (North Zone). General fishing laws apply, except: All landlocked salmon caught must be released alive at once. From October 1 - March 31: ALO, S-7.

SCRAGGLY LAKE, T5 R1 NBPP, T6 R1 NBPP (South Zone). General fishing laws apply, except: From October 1 - December 31: ALO, S-7.

SCRAGGLY LAKE, T7 R8 WELS (North Zone). General fishing laws apply, except: **B**. S-11, S-19. Open to open water fishing from October 1 - November 30: ALO, S-7.

SEAL COVE POND, Tremont (South Zone). General fishing laws apply. Motorboats over 10 horsepower prohibited.

SEBAGO LAKE, AND ALL DIRECT TRIBUTARIES INCLUDING RIVERS, Naples, etc. (South Zone). General fishing laws apply, except: S-1. Minimum length limit on landlocked salmon: 16 inches. No bag limit for togue under 26 inches and no minimum length limit; only 1 may equal or exceed 26 inches. All trout (excluding lake trout) and landlocked salmon caught while ice fishing must be released immediately without removal from the water. Closed to all fishing within 100 feet of White's Bridge.

From October 1 - December 31: ALO. Togue may be harvested as described above.

From October 1 - March 31: All trout (excluding lake trout) and landlocked salmon caught while open water fishing must be released alive at once. Direct tributaries are closed to fishing, except for the lower reach of the Muddy River south of the Lake House Road and the lower reach of the Sticky River northeast of the Route 114 crossing. Closed to open water fishing is the "mouth of the Songo River", which is the area to the north of a line drawn between Bear Point and Outer Island and then along a line to the north shore.

Portland Water District restrictions: (1) the portion of Sebago Lake within 3,000 feet of the water intakes in Standish is a "No Trespassing" zone; and (2) the area from the "No Trespassing" zone to 2 miles from the water intakes is a "No Bodily Contact" zone and no motor vehicles are allowed on the ice (motorboats, ATVs, and snowmobiles are allowed).

SEBAGO LAKE, LITTLE, Gray, Windham (South Zone). General fishing laws apply, except: From October 1 - December 31: ALO, S-7.

SEBASTICOOK RIVER, Harmony to Pittsfield (North Zone). General fishing laws apply, except: From Mainstream Pond downstream to the confluence with the East

Branch Sebasticook River in Pittsfield: Open to ice and open water fishing from January 1 - December 31: S-11, S-19.

(Corinna/Hartland to Winslow: 2 fish meals a month. See Fish Consumption Advisories on page A-4).

SEBASTICOOK RIVER, Pittsfield to Winslow (South Zone). General fishing laws apply, except:

- From the confluence with the East Branch Sebasticook River in Pittsfield downstream to the Benton Falls Dam in Benton: Open to open water and ice fishing from January 1 - December 31: S-19. The use of all legal forms of bait, artificial lures, and artificial flies is permitted.

- From the Benton Falls Dam in Benton downstream to the confluence with the Kennebec River in Winslow: ALO (single hook only). Open to open water fishing from January 1 - December 31. Total daily bag limit on trout and landlocked salmon: 2 fish. Minimum length limit on trout and landlocked salmon: 12 inches.

Exception: Anglers under 16 years of age may fish under S-4 from 150 feet downstream of the Benton Falls dam fishway to the confluence of Pattee Pond Brook in Winslow.

(Corinna/Hartland to Winslow: 2 fish meals a month. See Fish Consumption Advisories on page A-4).

SEBASTICOOK RIVER, EAST BRANCH, Dexter to Detroit (South Zone). General fishing laws apply, except:

- From the dam on Little Wassookeag to the downstream side of the Liberty Street Bridge: S-9, S-19.

- From the Liberty Street Bridge downstream to the confluence with the Sebasticook River: S-19. The use of all legal forms of bait, artificial lures, and artificial flies is permitted. Open to open water fishing from October 1 - December 31: ALO, S-7.

(2 fish meals a month. See Fish Consumption Advisories on page A-4).

SEBEC LAKE, Bowerbank, Dover-Foxcroft, Sebec, Willimantic (North Zone). General fishing laws apply, except: S-2, S-3, S-11, S-22. Daily bag limit on bass: 2 fish, only 1 may exceed 14 inches. Open to ice fishing January 15 - March 15.

SEBEC RIVER, Sebec, Milo (North Zone). General fishing laws apply, except: Open to open water fishing from October 1 - November 30: ALO, S-7. From the dam at Route 6 in Milo downstream to the Piscataquis River: S-19.

SEBOEIS LAKE, Lakeview Plt, T4 R9 NWP (North Zone). General fishing laws apply, except: B. S-11, S-19, only 1 brook trout may exceed 14 inches. No size or bag limit on largemouth bass. Open to open water fishing from October 1 - November 30: ALO, S-7.

SEBOEIS RIVER, T6 R7 WELS to T3 R7 WELS (North Zone). General fishing laws apply,

except: From the upstream side of the Grand Lake Road bridge to the confluence with the East Branch of the Penobscot River: ALO, S-17.

SEBOEIS STREAM, Seboeis Plt to Howland (South Zone). General fishing laws apply, except: Open to open water fishing from October 1 - November 31: ALO, S-7.

SEBOEIS STREAM, EAST BRANCH, Cedar Lake Twp (South Zone). General fishing laws for Tribal Waters (page A-3) apply to that portion located in Indian Territory. Penobscot Indian Territory.

SEBOOMOOK LAKE AND TRIBUTARIES UPSTREAM TO THE FIRST ROAD CROSSING, ALSO THE NORTH AND SOUTH BRANCHES OF PENOBSCOT RIVER UPSTREAM TO THE RED MARKERS, Pittston Academy Grant, Plymouth Twp, Seboomook Twp (North Zone). General fishing laws apply, except: CI. S-19. (See Gulliver Brook).

SECOND (DOUGLAS) POND, Blue Hill (South Zone). General fishing laws apply, except: S-13.

SECOND (GARDNER) LAKE, Marion Twp (South Zone). General fishing laws apply, except: S-33. From October 1 - December 31: ALO, S-7.

SECOND (HADLEY) LAKE, T18 ED BPP (South Zone). General fishing laws apply, except: S-33.

SECRET POND, Moro Plt (North Zone). General fishing laws apply, except: CI. S-19.

SECRET POND, Seven Ponds Twp (North Zone). General fishing laws apply, except: CI. FFO.

SECRET POND AND TRIBUTARIES, Greenville (North Zone). General fishing laws apply, except: CI. ALO, S-19, S-20.

SEWALL POND, Arrowsic (South Zone). General fishing laws apply, except: The area from the fishway, upstream to the red markers, closed to fishing at all times. Motorboats with internal combustion engines prohibited.

SEWALL POND, T3 R11 WELS (North Zone). General fishing laws apply, except: CI. ALO.

SHADOW POND, Greenville (North Zone). General fishing laws apply, except: CI. S-19. Open to open water fishing from October 1 - November 30: ALO, S-7.

SHAGG POND, Woodstock (South Zone). General fishing laws apply, except: CI. S-4, S-10. From October 1 - November 30: ALO, S-7.

SHALLOW LAKE, LITTLE, T7 R14 WELS (North Zone). General fishing laws apply, except: CI. ALO, S-17.

SHALLOW POND, Jim Pond Twp (North Zone). General fishing laws apply, except: A. S-11.

SHATTUCK LAKE, Calais, Robbinston (South Zone). General fishing laws apply, except: CI.

ALO, S-10, S-16. From October 1 - November 30: ALO, S-7.

SHAW POND, LOWER, T3 R4 BKP WKR (North Zone). General fishing laws apply, except: A. S-11. From October 1 - November 30: ALO, S-7.

SHEEPSCOT POND, Palermo (South Zone). General fishing laws apply, except: S-22, S-25. Minimum length limit on landlocked salmon: 16 inches. From October 1 - December 31: Closed to all fishing.

-The holding of any live baitfish not taken in Sheepscot Pond is prohibited. Sheepscot Pond Dam: Fishing is prohibited in or from the fishway; there are no distance restrictions when fishing near the fishway (Title 12, subsection 12457).

SHEEPSCOT RIVER, Palermo to Newcastle (South Zone). General fishing laws apply, except:

- From Sheepscot Lake Dam to the upstream side of the Route 105 bridge in Somerville: ALO, S-7, S-13. Fishing from the Sheepscot Lake Dam and fishing in the fishway is prohibited (Title 12, subsection 12457).

- From the Route 105 bridge in Somerville to the head of tide: S-13. Minimum length on brown trout: 8 inches.

SHEEPSCOT RIVER, WEST BRANCH, China to Whitefield (South Zone). General fishing laws apply, except: From Branch Pond to the confluence with the main stem: S-13, S-19.

SHIELDS BRANCH (TRIBUTARY TO BLACK RIVER, BIG), T14 R15 WELS to T15 R15 WELS (North Zone). General fishing laws apply, except: B. S-11. Closed to the taking of live baitfish, except by hook and line. Open to open water fishing from October 1 - November 30.

SHILOH (DUTTON) POND, Kingfield (North Zone). General fishing laws apply, except: CI. FFO. Open to open water fishing from October 1 - November 30: FFO, S-7.

SHIN POND, LOWER, Mount Chase, T5 R7 WELS (North Zone). General fishing laws apply, except: A. S-11, S-19, S-22. From October 1 - November 30: ALO, S-7.

SHIN POND, UPPER, Mount Chase, T6 R6 WELS (North Zone). General fishing laws apply, except: A. S-2, S-3, S-11, S-19, S-22. From October 1 - November 30: ALO, S-7.

SHIRLEY POND, Shirley (North Zone). General fishing laws apply, except: A. S-8, S-11, S-19. From October 1 - November 30: ALO, S-7.

SIBLEY POND, Canaan, Pittsfield (North Zone). General fishing laws apply, except: A. S-11.

SILVER LAKE, Katahdin Iron Works Twp (North Zone). General fishing laws apply, except: B. S-11, S-33.

SILVER LAKE, Phippsburg (South Zone). General fishing laws apply, except: From October 1 - December 31: ALO, S-7.

SILVER LAKE (FIGURE EIGHT POND), Manchester, Sidney (South Zone). General fishing laws apply, except: **CI**. S-10, S-13. From October 1 - November 30: ALO, S-7.

SILVER LAKE AND TRIBUTARIES, T15 R5 WELS (North Zone). General fishing laws apply, except: **CI**. Closed to the taking of live baitfish.

SILVER PUG LAKE, T26 ED BPP (South Zone). General fishing laws apply, except: Daily bag limit on white perch: 25 fish. All bass must be released alive at once.

SIMMONS POND, Hancock (South Zone). General fishing laws apply, except: **CI**. ALO, S-17. Closed to the taking of live baitfish. From October 1 - March 31: ALO, S-7.

SIMPSON POND, Roque Bluffs (South Zone). General fishing laws apply, except: **CI**. S-4. Motorboats prohibited.

SING SING POND AND TRIBUTARIES, T1 R11 WELS (North Zone). General fishing laws apply, except: **CI**. ALO, S-17.

SIX MILE LAKE, Marshfield, Whitneyville (South Zone). General fishing laws apply, except: **CI**. S-4, S-10, S-13. Daily bag limit on brook trout: 5 fish. From October 1 - November 30: ALO, S-7.

SKITACOOK LAKE, Oakfield, T4 R3 WELS (North Zone). General fishing laws apply, except: **A**. S-11.

SLAUGHTER POND, T3 R11 WELS (North Zone). General fishing laws apply, except: **CI**. FFO.

SLY BROOK LAKE, 1ST and 2ND, New Canada Plt (North Zone). General fishing laws apply, except: **CI**. S-19.

SLY BROOK LAKE, 3RD, New Canada Plt (North Zone). General fishing laws apply, except: **CI**. S-11, S-19, S-22.

SMITH (WEEKS) POND, Brighton Plt (North Zone). General fishing laws apply, except: **B**. S-11, S-19. Open to open water fishing from October 1 - November 30: ALO, S-7.

SMITH POND, Cornville (North Zone). General fishing laws apply, except: **A**. S-11.

SMITH POND, Elliottsville Twp (North Zone). General fishing laws apply, except: **CI**. ALO, S-17. Open to open water fishing from October 1 - November 30: ALO, S-7.

SMITH POND, Forsyth Twp (North Zone). General fishing laws apply, except: **CI**. ALO, S-17.

SMITH POND, Misery Twp, Parlin Pond Twp (North Zone). General fishing laws apply, except: **CI**. Open to open water fishing from October 1 - November 30: ALO, S-7.

SMITH POND, T3 Indian Purchase Twp (North Zone). General fishing laws apply, except: **A**. S-11, S-19. From October 1 - November 30: ALO, S-7.

SMITH POND, LITTLE, T1 R8 WELS (North Zone). General fishing laws apply, except: **CI**. S-19. Open to open water fishing October 1 - November 30: ALO, S-7.

SNAG POND (STUMP POND), Lincoln (South Zone). General fishing laws apply, except: No size or bag limit on largemouth bass.

SNAKE POND, Johnson Mountain Twp (North Zone). General fishing laws apply, except: **CI**. FFO.

SNAKE POND, T7 R11 WELS (North Zone). General fishing laws apply, except: **CI**. ALO, S-16.

SNOW MOUNTAIN POND, Alder Stream Twp. General fishing laws for Tribal Waters (page A-3) apply, except: **CI**. FFO. No motors allowed. Penobscot Indian Territory.

SNOWS POND, Dover-Foxcroft (North Zone). General fishing laws apply, except: **A**. S-11, S-19. Motorboats prohibited. From October 1 - November 30: ALO, S-7.

SNOWSHOE LAKE, T7 R7 WELS (North Zone). General fishing laws apply, except: **A**. S-11.

SNOWSHOE POND, Amherst (South Zone). General fishing laws apply, except: **CI**. S-4, S-10. From October 1 - November 30: ALO, S-7.

SOCATEAN STREAM, West Middlebury Canal Grant (North Zone). General fishing laws apply, except: Closed to all fishing from the yellow markers at Moosehead Lake upstream to the Williams Stream Road.

SOLDIER POND, Soldiertown Twp (North Zone). General fishing laws apply, except: **A**. S-11.

SOLDIER POND, INCLUDING TRIBUTARIES UPSTREAM TO THE FIRST ROAD OR RAILROAD CROSSING, Wallagrass (North Zone). General fishing laws apply, except: **CI**. ALO, S-16. No bag limit on landlocked salmon less than 14 inches. Daily bag limit on landlocked salmon over 14 inches: 2 fish. From August 16 - September 30: ALO. No bag limit on landlocked salmon less than 14 inches. Daily bag limit on landlocked salmon over 14 inches: 2 fish. Total daily bag limit on trout and togue: 1 fish. Minimum length on brook trout: 12 inches.

SOLDIER POND, LITTLE, Soldiertown Twp (North Zone). General fishing laws apply, except: **A**. S-11.

SONGO POND, Albany Twp, Bethel (South Zone). General fishing laws apply, except: S-3. From October 1 - November 30: ALO, S-7.

SOUADABSCOOK STREAM, Carmel (South Zone). General fishing laws apply, except: Grist Mill Pond Dam, Carmel: Fishing is prohibited in or from the fishway; there are no distance

restrictions when fishing near the fishway (Title 12, subsection 12457).

SOURDNAHUNK (NESOWADNEHUNK) THOROUGHFARE, T4 R10 (North Zone). General fishing laws apply, except: **CI**. Closed to all fishing: that portion of the thoroughfare between Sourdnhunk (Nesowadnehunk) Lake and the dam northerly from the dam for approximately 1,000 feet to red markers set on the shore.

SOURDNAHUNK LAKE, T5 R11 WELS (North Zone). General fishing laws apply, except: **CI**. FFO.

SOURDNAHUNK LAKE, LITTLE (LITTLE NESOWADNEHUNK), T5 R11 WELS (North Zone). General fishing laws apply, except: **CI**. FFO, S-17. Motorboats prohibited.

SOURDNAHUNK STREAM (NESOURDNAHUNK STREAM), T4 R10 WELS to T2 R10 WELS (North Zone). General fishing laws apply, except: FFO, except that from the downstream side of the bridge at Nesourdnahunk Field to the downstream side of the bridge at Foster Field: fishing restricted to the use of single hook artificial lures only.

SOUTH (PINE TREE) POND, Sandy River Plt (North Zone). General fishing laws apply, except: **CI**. Open to open water fishing from October 1 - November 30: ALO, S-7.

SOUTH BOG STREAM, Rangeley Plt (North Zone). General fishing laws apply, except: FFO, S-1, S-17. From August 16 - September 30: FFO, S-7.

SOUTH POND, Greenwood (South Zone). General fishing laws apply, except: S-3. Areas in the lake within 100 feet of the mouth of any tributary are closed to the taking of smelts. From October 1 - December 31: ALO, S-7.

SOUTH POND, Monson (North Zone). General fishing laws apply, except: **CI**. ALO, S-17. Open to open water fishing from October 1 - November 30: ALO, S-7.

SOUTHWEST POND, Beddington (South Zone). General fishing laws apply, except: S-16. From October 1 - December 31: ALO, S-7.

SOWISH LAKE, T18 R10 WELS (North Zone). General fishing laws apply, except: **CI**. S-19.

SPARROW BROOK, Hartford (South Zone). General fishing laws apply, except: S-1.

SPAULDING LAKE, Oakfield (North Zone). General fishing laws apply, except: **A**. S-11, S-19. From October 1 - November 30: ALO, S-7.

SPAULDING POND, Lebanon. General fishing laws for Interstate Waters (page A-2) apply.

SPECK POND, Grafton Twp (North Zone). General fishing laws apply, except: **CI**. Open to open water fishing from October 1 - November 30: ALO, S-7.

SPECK POND, BIG, Norway, Waterford (South Zone). General fishing laws apply,

except: **CI**. ALO, S-10, S-17. Closed to the taking of live baitfish. From October 1 - November 30: ALO, S-7.

SPECTACLE POND, Augusta, Vassalboro (South Zone). General fishing laws apply, except: S-4, S-21. Daily bag limit on brown trout: 1 fish; minimum length limit on brown trout: 18 inches. Motorboats over 10 horsepower prohibited. From October 1 - December 31: ALO, S-7.

SPECTACLE POND, King and Bartlett Twp (North Zone). General fishing laws apply, except: **CI**. S-17.

SPECTACLE POND AND TRIBUTARIES, Blanchard Twp (North Zone). General fishing laws apply, except: **CI**. ALO, S-17.

SPECTACLE PONDS, LOWER AND UPPER, Monson (North Zone). General fishing laws apply, except: **CI**. S-11, S-19. Open to open water fishing from October 1 - November 30: ALO, S-7.

SPEDNIC LAKE, T9 R4 NBPP, T10 R3 NBPP, T11 R3 NBPP, Vanceboro (South Zone). General fishing laws apply, except: **B**. S-2, S-3. Closed to the taking of smallmouth bass. Daily bag limit on white perch: 25 fish. No size or bag limit on largemouth bass. From October 1 - December 31: Closed to all fishing. International Water (page A-1).

Spednic Lake Dam: the area within 75 feet of the mouth of the fishway is closed to fishing at all times (Title 12, subsection 12457).

SPENCER LAKE, Hobbstown Twp, T3 R5 BKP WKR (North Zone). General fishing laws apply, except: **B**. S-11, S-17.

SPENCER POND, East Middlesex Canal Grant Twp (North Zone). General fishing laws apply, except: **CI**. S-11. Open to open water fishing from October 1 - November 30: ALO, S-7.

SPENCER POND, Township D (North Zone). General fishing laws apply, except: **CI**. FFO, S-17. Open to open water fishing from October 1 - November 30: FFO, S-7.

SPENCER STREAM AND TRIBUTARIES, Skinner Twp to T3 R4&5 BKP WKR (North Zone). General fishing laws apply, except: FFO.

SPICER POND, Shapleigh (South Zone). General fishing laws apply, except: **CI**, **CO**. ALO, S-19. Closed to the taking of live baitfish. Motorboats prohibited.

SPICER POND TRIBUTARIES, Shapleigh (South Zone). General fishing laws apply, except: S-4.

SPIDER LAKE, T9 R11&12 WELS (North Zone). General fishing laws apply, except: **B**. S-11, S-16. Daily bag limit on whitefish: 1 fish. Minimum length limit on whitefish: 18 inches.

SPLIT ROCK POND, Pierce Pond Twp (North Zone). General fishing laws apply, except: **CI**. ALO, S-19. Open to open water fishing from October 1 - November 30: ALO, S-7.

SPRAGUE POND, Phippsburg (South Zone). General fishing laws apply, except: From October 1 - November 30: ALO, S-7.

SPRING BROOK POND, Amherst (South Zone). General fishing laws apply, except: **CI**, **CO**. S-4. Closed to the taking of live baitfish.

SPRING BROOK POND TRIBUTARIES, Amherst (South Zone). General fishing laws apply, except: S-4.

SPRING BROOKS, BIG AND LITTLE, T4 R8 WELS, T5 R8 WELS (North Zone). General fishing laws apply, except: ALO, S-17.

SPRING LAKE, T3 ND (South Zone). General fishing laws apply, except: S-2, S-3, S-22. From October 1 - December 31: ALO, S-7.

SPRING LAKE, T3 R4 BKP WKR (North Zone). General fishing laws apply, except: **B**. S-1 (ice fishing only), S-2 (open water fishing only), S-3 (open water fishing only), S-19, S-26.

SPRING POND, T6 R7 WELS (North Zone). General fishing laws apply, except: **CI**. S-19. Open to open water fishing October 1 - November 30: ALO, S-7.

SPRING POND, T7 R10 WELS (North Zone). General fishing laws apply, except: **CI**. FFO, S-17.

SPRING RIVER AND TRIBUTARIES, T16 MD (South Zone). General fishing laws apply, except: S-19. Minimum length limit on brook trout: 8 inches.

SPRING RIVER LAKE, T10 SD (South Zone). General fishing laws apply, except: From October 1 - December 31: ALO, S-7.

SPRINGY POND, LOWER, Otis (South Zone). General fishing laws apply, except: S-16. From October 1 - December 31: ALO, S-7.

SPRUANCE POND, TA R11 WELS (North Zone). General fishing laws apply, except: **CI**. ALO.

SPRUCE MOUNTAIN PONDS, TB R11 WELS (North Zone). General fishing laws apply, except: **CI**. S-17.

SPRUCE POND, Lexington Twp (North Zone). General fishing laws apply, except: **CI**. FFO, S-19. Open to open water fishing from October 1 - November 30: FFO, S-7.

SQUAPAN LAKE, Ashland, Masardis, T10&11 R4 WELS. (See Scapan Lake).

SQUARE LAKE, T15&16 R5 WELS (North Zone). General fishing laws apply, except: **B**. S-2, S-3, S-11, S-16. Daily bag limit on landlocked salmon: 3 fish; minimum length limit: 12 inches. (See also Fish River Thoroughfares).

SQUARE POND, Acton, Shapleigh (South Zone). General fishing laws apply, except: From October 1 - December 31: ALO, S-7.

SQUIRREL BROOK, Cedar Lake Twp. General fishing laws for Tribal Waters (page A-3) apply to that portion located in Indian Territory. Penobscot Indian Territory.

STAFFORD POND, Hartland (North Zone). General fishing laws apply, except: **A**. S-11.

STANLEY POND, Hiram, Porter (South Zone). General fishing laws apply, except: S-13. From October 1 - December 31: ALO, S-7.

STAPLES POND, Temple (North Zone). General fishing laws apply, except: **CI**. S-11. Open to open water fishing from October 1 - November 30: ALO, S-7.

STARBIRD POND, Hartland (North Zone). General fishing laws apply, except: **A**. S-11.

STEARNS POND, Sweden (South Zone). General fishing laws apply, except: From October 1 - December 31: ALO, S-7.

STETSON POND, Phillips (North Zone). General fishing laws apply, except: **CI**. Open to open water fishing from October 1 - November 30: ALO, S-7.

STEVENS BROOK, SOMETIMES CALLED CEMETERY BROOK, New Gloucester (South Zone). General fishing laws apply, except: From Church Rd. downstream to Gloucester Hill Road: S-9, S-19.

STEVENS POND, Liberty (South Zone). General fishing laws apply. Motorboats over 10 horsepower prohibited.

STILLWATER RIVER, Old Town, Orono (South Zone). General fishing laws apply, except: S-19. Open to open water and ice fishing from January 1 - December 31. From October 1 - December 31: ALO, S-7.

STINK POND AND OUTLET, T15 R9 WELS (North Zone). General fishing laws apply, except: **CI**. FFO, S-19. Closed to the taking of live baitfish.

STINKING BROOK, Williamsburg Twp (North Zone). General fishing laws for Tribal Waters (page A-3) apply to that portion located in Indian Territory. Penobscot Indian Territory.

STONE COTTAGE BROOK, Woodstock (South Zone). General fishing laws apply, except: S-1. Areas in the lake within 200 feet of the mouth of this tributary are closed to the taking of smelt.

STONY BROOK POND, Lower Enchanted Twp (North Zone). General fishing laws apply, except: **CI**. S-19.

STRATTON POND, Rainbow Twp (North Zone). General fishing laws apply, except: **CI**. ALO.

STURTEVANT POND, Magalloway Plt (North Zone). General fishing laws apply, except: **B**. S-2, S-3, S-22. Open to open water fishing from October 1 - November 30: ALO, S-7.

SUCKER BROOK (BEAVER POND OUTLET), Bridgton (South Zone). General fishing laws apply, except: S-1. Areas in the lake within 100 feet of the mouth of this tributary are closed to the taking of smelt.

SUCKER BROOK POND, Katahdin Iron Works Twp (North Zone). General fishing laws apply, except: **A**. S-11.

SUCKER LAKE, Weston (North Zone). General fishing laws apply, except: **A**. S-11.

SUGAR BERTH POND, Dennistown Plt (North Zone). General fishing laws apply, except: **CI**. ALO, S-17. Open to open water fishing from October 1 - November 30: ALO, S-7.

SUNDAY POND, Lynchtown Twp, T5 R4 WBKP. (See Aziscohos Lake [including Sunday Pond] and tributaries).

SUNDAY POND, Magalloway Plt (North Zone). General fishing laws apply, except: **CI**. S-17.

SUPPLY POND, Jackman, Moose River (North Zone). General fishing laws apply, except: **CI**. Open to open water fishing from October 1 - November 30: ALO, S-7.

SURPLUS POND, Andover, North Surplus (North Zone). General fishing laws apply, except: **CI**. FFO, S-17.

SWAN LAKE, Swanville (South Zone). General fishing laws apply, except: S-1, S-3, S-8. Closed to all fishing from October 1 - December 31.

SWIFT RIVER, Byron to Rumford (North Zone). General fishing laws apply, except: From the Route 17 bridge crossing located south of Coos Canyon in Byron, south to the confluence with the Androscoggin River: Open to open water fishing from October 1 - December 31: ALO, S-7.

SWIFT RIVER POND, Township E (North Zone). General fishing laws apply, except: **CI**. ALO, S-17. Open to open water fishing from October 1 - November 30: ALO, S-7.

SWIFT RIVER POND, LITTLE, Township E (North Zone). General fishing laws apply, except: **CI**. FFO, S-20.

SYMMES POND, Newfield (South Zone). General fishing laws apply, except: From October 1 - November 30: ALO, S-7.

SYSLADOBSIS LAKE, LOWER, T5 ND BPP. General fishing laws for Tribal Waters (page A-3) apply, except: Daily bag limit on brook trout: 5 fish. Passamaquoddy Indian Territory.

SYSLADOBSIS LAKE, UPPER, Lakeville (South Zone). General fishing laws apply, except: S-2, S-3. From October 1 - December 31: ALO, S-7.

TAYLOR HILL POND, Strong (North Zone). General fishing laws apply, except: **A**. S-11.

TAYLOR POND OUTLET, Mount Vernon (South Zone). General fishing laws apply, except: S-1, S-8 (except that 5 lines may be used from sunset to sunrise while fishing for cusk), S-22, S-25.

Exception: From October 1 - December 31: ALO, S-7 is in effect on Taylor Pond Outlet from

the downstream side of Taylor Pond dam to Echo Lake.

TEA POND, Jim Pond Twp (North Zone). General fishing laws apply, except: **CI**. S-2, S-3, S-17. No size or bag limit on togue. Open to open water fishing from October 1 - November 30: ALO, S-7.

TEA POND, LITTLE, Jim Pond Twp (North Zone). General fishing laws apply, except: **CI**. FFO, S-20. Open to open water fishing from October 1 - November 30: FFO, S-7.

TELOS LAKE, T6 R11 WELS. (See Chamberlain Lake).

TEN FORTY POND, T2 R12 WELS (North Zone). General fishing laws apply, except: **CI**. ALO, only 1 trout may exceed 14 inches. Open to open water fishing from October 1 - November 30: ALO, S-7.

TEN THOUSAND ACRE POND AND TRIBUTARIES, Chase Stream Twp (North Zone). General fishing laws apply, except: **CI**. ALO, S-17.

THE HORNS POND, Wyman Twp (North Zone). General fishing laws apply, except: **CI**. Open to open water fishing from October 1 - November 30: ALO, S-7.

THE THOROUGHFARE, BETWEEN NORTH AND EAST GRAND LAKES, Orient (North Zone). General fishing laws apply, except: **B**. S-2, S-3, S-11. International Water (page A-1).

THIRD (WOODS) POND, Blue Hill (South Zone). General fishing laws apply, except: S-13.

THIRD LAKE, T28 MD (South Zone). General fishing laws apply, except: S-33.

THIRD LAKE (MATAGAMON THIRD LAKE), T7 R10 WELS (North Zone). General fishing laws apply, except: **CI**. S-11, S-19. Open to open water fishing from October 1 - November 30: ALO, S-7.

THISSELL POND, T5 R11 WELS (North Zone). General fishing laws apply, except: **CI**. ALO, S-16.

THOMPSON ICE POND, South Bristol (South Zone). General fishing laws apply, except: From October 1 - May 31: S-8, S-9.

THOMPSON LAKE (INCLUDING THE HEATH), Oxford, Poland, etc. (South Zone). General fishing laws apply, except: S-2, S-3, S-22, S-26. Minimum length limit on landlocked salmon: 16 inches. All salmon caught while ice fishing must be released immediately without removal from the water. From October 1 - December 31: ALO, S-7. From January 1 - March 31: All salmon caught while open water fishing must be released immediately without removal from the water.

Motorboats prohibited in The Heath, the southernmost part of Thompson Lake separated from the main lake by a causeway.

TIBBETTS POND, Concord Twp (North Zone). General fishing laws apply, except: **A**. S-9, S-11, S-19. From October 1 - November 30: ALO, S-7.

TILDEN POND, T10 SD (South Zone). General fishing laws apply, except: From October 1 - November 30: ALO, S-7.

TIM BROOK, Tim Pond Twp, Eustis (North Zone). General fishing laws apply, except: FFO.

TIM POND, Tim Pond Twp (North Zone). General fishing laws apply, except: **CI**. FFO. Tributaries closed to all fishing.

TIMONEY LAKE AND TRIBUTARIES, Oakfield, etc. (North Zone). General fishing laws apply, except: **CI**. Motorboats over 10 horsepower prohibited. Open to open water fishing from October 1 - November 30: ALO, S-7.

TITCOMB POND, T32 MD (South Zone). General fishing laws apply, except: S-8. From October 1 - December 31: ALO, S-7.

TOBEY POND, Johnson Mountain Twp (North Zone). General fishing laws apply, except: **CI**. FFO.

TODDY POND, Blue Hill, Orland, Penobscot, Surry (South Zone). General fishing laws apply, except: S-2, S-3, S-26. From October 1 - December 31: ALO, S-7.

TODDY POND, Brooks, Monroe, Swanville (South Zone). General fishing laws apply. Motorboats over 10 horsepower prohibited.

TOGUE POND AND TRIBUTARIES, T15 R9 WELS (North Zone). General fishing laws apply, except: **CI**. S-11, S-19.

TOGUE POND, LOWER, T2 R9 WELS (North Zone). General fishing laws apply, except: **B**. S-11, S-19, only 1 brook trout may exceed 14 inches. Open to the taking of live baitfish. Motorboats over 10 horsepower are prohibited. Daily bag and possession limit on smelts: 1 quart. Closed to the taking of smelts from midnight to noon each day. Open to open water fishing from October 1 - November 30: ALO, S-7.

TOGUE POND, UPPER, T2 R9 WELS (North Zone). General fishing laws apply, except: **A**. S-11. Open to the taking of live baitfish. Motorboats over 10 horsepower are prohibited.

TOMAH LAKE, Forest Twp (South Zone). General fishing laws apply, except: **CI**. ALO, S-10, S-17. Closed to the taking of live baitfish. From October 1 - November 30: ALO, S-7.

TOOTHAKER POND, Phillips (North Zone). General fishing laws apply, except: **A**. S-11, S-19. From October 1 - November 30: ALO, S-7.

TOTE ROAD POND AND TRIBUTARIES AND OUTLET, Moro Plt (North Zone). General fishing laws apply, except: **CI**. FFO, S-19.

TOWNHOUSE POND, Lebanon. General fishing laws for Interstate Waters (page A-2) apply.

TRAFTON POND, Hiram, Porter (South Zone). General fishing laws apply, except: S-13.

TRICKEY POND, Alder Brook Twp (North Zone). General fishing laws apply, except: **CI**. Open to open water fishing from October 1 - November 30: ALO, S-7.

TRICKEY POND, Naples (South Zone). General fishing laws apply, except: From October 1 - December 31: ALO, S-7.

TROUT LAKE, Kossuth Twp (South Zone). General fishing laws apply, except: **CI**, **CO**. ALO, S-17. Closed to the taking of live baitfish.

TROUT POND, Amherst (South Zone). General fishing laws apply, except: **CI**. Daily bag limit on brook trout: 5 fish. From October 1 - March 31: ALO, S-7.

TROUT POND, Grand Falls Twp (South Zone). General fishing laws apply, except: **CI**, **CO**. S-4. Closed to the taking of live baitfish.

TROUT POND, Lowelltown Twp. General fishing laws for Tribal Waters (page A-3) apply, except: **CI**. Daily bag limit on brook trout: 2 fish; minimum length limit: 10 inches. Passamaquoddy Indian Territory.

TROUT POND, Mason Twp (South Zone). General fishing laws apply, except: **CI**. From October 1 - December 31: ALO, S-7.

TROUT POND, Moosehead Junction Twp (North Zone). General fishing laws apply, except: **CI**. FFO, S-17. Motorboats prohibited. From September 15 - September 30: daily bag limit on brook trout: 1 fish.

TROUT POND, TA R12 WELS (North Zone). General fishing laws apply, except: **CI**. Open to open water fishing from October 1 - November 30: ALO, S-7.

TROUT POND, Soldiertown Twp (North Zone). General fishing laws apply, except: **CI**. S-19. Open to open water fishing October 1 - November 30: ALO, S-7.

TROUT POND, Stoneham (South Zone). General fishing laws apply, except: **CI**, **CO**. ALO, S-13, S-16.

TROUT POND, T40 MD (South Zone). General fishing laws apply, except: **CI**. S-4, S-10. Only 1 brook trout may exceed 14 inches. From October 1 - November 30: ALO, S-7.

TUCKER STREAM (GRANT BROOK), Brighton Plt, Athens, Harmony (North Zone). General fishing laws apply, except: Closed to the taking live baitfish.

TUFTS POND, Kingfield (North Zone). General fishing laws apply, except: **CI**. ALO, S-2, S-3, S-17. Open to open water fishing from October 1 - November 30: ALO, S-7.

TUMBLEDOWN POND, Township 6 North of Weld (North Zone). General fishing laws apply,

except: **CI**. Open to open water fishing from October 1 - November 30: ALO, S-7.

TUNK LAKE, Sullivan, T7 SD, T10 SD (South Zone). General fishing laws apply, except: S-1, S-3, S-16. No bag limit on togue under 23 inches and no minimum length limit. Daily bag limit on togue greater than 33 inches: 1 fish. All togue between 23 and 33 inches must be released alive at once. All landlocked salmon between 17 and 22 inches must be released alive at once. Daily bag limit on landlocked salmon: 2 fish, only one may exceed 22 inches. From October 1 - December 31: Closed to all fishing.

TUNK POND, LITTLE, Sullivan (South Zone). General fishing laws apply, except: S-4, S-8, S-13. From October 1 - November 30: ALO, S-7.

TUNK STREAM, T10 SD, Cherryfield, Steuben (South Zone). General fishing laws apply, except: S-13.

TURNER POND, BIG AND LITTLE, Forsyth Twp (North Zone). General fishing laws apply, except: **CI**. ALO, S-17. Motorboats over 10 horsepower prohibited.

TURTLE POND, Lake View Plt (North Zone). General fishing laws apply, except: **CI**. S-19. Open to open water fishing from October 1 - November 30: ALO, S-7.

TWENTYEIGHT POND, T28 MD (South Zone). General fishing laws apply, except: S-33.

TWIN ISLAND POND, Lowelltown Twp. General fishing laws for Tribal Waters (page A-3) apply, except: **CI**. S-4. Daily bag limit on brook trout: 2 fish; minimum length limit: 10 inches. Passamaquoddy Indian Territory.

TWIN LAKES, NORTH AND SOUTH, T4 Indian Purchase Twp. (See Pemadumcook Chain of Lakes).

TWIN PONDS, T2 R9 WELS (North Zone). General fishing laws apply, except: **CI**. ALO, S-17.

TWIN PONDS (#1 AND #2), T4 R9 WELS (North Zone). General fishing laws apply, except: **CI**. Only 1 brook trout may exceed 14 inches. The use of motorboats or outboard motors is prohibited. Closed to the taking of live baitfish.

TWITCHELL POND, Greenwood (South Zone). General fishing laws apply, except: S-2, S-3. From October 1 - December 31: ALO, S-7.

TWO MILE POND, T16 R13&14 WELS (North Zone). General fishing laws apply, except: **CI**. S-19.

TYLER POND, Manchester (South Zone). General fishing laws apply, except: **CI**. ALO, S-1, S-10, S-16. Closed to the taking of live baitfish. From October 1 - November 30: ALO, S-7.

UGH LAKE, T12 R14 WELS (North Zone). General fishing laws apply, except: **CI**. Open to open water fishing from October 1 - November 30: ALO, S-7.

UMBAGOG LAKE, Upton. Waters of Umbagog Lake include the waters of the Androscoggin River downstream to the Errol Dam, the waters of the Magalloway River upstream to coordinates 44.795602° - 071.062732° to 44.795602° -071.061793° using WGS84 map datum, and the waters of the Rapid River upstream to the red markers at Cedar Stump in the State of Maine.

General fishing laws for Interstate Waters (page A-2) apply, except: S-2, S-11, S-18. Closed to ice fishing is that portion of the lake north of a straight line from a red marker set on a point between Spillman and Glassby Coves on the east shore in Maine, and a red marker set at Molls Rock, so-called, on the west shore in New Hampshire.

UMBZOOKSUS LAKE, T6 R13 WELS (North Zone). General fishing laws apply, except: A. S-11.

UMBZOOKSUS STREAM, T6 R13 WELS (North Zone). General fishing laws apply, except: S-11.

UMCOLCUS LAKE, T7 R5&6 WELS, T8 R5&6 WELS (North Zone). General fishing laws apply, except: A. S-11, S-19. From October 1 - November 30: ALO, S-7.

UMSASKIS LAKE (INCLUDING THOROUGHFARE TO LONG LAKE) AND TRIBUTARIES UPSTREAM TO THE ALLAGASH WILDERNESS WATERWAY BLAZED LINE, T11 R13 WELS, etc. (North Zone). General fishing laws apply, except: **CI**. S-11. Only 1 brook trout may exceed 14 inches. Minimum length on whitefish: 18 inches. From August 16 - September 30: tributaries open to open water fishing: ALO. Total daily bag limit on trout and togue: 1 fish. Minimum length on whitefish: 18 inches. (See Allagash Wilderness Waterway).

UNION RIVER, Ellsworth (South Zone). General fishing laws apply, except:

– From Graham Lake dam down to Ellsworth dam: open to open water fishing from January 1 - December 31: S-19. The use of all legal forms of bait, artificial lures, and artificial flies is permitted.

– Below Ellsworth dam: Closed to all fishing is an area on the west side of the river marked by a red line on the spillway of the above named dam and extending diagonally downstream to a red marker on the west shore (closed area includes powerhouse and adjacent fishway and trap).

UNITY UTILITIES DISTRICT, Unity. All waters on the property of the Unity Utilities District located on Route 139 and Prairie Road in the Town of Unity are closed to fishing at all times (Title 12, subsection 12457).

UNKNOWN LAKES, LOWER AND MIDDLE, T4 ND (South Zone). General fishing laws apply, except: All bass must be released alive at once.

UNNAMED (ABBY) POND, Topsfield (South Zone). General fishing laws apply, except: **CI**. S-

4. From October 1 - December 31: ALO, S-7.
Coordinates: LAT 45.39755 LONG -67.80142.

UNNAMED (JIM MACK) POND, Sandy Bay Twp (North Zone). General fishing laws apply, except: **CI**. From April 1 - August 15: ALO, S-17. From August 16 - September 30: ALO. Daily bag limit on brook trout: 1 fish. Minimum length limit on brook trout: 10 inches. Coordinates: LAT 45.73622 LONG -70.30338.

UNNAMED (LEATH) POND, T5 R20 WELS (North Zone). General fishing laws apply, except: **CI**. ALO. Coordinates: LAT 46.01662 LONG -70.23762.

UNNAMED (OSSIE) POND, Bald Mountain Twp (North Zone). General fishing laws apply, except: **CI**. FFO, S-19, S-20. Coordinates: LAT 45.24737 LONG -69.75301.

UNNAMED POND (POWER TROUT POND), Moosehead Junction Twp (North Zone). General fishing laws apply, except: **CI**. S-19. Open to open water fishing from October 1 - November 30: ALO, S-7. Coordinates: LAT 45.39791 LONG -69.61864.

UPPER DAM POOL, Richardsontown Twp (North Zone). General fishing laws apply, except: Includes that area between Mooselookmeguntic Lake dam and a line drawn between the two cribwork piers approximately 800 yards west of said dam: FFO, S-1, S-22. Minimum length limit on landlocked salmon: 16 inches. All brook trout must be released alive at once. Open to open water fishing in October: FFO, S-7.

– No motorboats allowed from the gates of the dam, downstream or westerly 150 yards.

UPPER POND, Bristol (South Zone). General fishing laws apply, except: **CI**. S-10, S-13. From October 1 - November 30: ALO, S-7.

UPPER POND, Lincoln (South Zone). General fishing laws apply, except: From October 1 - November 30: ALO, S-7.

UPPER POND, T15 R9 WELS (North Zone). General fishing laws apply, except: **CI**. FFO, S-19. Closed to the taking of live baitfish. Outlet downstream to Stink Pond: S-19. Closed to the taking of live baitfish.

VARNUM POND, Wilton and Temple (North Zone). General fishing laws apply, except: **CI**. S-26. Open to open water fishing from October 1 - November 30: ALO, S-7. (See Farmer's Brook).

VILES POND, LITTLE, Jim Pond Twp (North Zone). General fishing laws apply, except: **CI**. Open to open water fishing from October 1 - November 30: ALO, S-7.

VINING LAKE, Cathance Twp, Cooper (South Zone). General fishing laws apply, except: Daily bag limit on brook trout: 5 fish. From October 1 - November 30: ALO, S-7.

VIOLETTE BROOK LAKE, Cyr Plt (North Zone). General fishing laws apply, except: **CI**. Closed to the taking of live baitfish.

VIRGINIA LAKE, Stoneham (South Zone). General fishing laws apply, except: From October 1 - December 31: ALO, S-7.

WABASSUS LAKE, T5&6 ND BPP, T43 MD BPP (South Zone). General fishing laws apply, except: Daily bag limit on white perch: 25 fish. All bass must be released alive at once.

WADLEIGH POND, T4 Indian Purchase Twp (North Zone). General fishing laws apply, except: **A**. S-11.

WADLEIGH POND AND TRIBUTARIES, T1 R11 WELS (North Zone). General fishing laws apply, except: **CI**. ALO, S-17, S-25.

WADLEIGH POND, BIG, T8 R15 WELS (North Zone). General fishing laws apply, except: **CI**. ALO, S-7. Closed to the taking of live baitfish.

WADLEIGH POND, LITTLE, T8 R15 WELS (North Zone). General fishing laws apply, except: **CI**. FFO, S-18.

WALKER POND, Brooksville, Sedgwick (South Zone). General fishing laws apply, except: S-2, S-3. Closed to the taking of alewives. From October 1 - December 31: ALO, S-7.

WALLAGRASS LAKE, 3RD AND TRIBUTARIES UPSTREAM TO THE FIRST ROAD CROSSING, Saint Francis, Saint John Plt (North Zone). General fishing laws apply, except: **CI**. S-19.

WALLAGRASS LAKES, 1ST AND 2ND, Wallagrass, etc. (North Zone). General fishing laws apply, except: **CI**. S-19. Daily bag limit on landlocked salmon: 3 fish; minimum length limit: 12 inches.

WALTONS MILL POND, Farmington (North Zone). General fishing laws apply, except: **A**. S-11. Motorboats prohibited.

WARREN POND, South Berwick (South Zone). General fishing laws apply, except: **CI**. ALO, S-10. From October 1 - November 30: ALO, S-7.

WASHBURN POND, Sumner, Woodstock (South Zone). General fishing laws apply, except: **CI**. S-4, S-10. From October 1 - November 30: ALO, S-7.

WASSOOKEAG LAKE, BIG (WEST OF STATE ROUTE 23), Dexter (South Zone). General fishing laws apply, except: S-2, S-3, S-25. Closed to all fishing from October 1 - December 31. Closed to ice fishing is the area west of the Guy H. Hall Memorial Bridge on State Route 23. From the bridge, this area extends westerly to the red markers on the north and south shores.

WASSOOKEAG LAKE, LITTLE (EAST OF STATE ROUTE 23), Dexter (South Zone). General fishing laws apply, except: S-2, S-3, S-25. From October 1 - December 31: ALO, S-7.

WATSON POND, Rome (South Zone). General fishing laws apply. Motorboats prohibited.

WEBB (WELD) LAKE, Weld (North Zone). General fishing laws apply, except: **B**. S-2, S-3, S-11, S-19. Daily bag limit on bass: 2 fish, only 1 may exceed 14 inches. Open to open water fishing from October 1 - November 30: ALO, S-7.

WEBB POND, Eastbrook, Waltham (South Zone). General fishing laws apply, except: Daily bag limit on bass: 1 fish. Minimum length limit on bass: 18 inches.

WEBBER POND, Bremen (South Zone). General fishing laws apply. Motorboats over 10 horsepower prohibited.

WEBBER POND, Vassalboro (South Zone). General fishing laws apply, except: Webber Pond Dam: Fishing is prohibited in or from the fishway; there are no distance restrictions when fishing near the fishway (Title 12, subsection 12457).

WEBSTER LAKE, T6 R10&11 WELS (North Zone). General fishing laws apply, except: **B**. S-11, S-17, S-25. Minimum length limit on whitefish: 16 inches. A person may fish using live fish for bait (Title 12, subsection 12461). Open to the taking of live baitfish. Motorboats or outboard motors permitted.

WEBSTER STREAM, T6 R11 WELS to Trout Brook Twp (North Zone). General fishing laws apply, except:

– From the Telos Lake Dam downstream to Webster Lake (known as the Telos Cut): ALO, S-17. From August 16 - September 30: ALO. Minimum length limit on brook trout: 10 inches. Total daily bag limit: 1 brook trout (Title 12, subsection 12458).

– From Webster Lake to the confluence with the East Branch of the Penobscot River: ALO, S-17.

WEDGWOOD BROOK, Cornish, Parsonsfield (South Zone). General fishing laws apply, except: From Route 25 downstream to the confluence with the Ossipee River: closed to all fishing.

WEIR POND, Lee (South Zone). General fishing laws apply, except: From October 1 - November 30: ALO, S-7.

WELCH POND, York. Closed to all fishing.

WELHERN (WETHERN) POND, Eustis (North Zone). General fishing laws apply, except: **A**. S-11.

WELLMAN POND, Belgrade, Sidney (South Zone). General fishing laws apply, except: **CI**. S-10, S-13. From October 1 - November 30: ALO, S-7.

WELMAN POND, LOWER, Prentiss Twp T4 R4 NBKP. General fishing laws for Tribal Waters (page A-3) apply, except: **CI**. ALO. Daily bag limit on brook trout: 2 fish; minimum length limit: 10 inches. Passamaquoddy Indian Territory.

WELMAN POND, UPPER, Prentiss Twp T4 R4 NBKP (North Zone). General fishing laws apply, except: **CI**. ALO, S-17.

WENTWORTH POND, Athens, Solon. (See Ironbound [Wentworth] Pond).

WESSERUNSETT LAKE (HAYDEN LAKE), Madison (North Zone). General fishing laws apply, except: **B.** S-11, S-19. Daily bag limit on bass: 2 fish, only 1 may exceed 14 inches. Open to open water fishing from October 1 - November 30: ALO, S-7.

WEST BRANCH POND, 1st AND TRIBUTARIES AND OUTLET DOWN TO THE RED MARKERS, Shawtown Twp (North Zone). General fishing laws apply, except: **CI.** FFO.

WEST BRANCH PONDS, 2nd, 3rd, 4th AND TRIBUTARIES, Shawtown Twp (North Zone). General fishing laws apply, except: **CI.** FFO.

WEST HARBOR POND, Boothbay Harbor (South Zone). General fishing laws apply. Motorboats over 10 horsepower prohibited.

WEST LAKE, T3 ND, T40 MD (South Zone). General fishing laws apply, except: S-2, S-3, S-13. Except tributaries in the area of the lake known as "The Basin" are open to the taking of smelts. From October 1 - December 31: ALO, S-7.

WHEELOCK LAKE, Saint John Plt (North Zone). General fishing laws apply, except: **B.**

WHETSTONE BROOK, Williamsburg Twp (North Zone). General fishing laws for Tribal Waters (page A-3) apply to that portion located in Indian Territory. Penobscot Indian Territory.

WHETSTONE POND AND OUTLET DOWN TO THE DAM, Blanchard Twp (North Zone). General fishing laws apply, except: **CI.** S-1, S-3, S-11, S-19, S-22. Minimum length limit on landlocked salmon: 16 inches. Open to open water fishing from October 1 - November 30: ALO, S-7.

WHITEHORSE LAKE, T7 R7 WELS (North Zone). General fishing laws apply, except: **A.** S-11.

WHITES POND, Palmyra (North Zone). General fishing laws apply, except: **A.** S-11.

WILCOX POND, Biddeford (South Zone). General fishing laws apply, except: **CI.** S-9.

WILD RIVER, Batchelder's Grant, Gilead (South Zone). General fishing laws apply, except: S-19.

WILEY POND, Boothbay (South Zone). General fishing laws apply, except: Closed to the taking of live baitfish. Motorboats prohibited. Closed to all fishing during the months of January and March. February: open to ice fishing S-4, S-8, S-9. From April 1 - December 31: ALO.

WILEY POND, Patten (North Zone). General fishing laws apply, except: **A.** S-11, S-19. From October 1 - November 30: ALO, S-7.

WILSON HILL POND, West Forks Plt (North Zone). General fishing laws apply, except: **CI.** ALO, S-17.

WILSON HILL POND, LITTLE, Johnson Mountain Twp (North Zone). General fishing laws apply, except: **CI.** FFO.

WILSON LAKE, Acton (South Zone). General fishing laws apply, except: S-3. From October 1 - December 31: ALO, S-7.

WILSON POND, Wilton (North Zone). General fishing laws apply, except: **B.** S-2, S-3, S-11, S-19, S-26. Daily bag limit on bass: 2 fish, only 1 may exceed 14 inches.

WILSON POND, LOWER, Greenville, T8 R10 NWP (North Zone). General fishing laws apply, except: **B.** S-17, S-26. All landlocked salmon caught while ice fishing must be released alive at once.

WILSON POND, UPPER AND TRIBUTARIES AND THOROUGHFARE TO LOWER WILSON POND, Bowdoin College Grant West Twp, Greenville (North Zone). General fishing laws apply, except: **CI.** S-17, S-26. North Brook and South Brook (Upper Wilson Pond tributaries) from red markers set at mouth of brook upstream to red markers set at first road, bridge, respectively: Closed to all fishing.

WILSON STREAM, Greenville, Ellitsville Twp, Willimantic (North Zone). General fishing laws apply, except: S-1.

– From Tobey Falls downstream to Sebec Lake: Closed to fishing from August 16 - September 30.

WILSON STREAM, Monmouth (South Zone). General fishing laws apply, except: S-19.

WILSON STREAM, Wilton (North Zone). General fishing laws apply, except: From the first bridge downstream of Wilson Pond, including the canal, to the third (Route 156) road crossing downstream of Wilson Pond: S-9, S-19.

WINDY PITCH POND, T3 R10 WELS (North Zone). General fishing laws apply, except: **CI.** FFO. The use of motor boats or outboard motors is prohibited. Closed to the taking of live baitfish.

WINNEGANCE POND, West Bath (South Zone). General fishing laws apply, except: Minimum length limit on pickerel: 12 inches.

WITCH HOLE POND, Bar Harbor (South Zone). General fishing laws apply, except: ALO. Fishing restricted to 1 line. Motorboats prohibited. From October 1 - December 31: ALO, S-7.

WOOD STREAM, Attean Twp (North Zone). General fishing laws apply, except: From Little Big Wood Pond to Big Wood Pond: S-1. From April 1 - August 15: S-19. From August 16 - September 30: ALO. Total daily bag limit on brook trout, landlocked salmon, and togue: 1 fish.

WOODLAND FLOWAGE, Baileyville (South Zone). General fishing laws apply, except: S-33. No size or bag limit on largemouth bass. International Water (page A-1).

Woodland Dam, Baileyville: The fishway and the area within 75 feet of any part of the fishway are closed to fishing at all times (Title 12, subsection 12457).

WOODMAN POND AND TRIBUTARIES, Rainbow Twp (North Zone). General fishing laws apply, except: **CI.** ALO, S-17.

WOODS POND, Bridgton (South Zone). General fishing laws apply, except: From October 1 - December 31: ALO, S-7.

WORTHLEY POND, Peru (South Zone). General fishing laws apply, except: S-2, S-3. From October 1 - December 31: ALO, S-7.

WORTHLEY POND, Poland (South Zone). General fishing laws apply, except: From October 1 - November 30: ALO, S-7.

WOUNDED DEER POND, Prentiss Twp T4 R4 NBKP (North Zone). General fishing laws apply, except: **CI.** FFO, S-17.

WYMAN LAKE, Caratunk, Carrying Place Twp, Moscow, Pleasant Ridge Plt (North Zone). General fishing laws apply, except: To red markers north of Caratunk Boat Landing: Open to ice fishing for smelts from the time ice forms in the fall until April 30. **B.** S-11, S-16.

WYMAN POND, Brighton Plt (North Zone). General fishing laws apply, except: **A.** S-11.

WYTOPITLOCK LAKE, Glenwood Plt, T2 R4 WELS (North Zone). General fishing laws apply, except: **A.** S-11.

YOKE PONDS AND TRIBUTARIES, TA R11 WELS (North Zone). General fishing laws apply, except: **CI.** FFO, S-19, S-20.

YORK POND, Eliot (South Zone). General fishing laws apply, except: Motorboats with internal combustion engines prohibited. From October 1 - November 30: ALO, S-7.

YOUNGS POND, Otis (South Zone). General fishing laws apply, except: **CI.** FFO, S-17. From October 1 - March 31: FFO, S-7.

License Requirements & Fees

WHO NEEDS A LICENSE?

A valid Maine fishing license is required for anyone 16 years of age or older to fish in inland waters or transport fish taken from inland waters.

HOW ARE LICENSES OBTAINED?

Residents and nonresidents may obtain fishing licenses from agents throughout the State (sporting goods stores, many convenience stores, town clerks, and turnpike service centers), online at mefishwildlife.com or from our Department office in Augusta.

Note: Not all town clerks issue nonresident licenses.

OTHER FISHING LICENSE PROVISIONS

A person is required to keep their fishing license with them at all times while fishing or transporting fish and must exhibit their license for inspection by any warden, department employee, guide, or landowner upon request. An electronic license or permit can now be displayed in lieu of a physical paper license or permit.

Possession of fishing tackle in the fields or forests or on the waters or ice of this State without a fishing license is prima facie evidence of fishing in violation of the law.

The commissioner may allow a licensee who has received a complimentary fishing license (See General Fishing Laws and Definitions) to have a person accompany and assist that licensee in fishing. The person accompanying and assisting the holder of a complimentary fishing license may do so without obtaining a separate fishing license. This subsection does not authorize the person accompanying and assisting the licensee to assist that licensee with more than one fishing rod and reel. The person accompanying and assisting the licensee must remain within the immediate proximity of the licensee while that licensee is fishing. ■

LICENSE FEES			
RESIDENT		NONRESIDENT	
LICENSE	FEE	LICENSE	FEE
Season Fishing (16 and older)	\$25	Season Fishing (16 and older)	\$64
Combination Fishing and Hunting	\$43	Combination Fishing and Hunting	\$150
Combination Fishing and Archery	\$43	15-Day Fishing***	\$47
1-Day Fishing*	\$11	7-Day Fishing	\$43
Serviceman (Resident**) Combination	\$3	3-Day Fishing	\$23
Serviceman Dependent (Resident) Combination	\$20	1-Day Fishing	\$11
Serviceman Dependent (Resident) Fishing	\$10	Duplicate (obtained from agent who issued original)	\$2
Duplicate (obtained from agent who issued original)	\$2		
Superpack	\$201		

*1-day fishing license may be exchanged by a Maine resident for a season fishing or combination hunting and fishing license upon payment of the difference between that fee and the fee for the season license, plus the agent's fee.

**Maine resident permanently stationed outside the state of Maine.

*** Nonresident 15-day fishing license may be exchanged for a nonresident season fishing license upon payment of \$17 plus the agent's fee. Fees listed do not include the agent fee.

Effective January 1, 2019, Alien licenses will no longer be available. A person who resides outside of the country will purchase a non-resident license at the non-resident license fee.

A non-resident between 18 and 24 enrolled full-time in a college in Maine may be eligible for a resident rate license for fishing, hunting, & trapping. This license must be obtained at the main office in Augusta.

Note: Nonresidents who operate any motorized watercraft or aircraft equipped with pontoons on inland waters must display a Lake & River Protection Sticker in addition to a current boat registration sticker.

MAINE LIFETIME LICENSE

Pass on a Maine Tradition and a Gift that will Last a Lifetime

Your investment in a lifetime license for yourself or as a gift will allow the bearer to fish, trap, and/or hunt for their lifetime, regardless of where they will live in the future. The revenues generated by the sale of these licenses will be deposited in a special trust fund that will provide long-term financial support for Maine's fish and wildlife.

Applicants 70 Years of Age

For a one-time fee of \$8.00, a senior lifetime license entitles the holder to all privileges they are qualified to receive including hunting, trapping, archery, and fishing. The license also includes the

SUPERPACK LICENSE

To be eligible for this license, the applicant must be a Maine resident. This license permits a person who has met the eligibility requirements for each license or permit to hunt and fish for all legal game and fish species subject to all of the laws covering these activities; fishing, hunting, and archery. The Superpack license includes muzzleloader, crossbow, migratory waterfowl, pheasant, spring/fall turkey, bear, coyote night hunt, and three expanded archery antlerless permits. The Superpack license also includes one free chance in the moose lottery and entry into a special category in the annual any-

deer permit lottery. Beginning in 2019 superpack license holders will have additional opportunity to win an any-deer permit in the following ways: If a person is not chosen for a super pack bonus permit they will be entered into the regular lottery and may be chosen for an any-deer permit and possibly one or more bonus permits.

If a person is chosen for a super pack bonus permit they will not be entered into the any-deer portion of the lottery but they will be entered into the bonus portion of the lottery in which case they may be chosen for one or more bonus permits.

FREE FISHING DAYS

Free fishing days are February 19-20, 2022 and June 4-5, 2022. On these days, any person (except those whose license has been suspended or revoked) may fish without a license. All other laws and regulations apply on these days.

following: bear hunt, bear trap, migratory waterfowl, pheasant, spring and fall turkey, coyote night hunt, crossbow, muzzleloader, one expanded archery antlerless deer permit, and one expanded archery either-sex permit. (Must still apply for any-deer and moose permits each year when applications become available.)

Note: If you purchased a senior lifetime license before age 70, you do NOT have to pay the \$8.00 fee, and the permits listed in the previous paragraph are included with your lifetime license anytime during the calendar year you turn 70 years of age. For more information about the Lifetime License Program, please call (207) 287-8000.

LIFETIME LICENSE FEES

RESIDENTS	FISHING	HUNTING	ARCHERY	TRAPPING	COMBINATION OF ANY TWO*	COMBINATION OF ALL THREE*
5 years & under	\$150	\$150	\$150	\$150	\$250	\$400
6 – 15 years	\$300	\$300	\$300	\$300	\$500	\$800
65 years of age	\$50	\$50	\$50	\$50	\$80	\$110
66 years of age	\$40	\$40	\$40	\$40	\$64	\$94
67 years of age	\$30	\$30	\$30	\$30	\$48	\$78
68 years of age	\$20	\$20	\$20	\$20	\$32	\$52
69 years of age	\$10	\$10	\$10	\$10	\$16	\$26
70 and older	\$8.00— Covers all authorities that you are qualified to receive, see above.					
NON RESIDENTS	FISHING	HUNTING	ARCHERY	TRAPPING	COMBINATION OF ANY TWO*	COMBINATION OF ALL THREE*
5 years & under	\$450	\$450	\$450	\$450	\$750	\$1,200
6 – 15 years	\$900	\$900	\$900	\$900	\$1,500	\$2,400

*Hunting, fishing, archery

These fees are subject to change. Please check with the Department for current fees.

Fishing with Soft Plastics

Soft plastic lures are popular fishing tackle; and just like all other equipment, it's your responsibility to properly maintain and dispose of them. There is no doubt, discarding soft plastic lures on land or in the water is littering and poses environmental concerns. Over the years, discarded plastic lures have been improperly disposed of and have ended up on lake bottoms or in fish stomachs. Fish can ingest these lures off the bottom, and that can negatively impact their health.

Do your part to help keep Maine's waters clean and fisheries healthy:

1. ✓ Properly dispose of soft plastic lures

Dispose of used lures in a trash can or recycling canister – never toss used lures into the water or on land. Several Maine boat launches offer bait recycling canisters, and many local fishing clubs and retailers also offer bait recycling programs.

2. ✓ Secure your lure

Secure your hook to help your lure stay where it belongs. Technology has come a long way since plastic lures were first introduced, and many on the market today are made with more durable materials for a longer lifespan and have built-in lure retention devices. If you are working with older lures, there are various products and methods available to extend their useful life, including but not limited to O-rings, zip ties, swimbait keepers, twist locks, bait stops, and super glue. Learn more at mefishwildlife.com/softplasticlures.

3. ✓ Check your bait often

Soft plastic lures can wear out and get brittle, stretch, or rip, increasing the likelihood that they could fall off your hook. The best thing you can do to prevent that is inspect your soft plastic lure frequently, including every time you catch a fish. Remember, it is time to replace or repair your lure if:

- The lure keeps sliding down the hook
- The lure has a minor cut
- The plastic is stretched or brittle
- You have caught several fish and worked the lure over abrasive cover



ALL OF THESE LURES WERE FOUND IN THE STOMACH OF A 14 LB. LAKE TROUT CAUGHT BY GEORGE MANLEY OF SIDNEY, MAINE IN MARANACOOK LAKE IN 2009.

FREQUENTLY ASKED QUESTIONS

How do soft plastic lures impact the health of a fish?

Fish readily feed on discarded or lost soft plastic lures found on the bottom of Maine's waters. Limited research indicates some fish like bass can regurgitate plastic lures, but other fish like brook trout may not and since soft plastic lures do not readily decompose in fish or in the water, and they also tend to swell over time, their accumulation in fish stomachs may alter feeding behaviors and adversely impact fish health.

I have never found a lure in the stomach of a fish, is this really a problem?

Anglers commonly report catching fish that contain soft plastic lures. Soft plastic lures are most often found in lakes with bass, since they are a popular lure for bass fishing. Bass are found primarily in the southern and coastal portion of the state.

An examination of 18,000 stomachs from fish by MDIFW revealed on average only 2% of the fish had soft plastic lures in their stomachs. However, some waters experience elevated rates of ingestion influenced by water clarity, bottom type, type of fish, and availability of other prey. Since soft plastic lures do not tend to decompose in water, they can accumulate.

What is MDIFW doing to protect the state's fisheries from soft plastic lures?

The Department is committed to educating anglers on the environmental concerns related to soft plastic lures in the water and on the land, proper disposal of soft plastic lures, and steps to take to prevent unintentional loss while fishing. MDIFW's goal is to significantly reduce the number of soft plastic lures ending up in Maine's waters and land while keeping this popular fishing lure available to anglers.

Learn more at mefishwildlife.com/softplasticlures. ■

Invasive Aquatic Species

Help us Keep it Maine: Protect our waters from aquatic invaders

Maine has some of the country's most pristine and healthy waters, which support high-quality habitat for fish and wildlife as well as endless opportunities for outdoor recreation. On our inland waters, anglers can fish for native brook trout, Arctic charr, landlocked salmon, and lake trout, just to name a few.

Unfortunately, Maine waters, as well as the fish, wildlife, and recreation they support, are threatened each year by introductions of fish, plants, diseases, and other aquatic hitchhikers that compete with and displace native natural communities.

WHAT CAN BE DONE?

Once an invasive aquatic species has established in a body of water, it is extremely difficult for it to be eradicated. These efforts are costly, often risky, and not always successful.

Therefore, **prevention is key**. It's our duty as those who enjoy using Maine's waters to protect them against invasive species.

DO YOUR PART: PROTECT MAINE WATERS FROM INVASIVE SPECIES

- Under Maine law, you must immediately kill any fish that you decide to keep, and never transport any live fish (other than legal baitfish).
- Make sure you are using legal baitfish species. See the Baitfish Information section for a quick guide to identifying legal and illegal species.
- Don't dump your bait! Properly dispose of unused baitfish on land or in the trash. Never release any live baitfish into a water body.
- Never import any fish species into Maine without a permit. This is illegal. Just because you can buy something from an online retailer, doesn't mean it's legal to import or possess here in Maine.
- Never introduce fish or fish eggs into any inland water, including private, small, artificially-constructed ponds, without a permit. MDIFW does issue permits to allow for safe and appropriate private pond stocking. Applicants must show that the stocking will not create adverse risks to native species, and that fish will come from pre-approved and licensed private hatcheries. For more information on private pond stocking, visit mefish-wildlife.com.



- Before leaving and launching your boat:
 - » **CLEAN** plant debris, mud, and algae from all boating and fishing gear and dispose in the trash.
 - » **DRAIN** bilge water, engine water, and any other standing water sources at a location that will not drain directly into state waters.
 - » **DRY** any gear that touches water. Thorough drying and exposure to sunlight will disinfect surfaces and kill many hitchhiking invaders.
- Do not transport any aquatic plants on watercraft or equipment (including trailers, anchors, nets, etc.). Fines can be up to \$2,500 for transporting any aquatic plant and up to \$500 for failing to affix the **Lake and River Protection Sticker** to your motorized craft.

If you see or suspect someone is moving live fish, contact the Maine Warden Service immediately at 1-800-ALERT-US or report the offense at MaineOGT.org

For more information on invasive aquatic plants, please visit: maine.gov/dep/water/invasives. ■

BAITFISH INFORMATION

Baitfish Information

HARVESTING BAITFISH FOR PERSONAL USE

All inland waters (including rivers, streams and brooks) are open to the taking of baitfish for personal use unless designated "closed to the taking of live baitfish" (see Special Fishing Laws beginning on page 5), with the following conditions:

- **Legal species only** – See page 52 for list of fish legal to use and harvest as bait. All other fish must be immediately released alive into the water from which they were taken.
- **Fishing license required** – You must have a valid Maine fishing license to harvest baitfish for personal use. Baitfish may not be sold or harvested with the intent to sell without a bait dealer's license.
- **Label and tend your traps** – Baitfish traps and holding cages must be labeled

with the owner's name and address, and must be tended at least once every 7 days by the person who set them.

- **Trap specifications apply** – Baitfish traps may not exceed 50 cubic feet in volume and must be fitted with rigid entrance or exit holes.

BAITFISH IMPORTATION PROHIBITED

It is unlawful to import any live baitfish or smelts into the State of Maine. This law helps keep Maine's waters healthy by limiting the introduction of foreign fish diseases and parasites, exotic fish species, invasive plants, and other undesirable aquatic life that can irreversibly damage Maine's natural resources. Do your part by only using locally caught legal baitfish species when fishing in Maine.

STORING LIVE BAITFISH

You may not store or hold live baitfish in waters where the use or possession of live fish as bait is prohibited during the entire fishing season. This includes waters restricted to the use of artificial lures only, waters restricted to fly fishing, and waters where there are other prohibitions on the use of live fish as bait.

COMMERCIAL BAIT DEALER'S LICENSE

In order to harvest live baitfish and smelts for sale, or to buy and resell them, you must possess a valid bait dealer's license (Bait Retail License, Bait Wholesale License, or Smelt Wholesale License). For more information on license requirements or how to obtain a license, contact MDIFW at (207) 287-8000 or visit mefishwildlife.com.

LEGAL BAITFISH

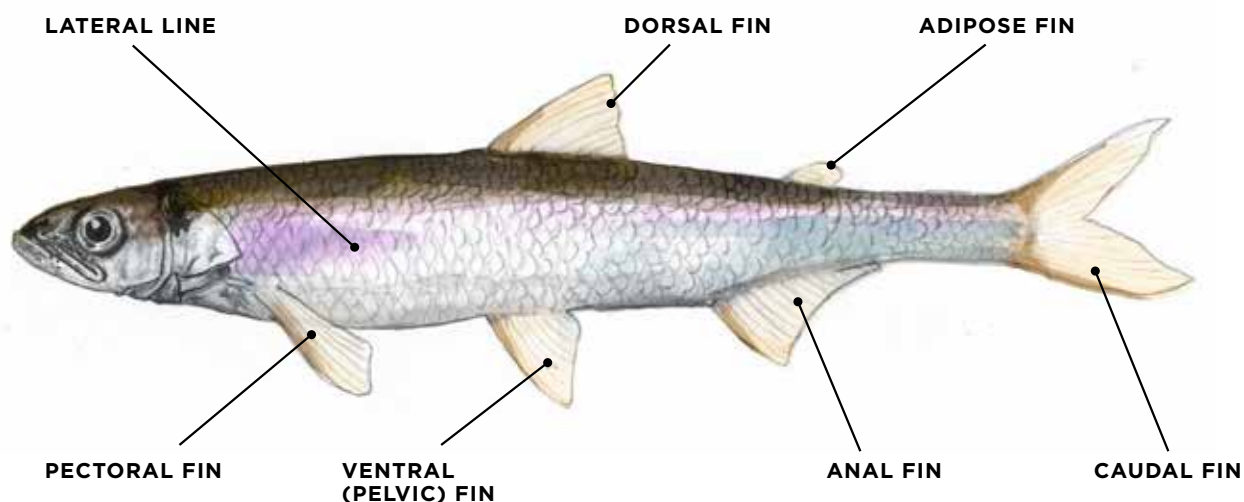
The following are the only fish species that may be used as bait (live or dead) for fishing in Maine's inland waters. Any other fish species must be immediately killed or released alive into the water from which it was taken. Any fish killed becomes part of the daily bag limit.

- Common Shiner
- Golden Shiner
- Rainbow Smelt
- Blacknose Dace
- Finescale Dace
- Northern Redbelly Dace

- Pearl Dace
- Creek Chub
- Lake Chub
- Eastern Silvery Minnow
- Fathead Minnow
- Fallfish


- Longnose Sucker
- White Sucker
- Banded Killifish
- Mummichog
- American Eel

TIPS ON IDENTIFYING COMMON LEGAL BAITFISH



Rainbow Smelt

- Long, slender, and silvery
- Adipose fin present



Fathead Minnow

- First dorsal fin ray is short and thick
- Distinctive fat/flattened head shape
- Generally 2–2.5" in length



Creek Chub

- Similar to Lake Chub but with a dark spot at base of dorsal fin
- Upper jaw extends at least to below front of eye

TROUBLE BY THE BUCKETFUL

That's what the illegal introduction of exotic species brings to Maine's waters.

Some thoughtless individuals are attempting to destroy the future of Maine's native fisheries. These non-sportsmen illegally stock the type of fish they prefer to catch, without regard for the environmental havoc they inflict on the resource. Illegal stocking selfishly denies the people of Maine the right to decide what is best for our waters.

Please help fight this serious problem.

- It is illegal to transport live fish without a permit except legal baitfish or smelts.
- It is illegal to dump unused baitfish into any waterway.
- There is a \$10,000 fine for a conviction of illegal stocking.
- Always keep your ears and eyes open for those who are committing these senseless acts.
- If convicted, the license revocation has increased from 1 to 5 years.

To report information about an illegal introduction please call: **1-800-ALERT-US (253-7887)**


BE ON THE LOOKOUT FOR AQUATIC INVADERS

Maine Law prohibits the transport or possession of any invasive plant or plant parts on watercraft or equipment (including baitfish traps and nets) that could cause the plant or plant parts to enter waters of the state. It's up to you to inspect boats and equipment and ensure Maine's waters are free from all aquatic invaders, including invasive plants. Failure to clean your equipment between waters puts you subject to financial penalties and loss of equipment.



Sucker (White and Longnose)

- Mouth points downward with thick lips
- Large scales
- Adults can be over 22" in length



Northern Redbelly Dace

- Two black lateral bands down body
- Males may exhibit bright red coloration on bellies
- Similar legal species include blacknose, longnose, pearl, and finescale dace



Golden Shiner

- Deep flattened body with a strongly downward curving lateral line
- Large scales
- Sickle-shaped anal fin
- Fleshy "keel" (lacks scales) between the pelvic fins and anal fin



Eastern Silvery Minnow

- Silvery sides with some olive coloration on back
- Lower jaw is crescent or banana shaped
- Somewhat similar in appearance to rainbow smelt, but adipose fin absent



Common Shiner

- Deep bodies with a slightly downward curving lateral line (curved less deeply than the golden shiner)
- Scales on sides near the front of the body are obviously taller than they are wide
- Mature individuals may have red fins (also known as the "Redfin Shiner")



Lake Chub

- Similar in appearance to Creek Chub, but lacks a dot at the base of the dorsal fin
- Mature adults may have bright orange/red spots where the pectoral fins meet the body

Recreational Angling for Migratory Fish

There are several species of migratory fish (such as shad, river herring/alewives, and striped bass) that are managed by the Maine Department of Marine Resources and may be found in the inland waters of Maine.

Complete information on recreational angling regulations for these species, and others, can be found by visiting maine.gov/dmr/recreational-fishing or by contacting the Maine Department of Marine Resources, 32 Blossom Lane, 21 SHS, Augusta, ME 04333-0021, (207) 624-6550. ■

KNOW THE S-33 CODE

Maximum length limit on Landlocked Salmon and Brown Trout: 25 inches

Sea-run Atlantic salmon occur in many of Maine’s inland waters where landlocked Atlantic salmon and brown trout may also exist. Sea-run salmon are listed as endangered by the U.S. Fish and Wildlife Service and therefore may not be fished or harvested. Sea-run salmon exhibit a variety of color phases from black to silver to brown, and can look similar to brown trout and landlocked salmon in coloration. Therefore, establishing a 25 inch maximum length limit (S-33) on waters where adult sea-run Atlantic salmon may occur ensures anglers will not inadvertently “take” a misidentified endangered fish. Any sea-run Atlantic salmon incidentally caught must be released immediately, alive and uninjured. At no time should sea-run Atlantic salmon be removed from the water. ■

SPECIES	DAILY BAG & POSSESSION LIMITS	MINIMUM LENGTH LIMIT
American Eel	25 fish	9 inches
River Herring	25 fish	None
Shad	2 fish	None
Striped Bass	1 fish	28 inch minimum; all fish 35 inches or larger must be released alive
Sturgeon	No Fishing Permitted	

APPENDIX: INTERNATIONAL WATERS BETWEEN MAINE AND NEW BRUNSWICK

International Waters Between Maine & New Brunswick

LICENSING REQUIREMENTS ON BOUNDARY WATERS

Either a Maine or New Brunswick license will be honored while fishing on the main body of the waters listed to the right, or on International river waters. Fishing on these waters in any area or cove where jurisdiction can be determined by a straight line drawn between two points of land, or fishing while positioned on shore or tied up to shore requires the appropriate angling license.

WATERS AFFECTED BY THIS SECTION

- **Grand Lake, East**, Danforth, Forest City Twp, Orient, Weston
- **Glazier Lake**, T18 R10 WELS
- **Grand Falls Flowage**, east of a line between red markers on McAllister Point and Abbott’s Point and north to Spednic Falls.
- **Monument Brook**, Amity, Orient
- **Mud Lake**, Forest City

- **North Lake**, Orient
- **The Thoroughfare between North Lake and East Grand Lake**, Orient
- **Saint Croix River**, in its entirety
- **Saint Francis River**, T18 R10 WELS, T19 R11 WELS, Big Twenty Twp.
- **Saint John River**, from its confluence with the St. Francis River to the easternmost border of the town of Hamlin.
- **Spednic Lake**, Forest City Twp, Forest Twp, T11 R3 NBPP, and Vanceboro
- **Woodland Flowage** (St. Croix River Flowage), Baileyville ■



Interstate Waters Between Maine & New Hampshire

LICENSING REQUIREMENTS ON BORDER WATERS

Fishing licenses issued to any person by either this State or New Hampshire shall be recognized when used on any lake or pond which is partly in both States of Maine and New Hampshire.

WATERS AFFECTED BY THIS SECTION

- **Balch and Stump Ponds**, Acton, Maine and Wakefield, New Hampshire.
- **Great East Lake**, Acton, Maine and Wakefield, New Hampshire.
- **Horn Pond**, Acton, Maine and Wakefield, New Hampshire. Signs posted at the downstream extent of the Great East Dam Outlet Canal denote the boundary between Horn Pond and the Salmon Falls River.
- **Kimball Pond, Lower**, Fryeburg, Maine and Chatham, New Hampshire.
- **Milton Pond**, Lebanon, Maine and Milton, New Hampshire.
- **Northeast Pond**, Acton and Lebanon, Maine and Milton, New Hampshire.
- **Province Lake**, Parsonfield, Maine and Effingham/Wakefield, New Hampshire.
- **Salmon Falls River**, Acton, Lebanon, Berwick, and South Berwick, Maine, and Milton, Rochester, Somersworth, and Rollinsford, New Hampshire. Included is the upper reach of the Salmon Falls River beginning at the outlet dam of Great East Lake, also known as State Line Canal, to a point downstream marked by signage indicating the northern terminus of Horn Pond.
- **Spaulding Pond**, Lebanon, Maine and Milton, New Hampshire.
- **Townhouse Pond**, Lebanon, Maine and Milton, New Hampshire.
- **Umbagog Lake**, Upton, Maine and Errol/Cambridge, New Hampshire. Waters of Umbagog Lake include the waters of the Androscoggin River downstream to the Errol Dam, the waters of the Magalloway River upstream to coordinates 44.795602°-071.062732° to 44.795602°-071.061793° using WGS84 map datum, and the waters of the Rapid River upstream to the red markers at Cedar Stump in the State of Maine.

GENERAL FISHING LAWS

General Fishing Laws listed below apply to New Hampshire border waters that DO NOT have Special Fishing Laws. If a water has Special Fishing Laws that differ from the General Fishing Laws listed below, they will be listed in the Special Fishing Laws section.

Season Dates

Ice Fishing:

- **January 1 to March 31:** Lakes and ponds are open for all species except landlocked salmon and cusk.

Open Water Fishing:

- **April 1 to September 30:** Lakes, ponds, rivers, streams and brooks are open to open water fishing for all species.
- **October 1 to December 31:** Lakes and ponds are open to open water fishing for all species; all trout, landlocked salmon, and togue must be released alive at once.
- **October 1 to March 31:** Rivers, streams and brooks are closed to all fishing (except Salmon Falls River).

Equipment

- **Ice Fishing:** Not more than five (5) lines per person (except Great East Lake).
- **Open Water Fishing:** Not more than two (2) lines per person.
- **From May 15 to June 30:** Black bass (largemouth and smallmouth) may be taken only with artificial lures and flies.

Baitfish Use

No dead or living pickerel, goldfish, yellow perch, white perch, black bass, sunfish, crappie, horned pout (bullhead), carp, or any spiny finned fish shall be taken, sold, or possessed for use as bait for fishing in New Hampshire-Maine interstate waters. ■

SPECIES	DAILY BAG & POSSESSION LIMITS	MINIMUM LENGTH LIMIT
Brook Trout	2 fish	6 inches
Rainbow Trout	2 fish	10 inches in lakes and ponds. 6 inches in rivers, streams, and brooks.
Brown Trout	2 fish	10 inches in lakes and ponds. 6 inches in rivers, streams, and brooks.
Landlocked Salmon	No Landlocked Salmon through the ice; 2 fish open water fishing	14 inches
Togue (Lake trout)	2 fish	18 inches
Large and Smallmouth Bass	May 15 to June 30: all Bass must be released alive at once. July 1 to May 14: 2 fish	No minimum length limit. Only 1 may exceed 14 inches.
Smelts	2 quarts by hook and line only	No length limit
Pickerel	10 fish	No length limit
All other inland species: NO DAILY BAG, POSSESSION, OR LENGTH LIMITS		

Tribal Waters

WATERS REGULATED BY THE TRIBES

Any pond 10 acres or less within Indian Territory is regulated by the Tribe in whose territory the pond is located. Anyone wishing to fish in one of these ponds in Indian Territory should contact one of the following:

Penobscot Nation (207) 817-7331
Department of Natural Resources
12 Wabanaki Way
Indian Island, ME 04468

Passamaquoddy Warden Service
Indian Township (207) 796-2677
PO Box 446
Princeton, ME 04668

Pleasant Point (207-853-2551)
PO Box 343
Perry, ME 04667

WATERS REGULATED BY THE MAINE TRIBAL-STATE COMMISSION

As a result of the Maine Indian Claim Settlement Act of 1980, the Maine Indian Tribal-State Commission has exclusive jurisdiction over fishing on any pond of greater than 10 acres with 50% or more of its shoreline within Indian (Passamaquoddy or Penobscot) territory and any section of a river, brook, or stream both sides of which are in Indian territory or

one side of which is in Indian territory for a continuous length of ½ mile or more. The Maine Indian Tribal-State Commission has adopted rules which affect any waters meeting the above criteria. Anyone wishing to fish in these waters should contact:

Maine Indian Tribal-State Commission (207) 944-8376
PO Box 241
Stillwater, ME 04489
mitsced@roadrunner.com
www.mitsc.org

GENERAL FISHING LAWS

General Fishing Laws listed below apply to tribal waters in Passamaquoddy and Penobscot territories that do not have Special Fishing Laws. If a water has Special Fishing Laws that differ from the General Fishing Laws listed below, they will be listed in the Special Fishing Laws section.

Open Water Fishing Season

April 1 – September 30:
Lakes, ponds, rivers, streams, and brooks are open to open water fishing.

Ice Fishing Season

January 1 – March 31:
Lakes and ponds are open to ice fishing. Rivers, streams, and brooks are closed to ice fishing. ■

TERMINAL GEAR

Use of all legal forms of bait (including live baitfish/smelts), artificial lures, and artificial flies is **PERMITTED**.

SPECIES	DAILY BAG & POSSESSION LIMITS		LENGTH LIMITS		
	LAKES & PONDS	RIVERS, STREAMS, BROOKS	LAKES & PONDS	RIVERS, STREAMS, BROOKS	
Brook Trout (includes Splake & Arctic charr)	NORTH ZONE: 5 fish		5 fish	6 inches minimum	6 inches minimum
	SOUTH ZONE: 2 fish				
Brown Trout	2 fish	2 fish	14 inches minimum	6" min & 25" max	
Rainbow Trout	2 fish	2 fish	12 inches minimum	6 inches minimum	
Landlocked Salmon	2 fish	2 fish	14 inches minimum	14" min & 25" max	
Togue (Lake Trout)	2 fish	2 fish	18 inches minimum	18 inches minimum	
SPECIES	DAILY BAG & POSSESSION LIMITS		LENGTH LIMITS		
Bass (Largemouth & Smallmouth)	NORTH ZONE: Unlimited		None		
	SOUTH ZONE: 2 fish		No minimum length. Only 1 may exceed 14 inches.		
Whitefish	3 fish		None		
Smelts	2 quarts		None		
Sea-run Atlantic Salmon	Federally Endangered Species – No Fishing Permitted for this Species				
Striped Bass, Shad, River Herring, American Eel, Sturgeon			See page A-1		
Inland species not listed above	Unlimited		None		

Freshwater Fish Safe Eating Guidelines

MERCURY IN FISH GUIDELINES

Mercury in Maine freshwater fish may harm the babies of pregnant and nursing mothers, and young children.

- Pregnant and nursing women, women who may get pregnant, and children under age 8 **SHOULD NOT EAT ANY** freshwater fish from Maine's inland waters, except, for brook trout and landlocked salmon, one meal per month is safe.
- All other adults and children older than 8 **CAN EAT** two freshwater fish meals per month. For brook trout and landlocked salmon, the limit is one meal per week.

PFAS IN FISH GUIDELINES

Fish tested in several locations found levels of per- and polyfluoroalkyl substances (PFAS) above Maine CDC's recommended levels for regular consumption. Exposure to certain PFAS chemicals has been associated with:

- changes in liver and kidney function,
- changes in cholesterol levels,
- decreased immune response to vaccines in children,
- complications during pregnancy, and
- increased risk of kidney cancer and possibly testicular cancer.

Limit or eliminate consumption of all fish or certain fish species from the waterbodies listed in the table below.

ADDITIONAL FISH GUIDELINES: PCBs, DIOXINS, AND DDT

- Fish caught in some Maine waters have high levels of PCBs, Dioxins or DDT in them.
- These chemicals can cause cancer and other health effects.

The Maine Center for Disease Control and Prevention recommends additional fish consumption limits on the waters listed below. Remember to check the mercury guidelines. If the water you are fishing is listed below, check the mercury guideline to the left and follow the most limiting guidelines. ■

SAFE EATING GUIDELINES: PFAS

Police Athletic League (PAL) Ponds in Fairfield	Do not eat any fish from these waters
Fish Brook in Fairfield, including any tributaries, from the headwaters to the confluence with Messalonskee Stream	Do not eat any fish from these waters
Messalonskee Stream from the Rice Rips Dam in Oakland to the Automatic Dam in Waterville	No more than 3 fish meals per year of any fish species
All of Durepo Pond and Limestone Stream from Durepo to the dam near Route 229 in Limestone	No more than 3 fish meals per year of brook trout and do not eat smallmouth bass from these waters
The Mousam River from below the Number One Pond Dam to Outlet Dam on Estes Lake, including all of Estes Lake in Sanford	No more than 3 fish meals per year of any fish species
The Presumpscot River from Saccarappa Falls in Westbrook to Presumpscot Falls in Falmouth	No more than 4 fish meals per year of any fish species
Unity Pond in Unity	No more than 6 fish meals per year of black crappie and no more than 12 fish meals per year for all other fish species

SAFE EATING GUIDELINES: PCBs, DIOXINS, AND DDT

Androscoggin River Gilead to Merrymeeting Bay	6–12 fish meals a year
Dennys River Meddybemps Lake to Dead Stream	1–2 fish meals a month
Green Pond, Chapman Pit, & Greenlaw Brook (Limestone)	Do not eat any fish from these waters
Little Madawaska River & tributaries (Madawaska Dam to Grimes Mill Road)	Do not eat any fish from these waters
Kennebec River Augusta to the Chops	Do not eat any fish from these waters
Shawmut Dam in Fairfield to Augusta	5 trout meals a year, 1–2 bass meals a month
Madison to Fairfield	1–2 fish meals a month
Meduxnekeag River	2 fish meals a month
North Branch Presque Isle River	2 fish meals a month
Penobscot River below Lincoln	1–2 fish meals a month
Prestile Stream	1 fish meal a month
Red Brook in Scarborough	6 fish meals a year
Salmon Falls River below Berwick	6–12 fish meals a year
Sebasticook River (East Branch, West Branch & Main Stem) (Corinna/Hartland to Winslow)	2 fish meals a month

Fishing Opportunities for Youth & Complimentary License Holders

These waters are restricted to persons under 16 years of age and complimentary license holders.
Please review the Special Fishing Laws beginning on page 5 for any additional regulations on these waters.

SEBAGO LAKE REGION

Alden's Pond, Gorham
Billy Brook, Brownfield
Coffin Pond, Brunswick
Leavitt Brook, Limerick
Lower Hinckley Pond, South Portland
Pennesseewasee (Norway) Lake Outlet, Norway
Pettingill Park Pond, Auburn
Round Pond, Lyman
Stevens (Cemetery) Brook, New Gloucester
Wilcox Pond, Biddeford

BELGRADE LAKES REGION

Big Pond on Swan Island, Richmond
Fairfield Recreation (PAL) Ponds, Fairfield
Kirby Lake (The Muck), Belfast
Quarry Pond, Waldoboro
Rocky Pond, Rockport
Seabaticook River, East Branch, Dexter to Detroit
Thompson Ice Pond, South Bristol
Wiley Pond, Boothbay

GRAND LAKE REGION

Foxhole Pond, Deblois*
Grand Lake Stream Canal, Grand Lake Stream Plt.*
Middle River, Marshfield and Machias
Myers Pond, North and South, Columbia*
Penobscot County Conservation Assn Pond, Brewer*

RANGELEY LAKES REGION

Abbott Brook, Mexico
Aunt Hannah Brook, Dixfield
Haley Pond Outlet, Rangeley

RANGELEY LAKES REGION CONT.

Harvey Pond, Madrid
Hight Pond, Skowhegan
MacDougall Pond, Caratunk
Mill Pond on Muddy Brook, Industry
Mill Stream, Embden
Pinnacle Pond, Kingfield
Tibbetts Pond, Concord Twp.
Wilson Stream, Wilton

MOOSEHEAD REGION

Drummond Pond, Abbot
Dunham Brook (Including Kiwanis Park Pond), Guilford

PENOBSCOT REGION

Burlington Fire Pond, Burlington
Cold Stream, Enfield*
Edwards Family Kids Fishing Pond, Lincoln
Giles Pond, Patten
Hannington Pond, Reed Plt.
Harris Pond (Milo Farm Pond), Milo
Jerry Pond, Millinocket
Johnny Mack Brook, Orono
Mattagodus Stream, Carroll Plt.
Pickerel Pond, T32 MD*
Rock Crusher Pond, Island Falls
Rocky Brook, Lincoln
Round Pond, Little, Lincoln

FISH RIVER LAKES REGION

Church On The Hill Pond, Houlton*
Mantle Lake, Presque Isle
Pearce Brook, Hodgdon and Houlton

*Open to fishing only for persons under 16 years of age



FISHING LAWS

All In for the Maine Outdoors

MAIN OFFICE

353 Water Street, 41 SHS
Augusta, ME 04333-0041
(207) 287-8000

WEBSITE

mefishwildlife.com

OPERATION GAME THIEF

1-800-ALERT US (253-7887)
maineogt.org

REGIONAL COMMUNICATION CENTERS

If you are in need of the services of a game warden or need to report a wildfire or request a campfire permit from Forestry call the Department of Public Safety Dispatch at the following toll-free numbers:

Augusta.....1-800-452-4664
Houlton.....1-800-924-2261
Bangor.....1-800-432-7381

The Maine Department of Inland Fisheries and Wildlife receives federal funds from the U.S. Department of the Interior. Accordingly, all Department programs and activities must be operated free from discrimination in regard to race, color, national origin, age, or disability. Any person who believes that he or she has been discriminated against should write to the Office of Equal Opportunity, U.S. Department of the Interior, Washington, D.C. 20240.

GOVERNOR

Janet T. Mills

COMMISSIONER

Judith A. Camuso

DEPUTY COMMISSIONER

Timothy E. Peabody

MDIFW ADVISORY COUNCIL

Jerry Scribner (Chair)

jwscribner@gmail.com
Androscoggin, Kennebec, &
Sagadahoc Counties (207) 495-7751

Albro Cowperthwaite

Alnmw1@gmail.com
Aroostook County (207) 227-2851

Michael Gawtry

gawtry58@gmail.com
Cumberland County (207) 751-1531

Shelby Rousseau

shelby.rousseau@gmail.com
Franklin & Oxford
Counties (207) 446-4638

Lindsay Ware

lindsay.ware717@gmail.com
Hancock County (207) 812-1366

Kristin Peet (Vice-Chair)

kristin.peet@gmail.com
Knox, Lincoln, & Waldo
Counties (207) 991-1470

Robert Duschene

duchesne@midmaine.com
Penobscot County (207) 827-3782

Eric Ward

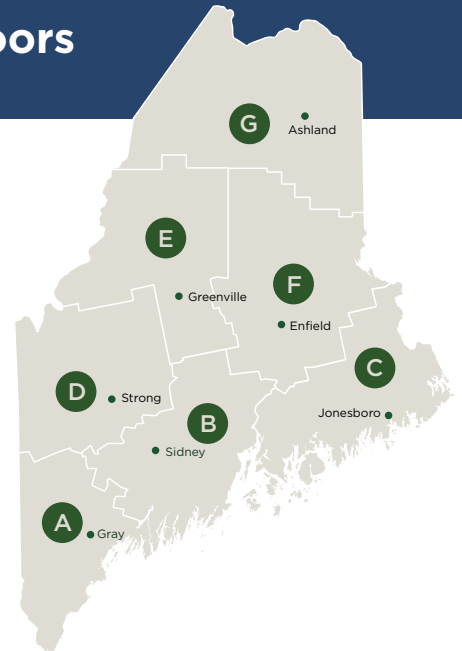
ericward207@gmail.com
Piscataquis & Somerset
Counties (207) 280-0891

Jennifer Geel

jenjeffgeel@yahoo.com
Washington County (207) 255-0928

Anthony (Tony) Liguori

tliguori86@gmail.com
York County (207) 710-1650



ADMINISTRATIVE REGIONS

Region A – Gray (207) 287-2345
Region B – Sidney (207) 287-5300
Region C – Jonesboro (207) 255-2080
Region D – Strong (207) 778-3322
Region E – Greenville (207) 695-3756
Region F – Enfield (207) 732-4131
Region G – Ashland (207) 435-3231
Bangor Research Office (207) 941-4440

COMMENTS AND QUESTIONS

Written comments should be mailed to:

**Maine Department of Inland
Fisheries & Wildlife**

353 Water Street
41 State House Station
Augusta, ME 04333-0041