STATE OF MAINE
DEPARTMENT OF TRANSPORTATION

MaineDOT

NORTH WINDHAM

CUMBERLAND COUNTY

NORTH WINDHAM
ROADWAY & INTERSECTION IMPROVEMENTS

WIN 026662.00
PROJECT LENGTH : 4.42 MILES

JUNE 2024

vhb

PLAN

0 50 100 150
SCALE IN FEET

COLOR KEY

- 4" PAVEMENT
- 12" GRAVEL BORROW
- 3" MATERIAL, paved
- 24" GRAVEL, paved
- 12" GRAVEL, paved
- 4" SIDEWALK
- % SLOPE, GRADE
- BUILDINGS, EXISTING
- BLDGS., TREES ALL REMOVED

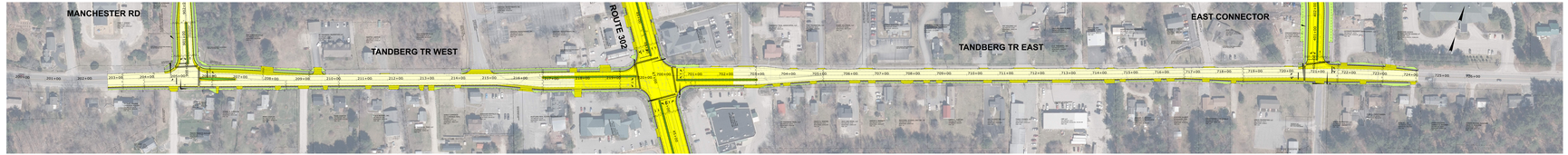

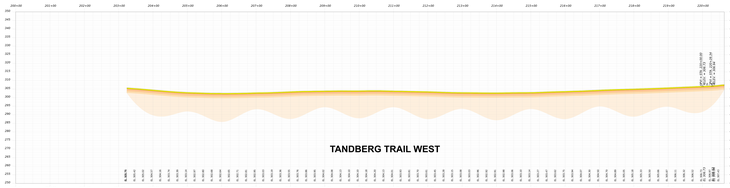

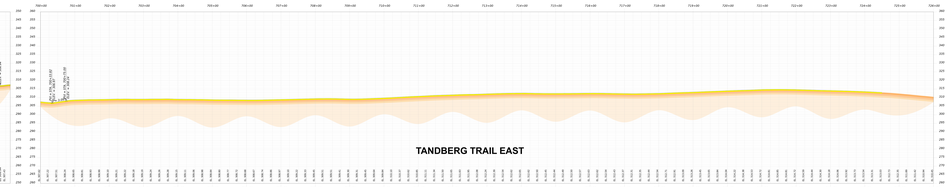

TANDBERG TRAIL MILL AND OVERLAY INTERSECTION WITH MANCHESTER ROAD TYPICAL SECTION

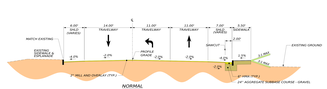

TANDBERG TRAIL MILL AND OVERLAY INTERSECTION WITH ROUTE 302 TYPICAL SECTION

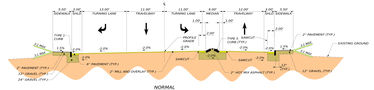

TANDBERG TRAIL MILL AND FILL INTERSECTION WITH ROUTE 302 TYPICAL SECTION

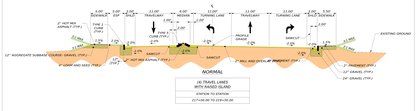

TANDBERG TRAIL WITH MILL AND OVERLAY TYPICAL SECTION