STATE OF MAINE
DEPARTMENT OF TRANSPORTATION

MaineDOT

NORTH WINDHAM

CUMBERLAND COUNTY

NORTH WINDHAM
ROADWAY & INTERSECTION IMPROVEMENTS

WIN 026662.00
PROJECT LENGTH : 4.42 MILES

JUNE 2024

vhb

PLAN

50 0 50 100
Scale of Feet

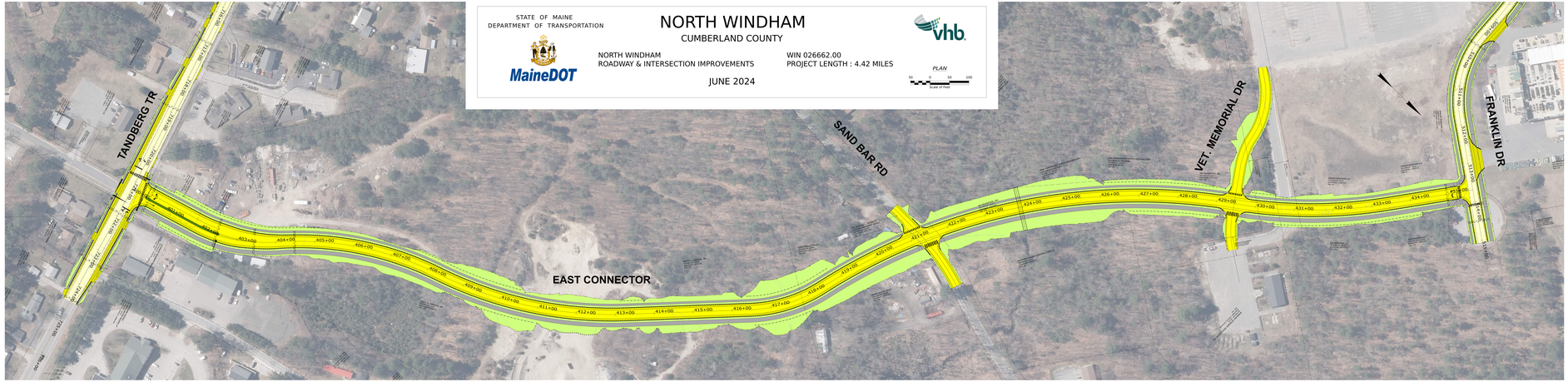

EAST CONNECTOR
NEW TYPICAL SECTION

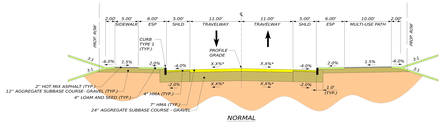

NORMAL

(2) 11' WIDE TRAVEL LANES
STATION TO STATION
403+50.00 TO 435+50.00

EAST CONNECTOR
WITH RAISED MEDIAN
TYPICAL SECTION

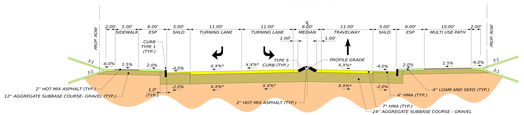

NORMAL

(3) 11' WIDE TRAVEL LANES WITH RAISED ISLAND
STATION TO STATION
400+46.00 TO 402+52.00

COLOR KEY

- P: TRAVELWAY
- P: MILL & OVERLAY
- P: SHOULDER, paved
- P: DRIVEWAY, paved
- P: DRIVEL, paved
- P: SIDEWALKS
- P: SLOPE, GRASS
- P: ISLAND, RAISED
- BLDGS., TREES ALL REMOVED
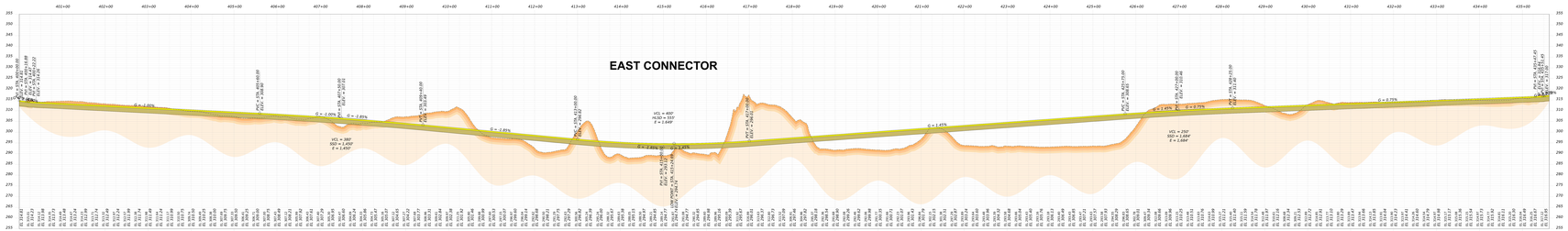
EAST CONNECTOR