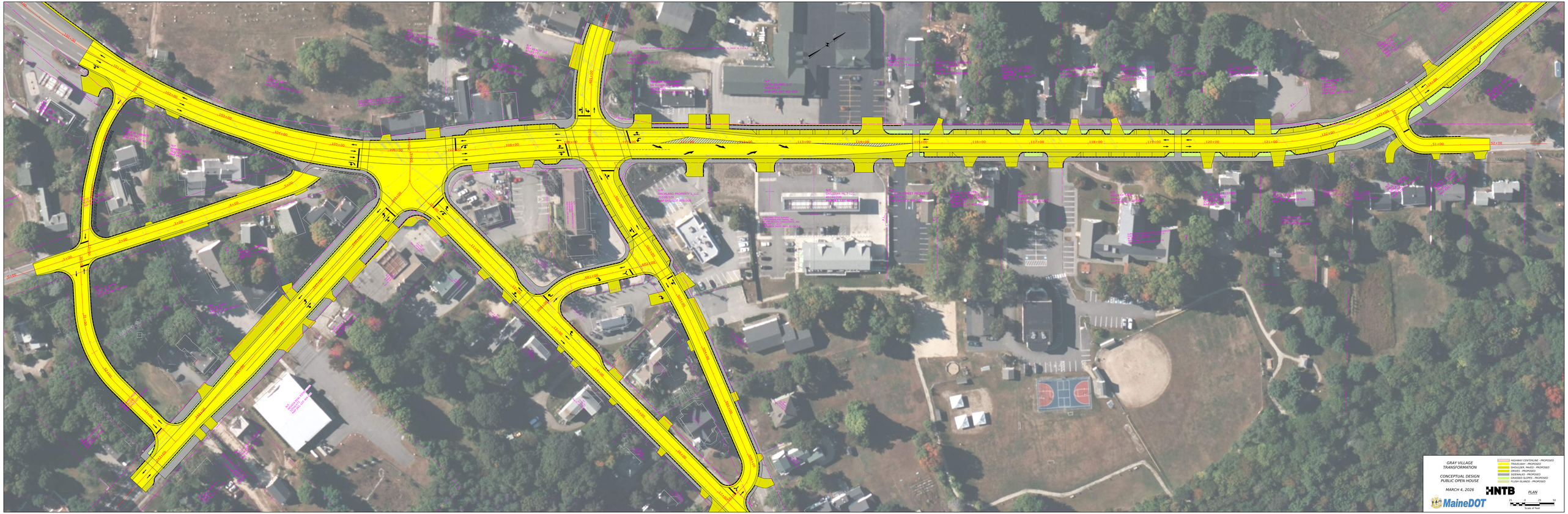
GRAY VILLAGE
TRANSFORMATION
CONCEPTUAL DESIGN
PUBLIC OPEN HOUSE
MARCH 4, 2026
HNTB
MaineDOT
PLAN
Scale of Feet
HIGHWAY CENTERLINE - PROPOSED
TRAVELWAY - PROPOSED
SHOULDER, PAVED - PROPOSED
DRIVES - PROPOSED
SIDEWALKS - PROPOSED
GRADING SLOPES - PROPOSED
FLUSH ISLANDS - PROPOSED

GRAY VILLAGE
TRANSFORMATION
CONCEPTUAL DESIGN
PUBLIC OPEN HOUSE
MARCH 4, 2026
HNTB
MaineDOT
PLAN
25 0 25 50
Scale of Feet
HIGHWAY CENTERLINE - PROPOSED
TRAVELWAY - PROPOSED
SHOULDER, PAVED - PROPOSED
DRIVES - PROPOSED
SIDEWALKS - PROPOSED
GRASSED SLOPES - PROPOSED
FLUSH ISLANDS - PROPOSED
121+00
122+00
123+00
124+00
125+00
126+00
127+00
128+00
129+00
130+00
131+00
132+00
133+00
134+00
135+00
136+00
137+00
138+00
139+00
140+00
141+00
142+00
51+00
52+00
THE GRAY POST NO. 98 AMERICAN LEGION
DOWNTOWN GRAY
MAP 035, LOT 404-001
THE GRAY PORTLAND LLC
MAP 035, LOT 404-002
GRAY VILLAGE
MAP 035, LOT 404-003
GRAY VILLAGE
MAP 035, LOT 404-004
GRAY VILLAGE
MAP 035, LOT 404-005
GRAY VILLAGE
MAP 035, LOT 404-006
GRAY VILLAGE
MAP 035, LOT 404-007
GRAY VILLAGE
MAP 035, LOT

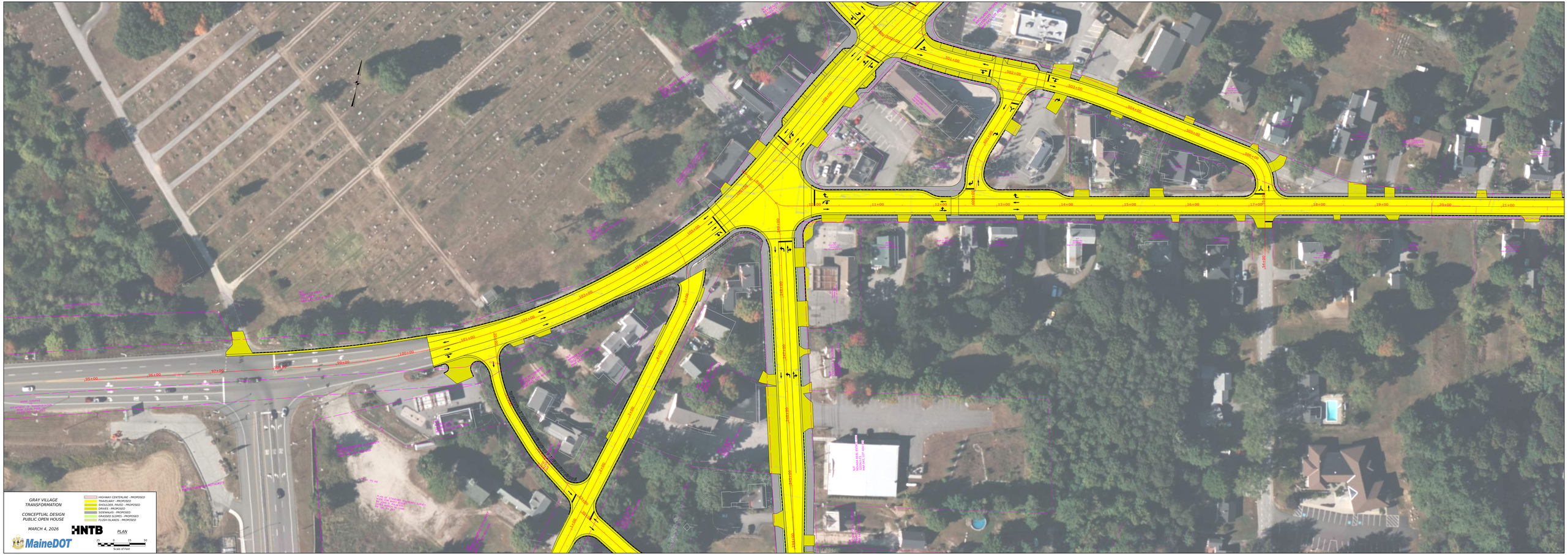
GRAY VILLAGE TRANSFORMATION
CONCEPTUAL DESIGN PUBLIC OPEN HOUSE
MARCH 4, 2026
HNTB
MaineDOT
PLAN
HIGHWAY CENTERLINE - PROPOSED
TRAVELWAY - PROPOSED
SHOULDER, PAVED - PROPOSED
DRIVES - PROPOSED
SIDEWALKS - PROPOSED
GRASSED SLOPES - PROPOSED
FLUSH ISLANDS - PROPOSED
25 0 25 50
Scale of Feet

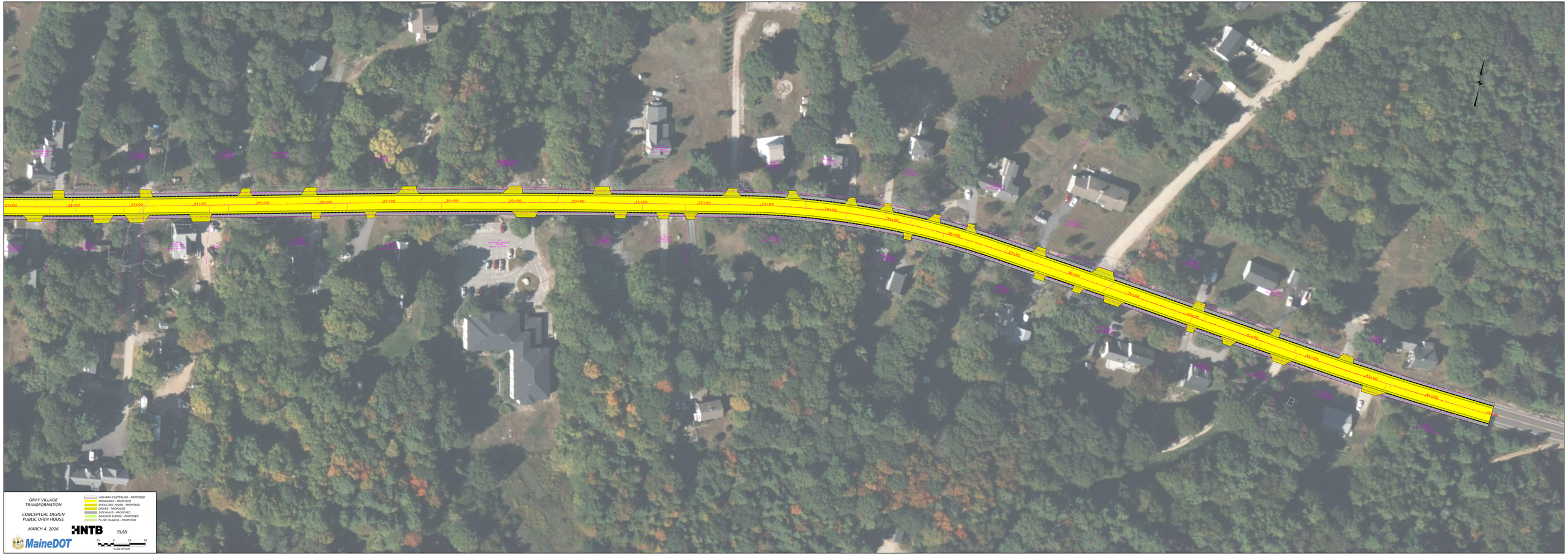
21+00
22+00
23+00
24+00
25+00
26+00
27+00
28+00
29+00
30+00
31+00
32+00
33+00
34+00
35+00
36+00
37+00
38+00
39+00
40+00
41+00
42+00
43+00
44+00
GRAY VILLAGE
TRANSFORMATION
CONCEPTUAL DESIGN
PUBLIC OPEN HOUSE
MARCH 4, 2026
HNTB
MaineDOT
PLAN
HIGHWAY CENTERLINE - PROPOSED
TRAVELWAY - PROPOSED
SHOULDER, PAVED - PROPOSED
DRIVES - PROPOSED
SIDEWALKS - PROPOSED
GRASSED SLOPES - PROPOSED
FLUSH ISLANDS - PROPOSED
25 0 25 50
Scale of Feet