STATE OF MAINE
DEPARTMENT OF TRANSPORTATION

MaineDOT

NORTH WINDHAM

TANDBERG TRAIL

CUMBERLAND COUNTY

NORTH WINDHAM
ROADWAY & INTERSECTION IMPROVEMENTS

WIN 026662.00
PROJECT LENGTH : 5.03 MILES

AUGUST 2026

vhb

PLAN

SCALE: 1" = 100'

COLOR KEY
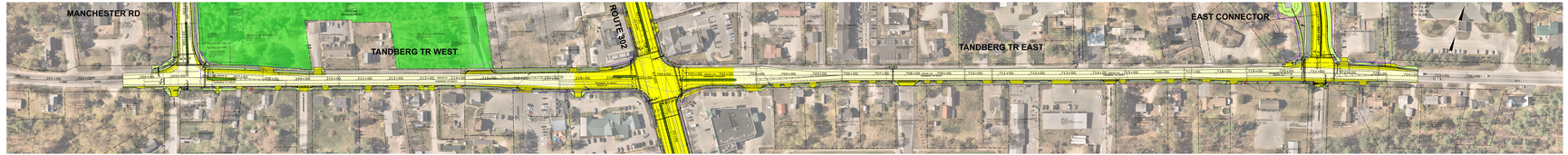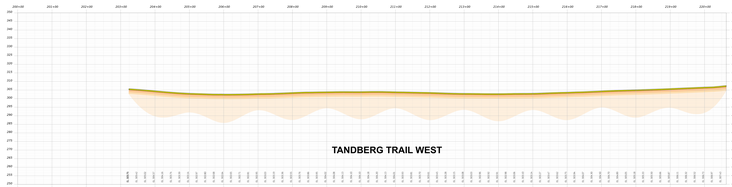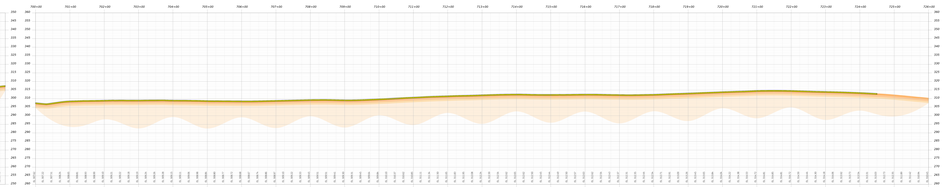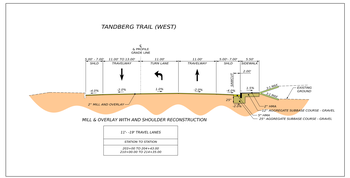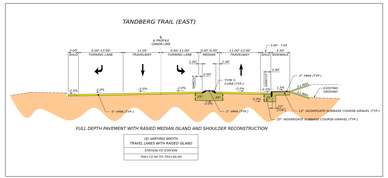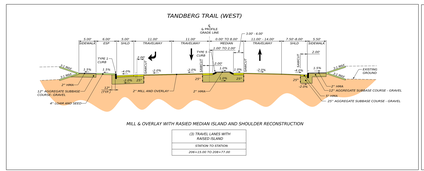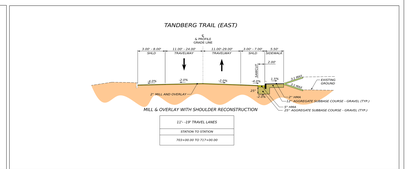
- 1' PAVEMENT
- 1' MILL & OVERLAY
- 1' INSTALLATION
- 2' GRAVEL paved
- 2' GRAVEL unpaved
- 2' SIDEWALK
- 2' SLOPE, GRADE
- 2' SLOPE, UNGRADED
- BUSES, TREES ALL REMOVED
- 2' RIGHT-OF-WAY