STATE OF MAINE
DEPARTMENT OF TRANSPORTATION

MaineDOT

NORTH WINDHAM

VETERANS MEMORIAL DRIVE

CUMBERLAND COUNTY

NORTH WINDHAM
ROADWAY & INTERSECTION IMPROVEMENTS

AUGUST 2026

WIN 026662.00
PROJECT LENGTH : 5.03 MILES

vhb

PLAN

50 0 50 100
Scale of Feet

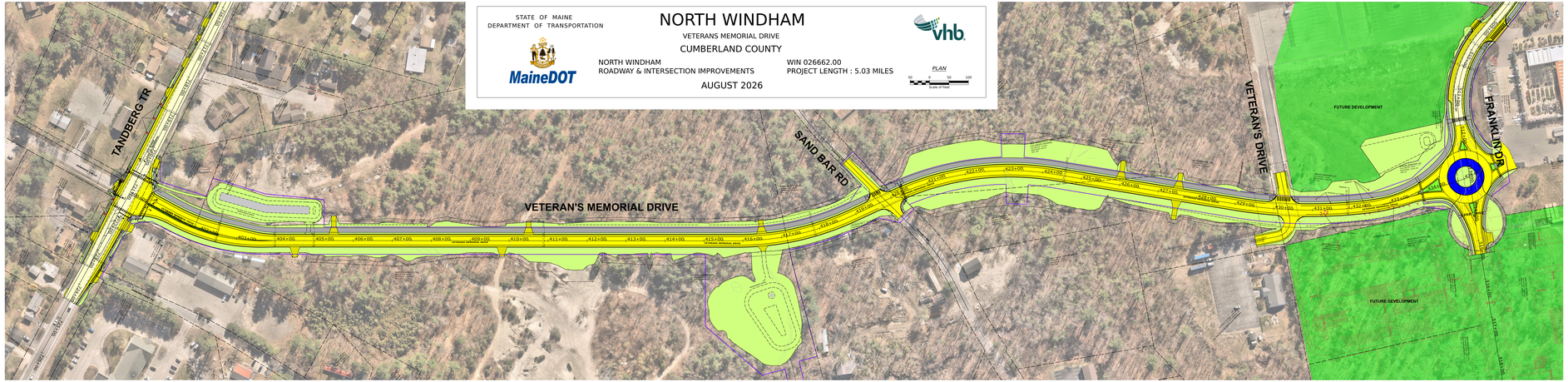

COLOR KEY

- P: TYRAVEL WAY
- P: MILL & OVERLAY
- P: SHOULDER, paved
- P: DRIVES, paved
- P: DRIVES, gravel
- P: SIDEWALKS
- P: SLOPE, GRASS
- P: ISLAND, RAISED
- BUSHS, TREES ALL REMOVED
- P: RIGHT-OF-WAY

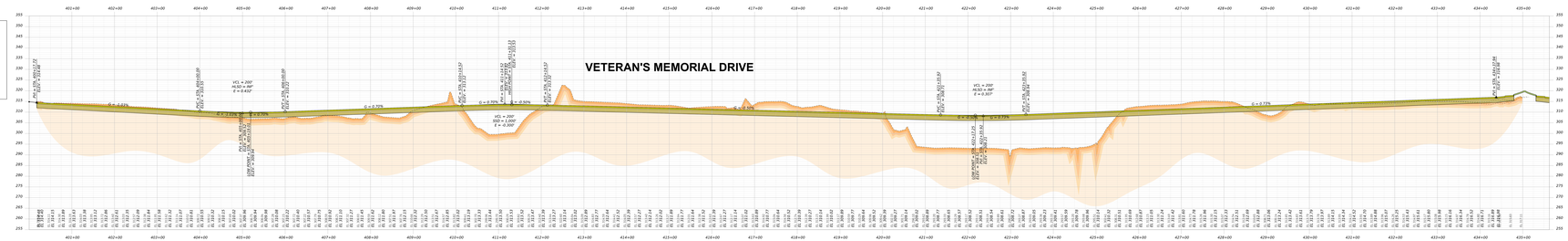

VETERANS MEMORIAL DRIVE
(East Connector)

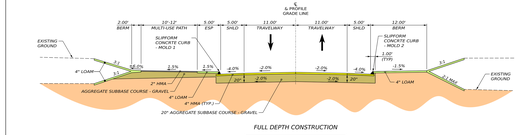

FULL DEPTH CONSTRUCTION

12' - 12' TRAVEL LANES
STATION TO STATION
403+50.00 TO 432+50.00

VETERANS MEMORIAL DRIVE
(East Connector)

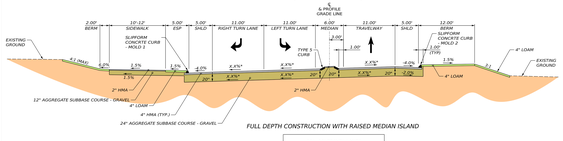

FULL DEPTH CONSTRUCTION WITH RAISED MEDIAN ISLAND

12' - 12' TRAVEL LANES
STATION TO STATION
400+40.00 TO 402+52.00