Pedestrian Ramp Report

Drawings Not to Scale

Anson: Route 16

CR08213

44.855304°, -69.899701°

Refer to Standard Detail 801(22)



1. Regrade Sidewalk (15'+ 5' Landing = 20') (11 SY)
2. Replace Bituminous Curb (15')
3. Add Detectable Warning Field (5' x 2' = 10 SF)

Pedestrian Ramp Report

Drawings Not to Scale

Anson: Route 16

CR08214

44.855277°, -69.899887°

Refer to Standard Detail 801(22)

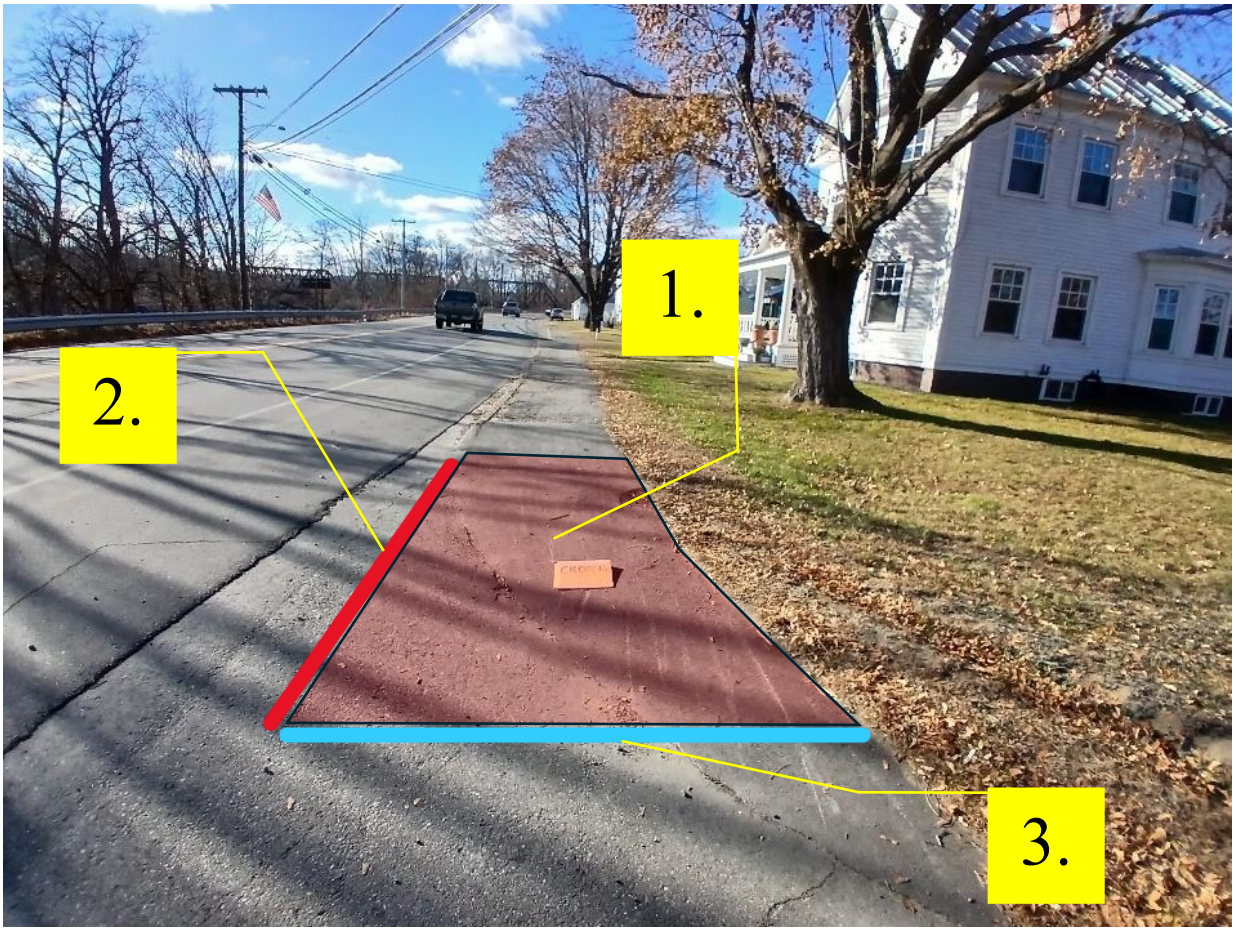

1. Regrade Sidewalk (16’) (9 SY)
2. Extend Bituminous Curb (8’)
3. Add Detectable Warning Field (5’ x 2’ = 10 SF)

   Note: If the distance from grade break to gutter line is >5’, the DWF will be placed diagonally and be longer than 5’.

Pedestrian Ramp Report

Drawings Not to Scale

Anson: Route 16

CR15245

44.854748°, -69.896940°

Refer to Standard Detail 801(21)

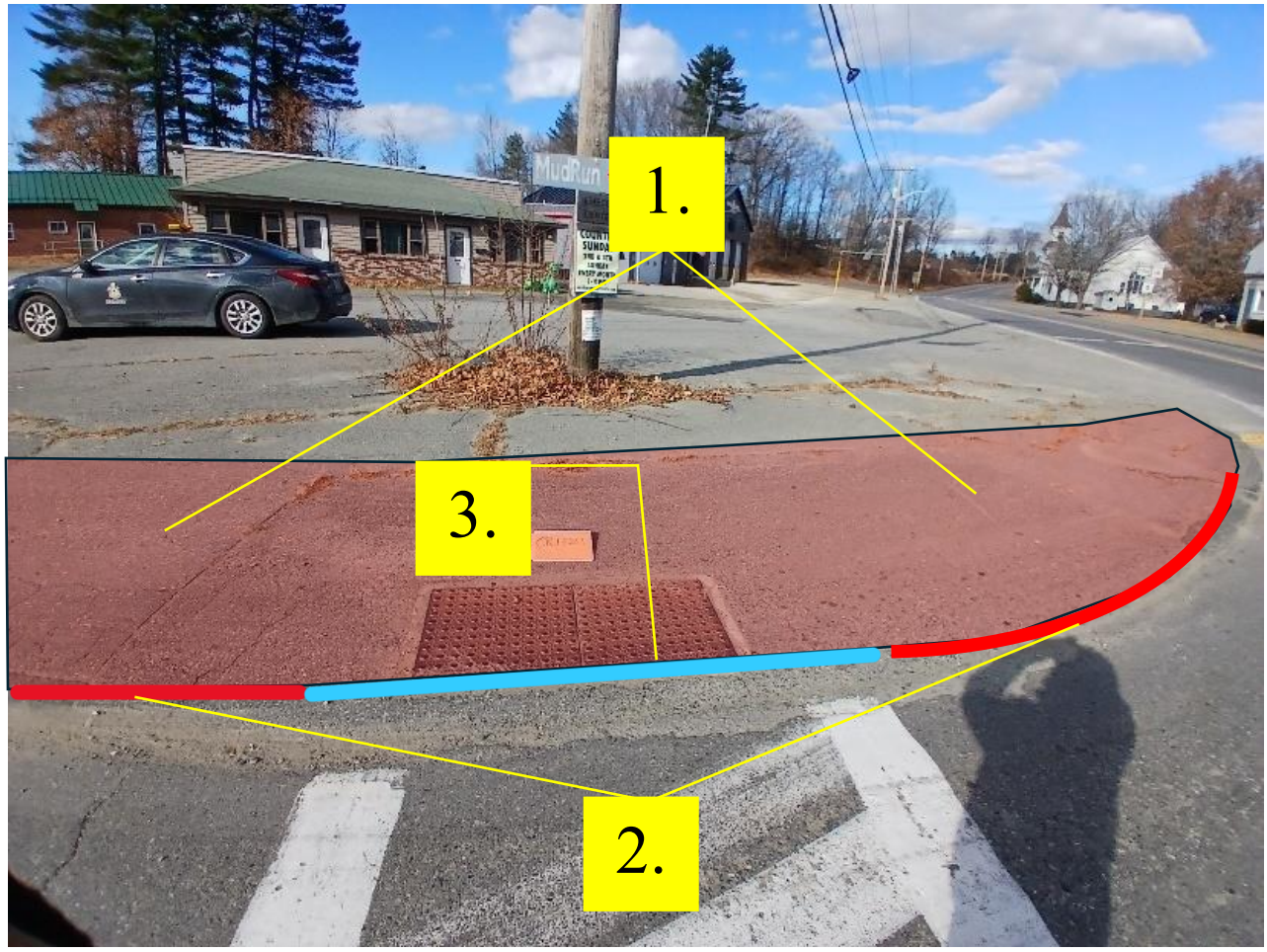

1. Regrade Sidewalk (9’ LT + 16’ RT + 5’ Landing = 30’ total) (17 SY)
2. Replace Bituminous Curb (9’ LT+16’ RT = 25’ total)
3. Replace Detectable Warning Field (5’ x 2’ = 10 SF)

   Note: 801(21) needs 4’ of clear space behind ramp, else use 801(20)

Pedestrian Ramp Report

Drawings Not to Scale

Anson: Route 16

CR10495

44.854586°, -69.896768°

Refer to Standard Detail 801(20)

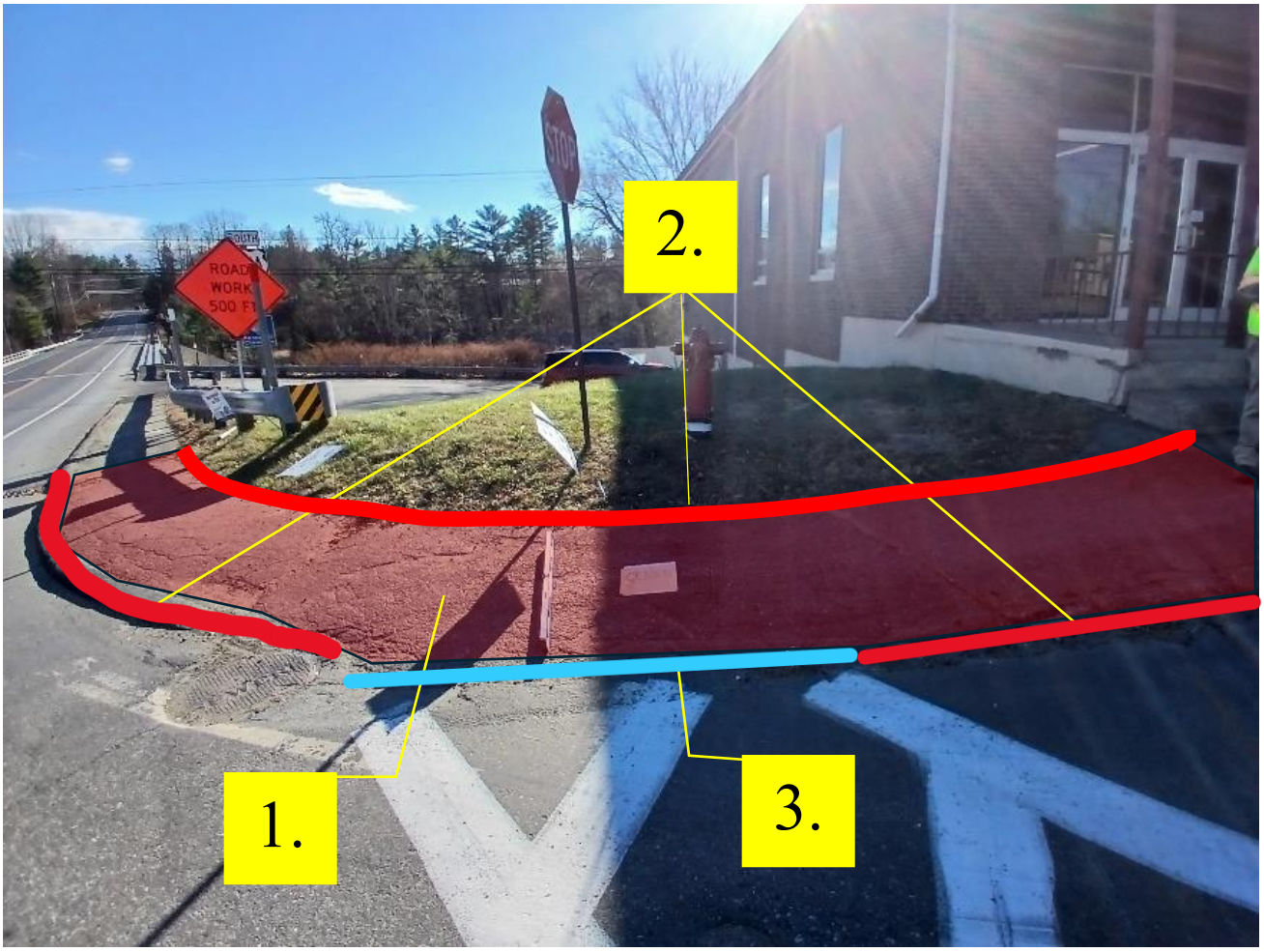

1. Regrade Sidewalk (7’ LT + 15’ RT + 5’ Landing = 27’ total) (15 SY)
2. Replace/Add Bituminous Curb (7’ LT + 15’ RT +27’[Back of Sidewalk] = 49’ total)
3. Add Detectable Warning Field (5’ x 2’ = 10 SF)

Pedestrian Ramp Report

Drawings Not to Scale

Strong: Route 145

CR16135

44.813106°, -70.218716°

Refer to Standard Detail 801(22)



1. Regrade Sidewalk (10’) (6 SY) (Eliminate esplanade to widen sidewalk)
2. Replace Bituminous Curb (10’)
3. Add Detectable Warning Field (5’ x 2’ = 10 SF)

Pedestrian Ramp Report

Drawings Not to Scale

Strong: Route 145

CR16136

44.813224°, -70.218708°

Refer to Standard Detail 801(22)

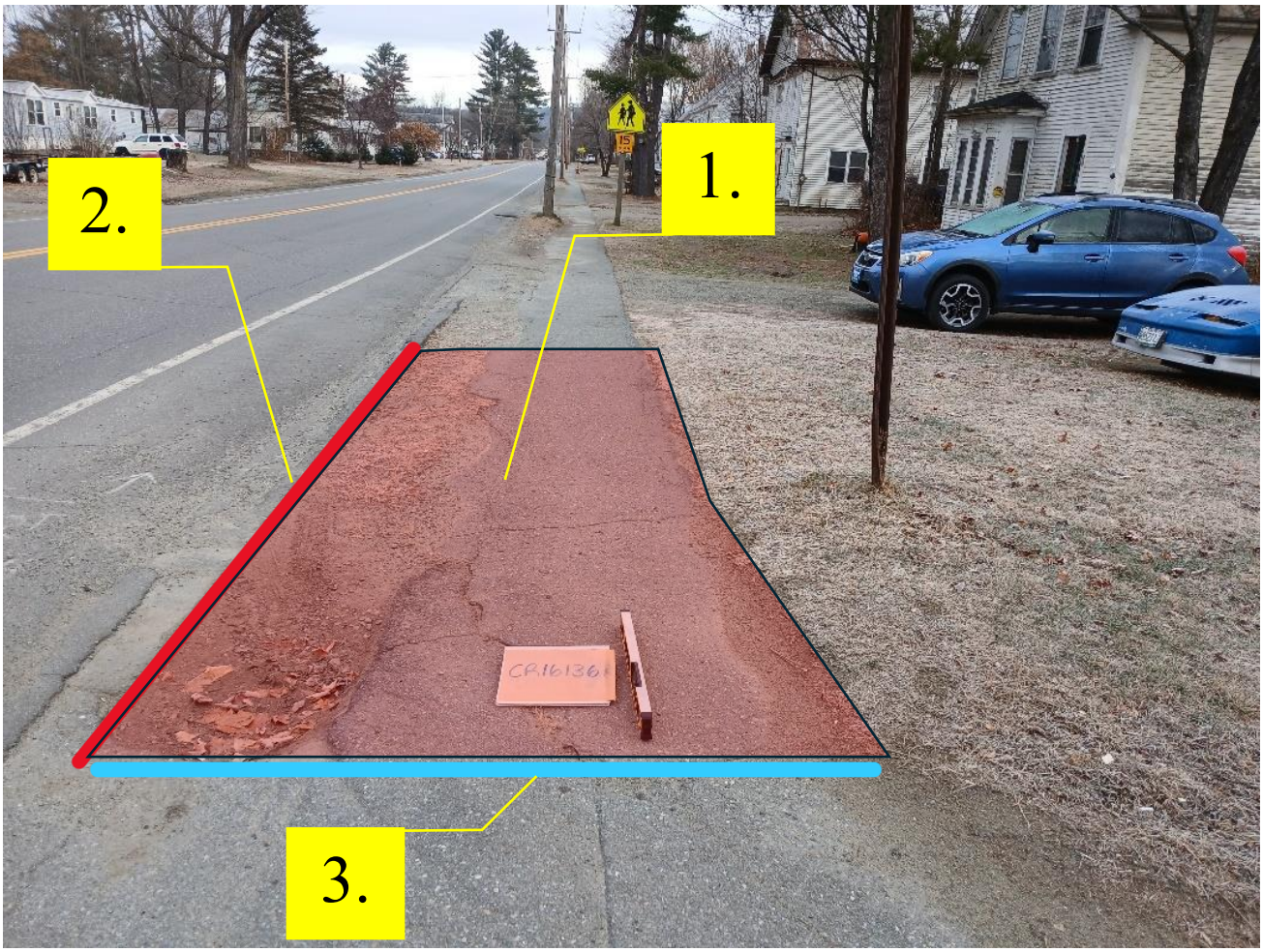

1. Regrade Sidewalk (10’) (6 SY) (Eliminate esplanade to widen sidewalk)
2. Replace Bituminous curb (10’)
3. Add Detectable Warning Field (5’ x 2’ = 10 SF)

Pedestrian Ramp Report

Drawings Not to Scale

Strong: Route 145

CR16138

44.814699°, -70.218416°

Refer to Standard Detail 801(14)

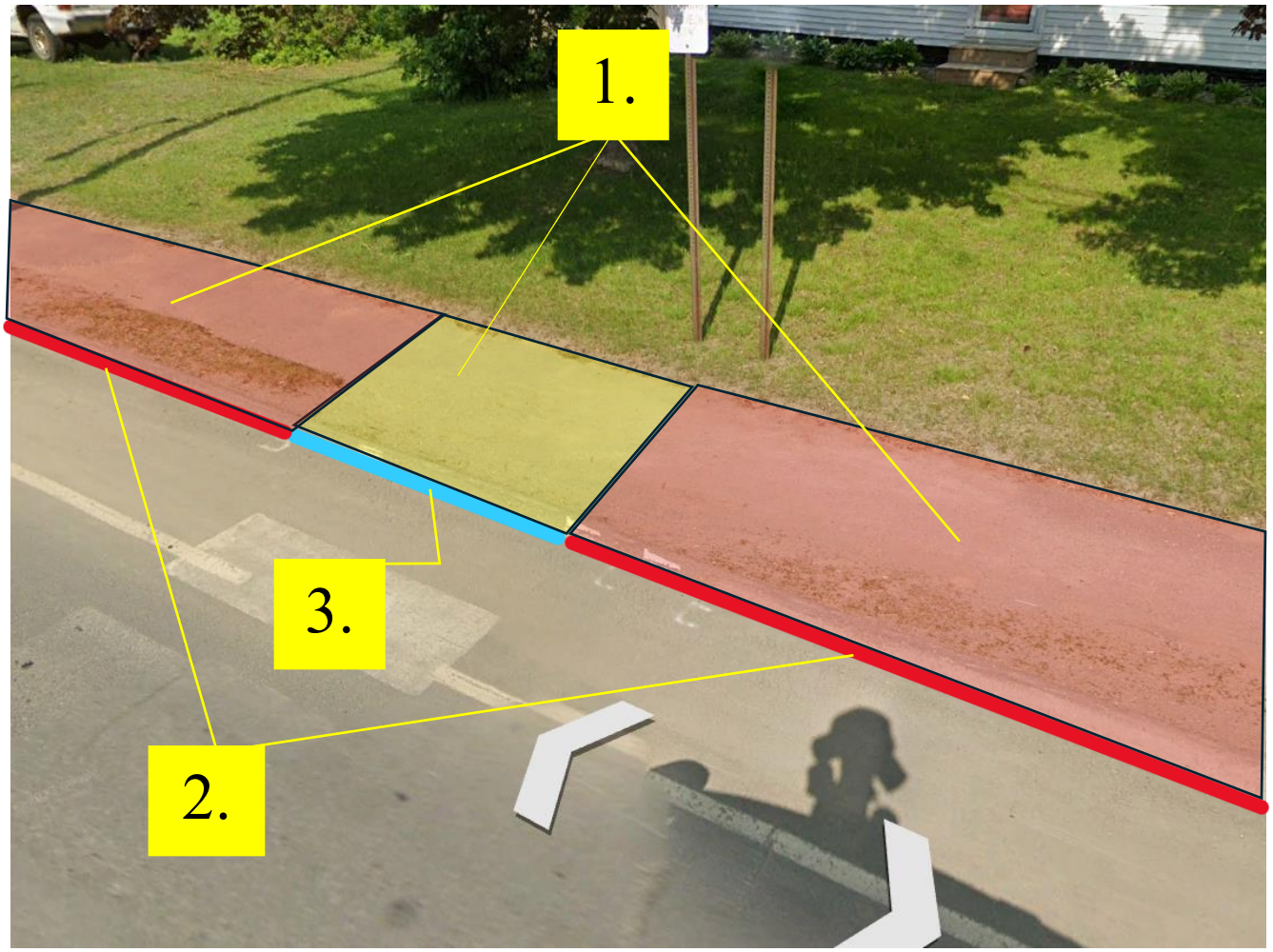

1. Regrade Sidewalk (8’ LT + 8’ RT + 6’ Landing = 22’ total) (12 SY)
   (Eliminate curb across landing and eliminate esplanade to widen sidewalk)
2. Replace Bituminous Curb (8’ LT + 8’ RT = 16’)
3. Add Detectable Warning Field (6’ x 2’ = 12 SF)

Pedestrian Ramp Report

Drawings Not to Scale

Strong: Route 145

CR16137

44.814722°, -70.218569°



1. Replace Bituminous Curb (5’ LT + 5’ RT = 10’)
2. Add Detectable Warning Field (6’ x 2’ = 12 SF)

Pedestrian Ramp Report

Drawings Not to Scale

Rangeley: Route 4

CR06120

44.962534°, -70.639935°

Refer to Standard Detail 801(22)

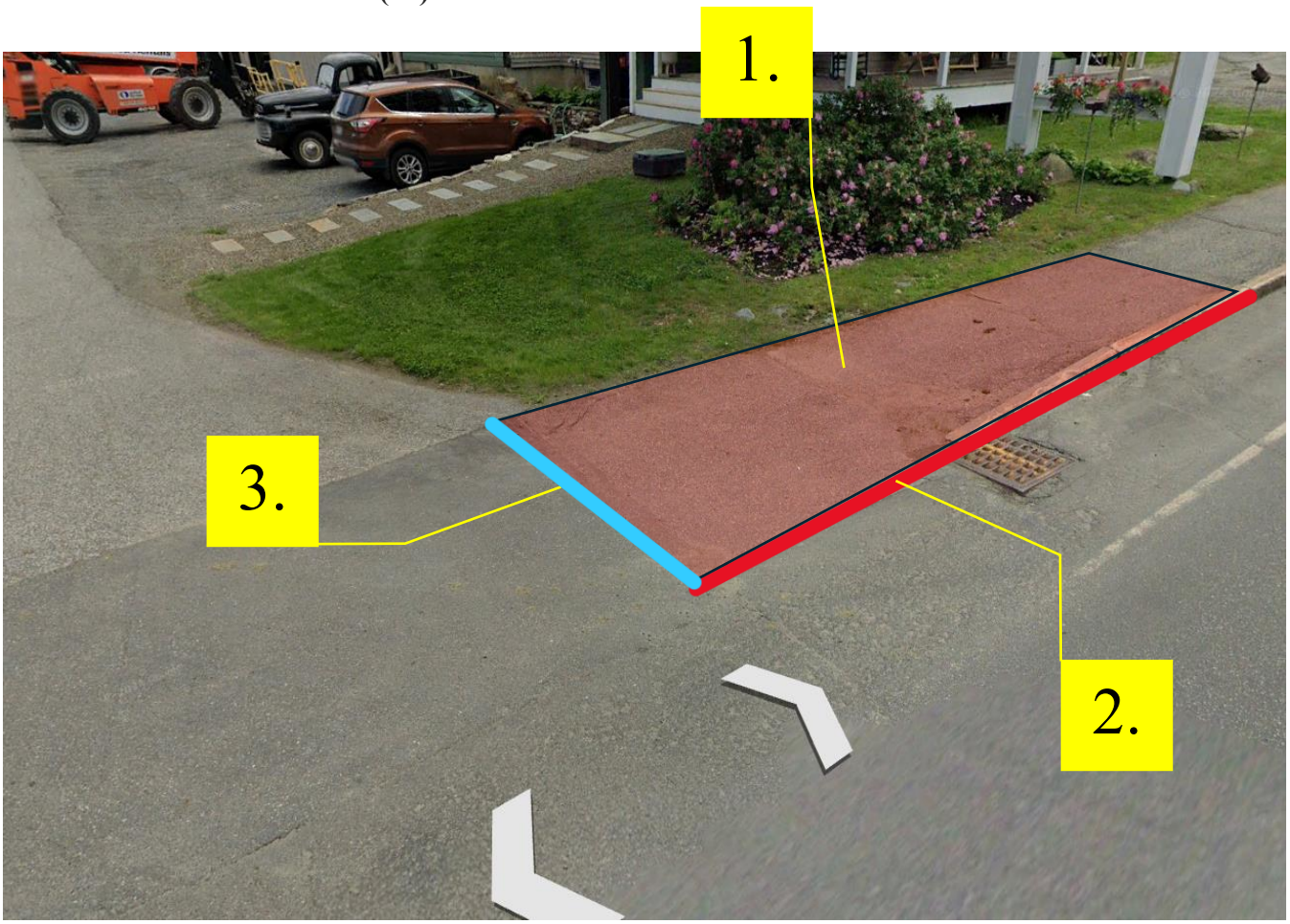

1. Regrade Sidewalk (20') (13 SY)
2. Replace/Extend Granite Curb (10' Vertical & 10' Terminal)
3. Add Detectable Warning Field (6' x 2' = 12 SF)

Pedestrian Ramp Report

Drawings Not to Scale

Rangeley: Route 4

CR06119

44.962616°, -70.639962°

Refer to Standard Detail 801(22)

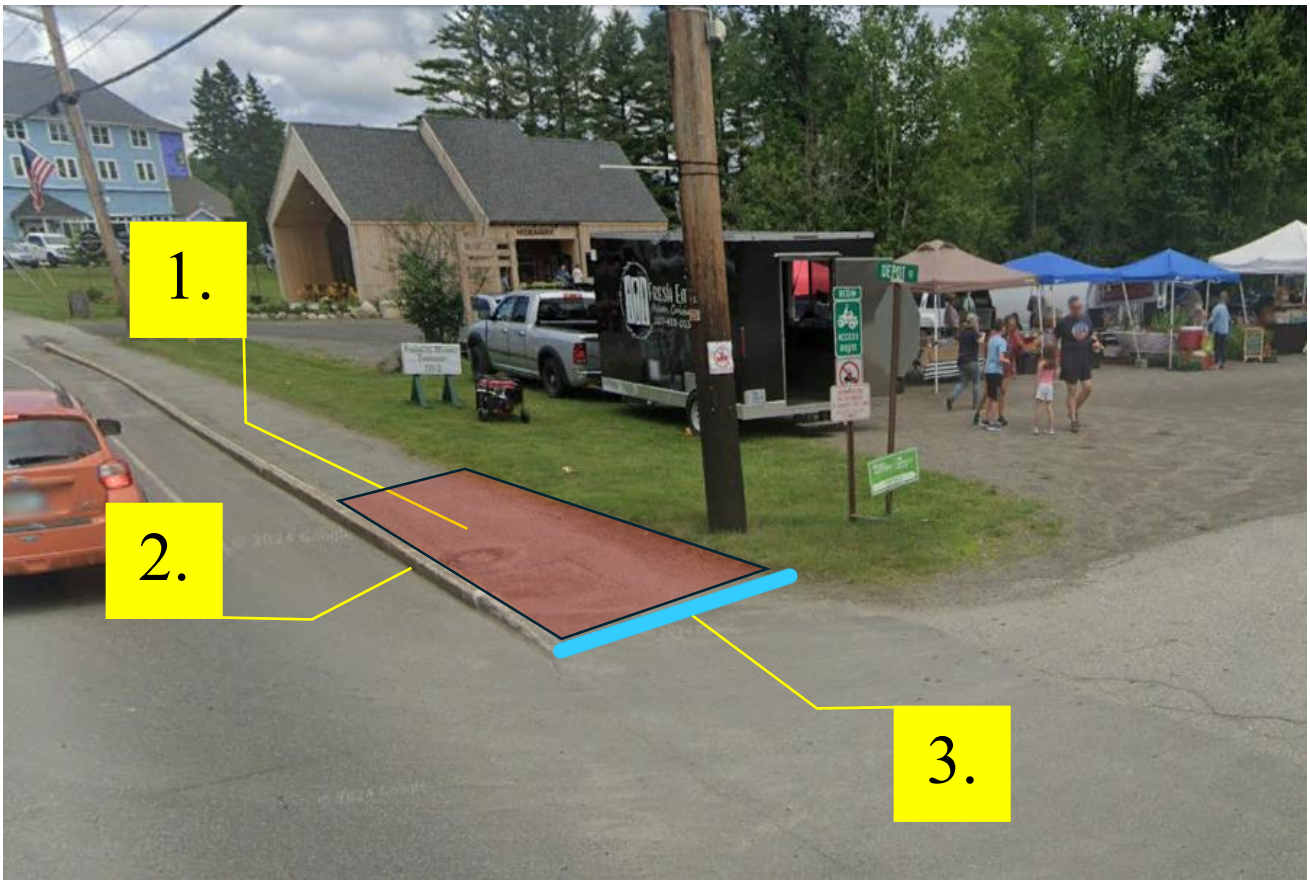

1. Regrade sidewalk (10') (6 SY)
2. Remove & Reset Granite Curb (10')
3. Add Detectable Warning Field (5' x 2' = 10 SF)

Pedestrian Ramp Report

Drawings Not to Scale

Rangeley: Route 4

CR16098

44.963632°, -70.64074°

Refer to Standard Detail 801(14)



1. Regrade Sidewalk (15’ LT +16’ RT + 10’ Landing = 41’ total) (23 SY)
2. Replace Granite Curb (15’ LT Terminal + 16’ RT Terminal = 31’)
3. Add Detectable Warning Field (8’ x 2’ = 16 SF)

Pedestrian Ramp Report

Drawings Not to Scale

Rangeley: Route 4

CR16097

44.96355°, -70.640883°

Refer to Standard Detail 801(22)



1. Regrade Sidewalk (15’) (8 SY)
2. Remove & Reset Granite Curb (10’)
3. Add Detectable Warning Field (8’ x 2’ = 16 SF)

Pedestrian Ramp Report

Drawings Not to Scale

Rangeley: Route 4

CR06124

44.964176°, -70.64179°

Refer to Standard Detail 801(22)



1. Regrade Sidewalk (20’) (13 SY)
2. Remove & Reset Granite Curb (20’)
3. Add Detectable Warning Field (6’ x 2’ = 12 SF)

Pedestrian Ramp Report

Drawings Not to Scale

Rangeley: Route 4

CR06127

44.96461°, -70.642052°

Refer to Standard Detail 801(22)



1. Regrade Sidewalk (10’) (13 SY)
2. Remove & Reset Granite Curb (10’)
3. Add Detectable Warning Field (12’ x 2’ = 24 SF)

Pedestrian Ramp Report

Drawings Not to Scale

Rangeley: Route 4

CR06126

44.964717°, -70.642185°

Refer to Standard Detail 801(22)



1. Regrade Sidewalk (17') (14 SY)
2. Replace/Extend Granite Curb (17' Terminal)
3. Add Detectable Warning Field (8' x 2' = 16 SF)

Pedestrian Ramp Report

Drawings Not to Scale

Rangeley: Route 4

CR06128

44.964841°, -70.642322°

1. Add Detectable Warning Field (15’ x 2’ = 30 SF)

Pedestrian Ramp Report

Drawings Not to Scale

Rangeley: Route 4

CR06129

44.964735°, -70.642486°

Refer to Standard Detail 801(26)

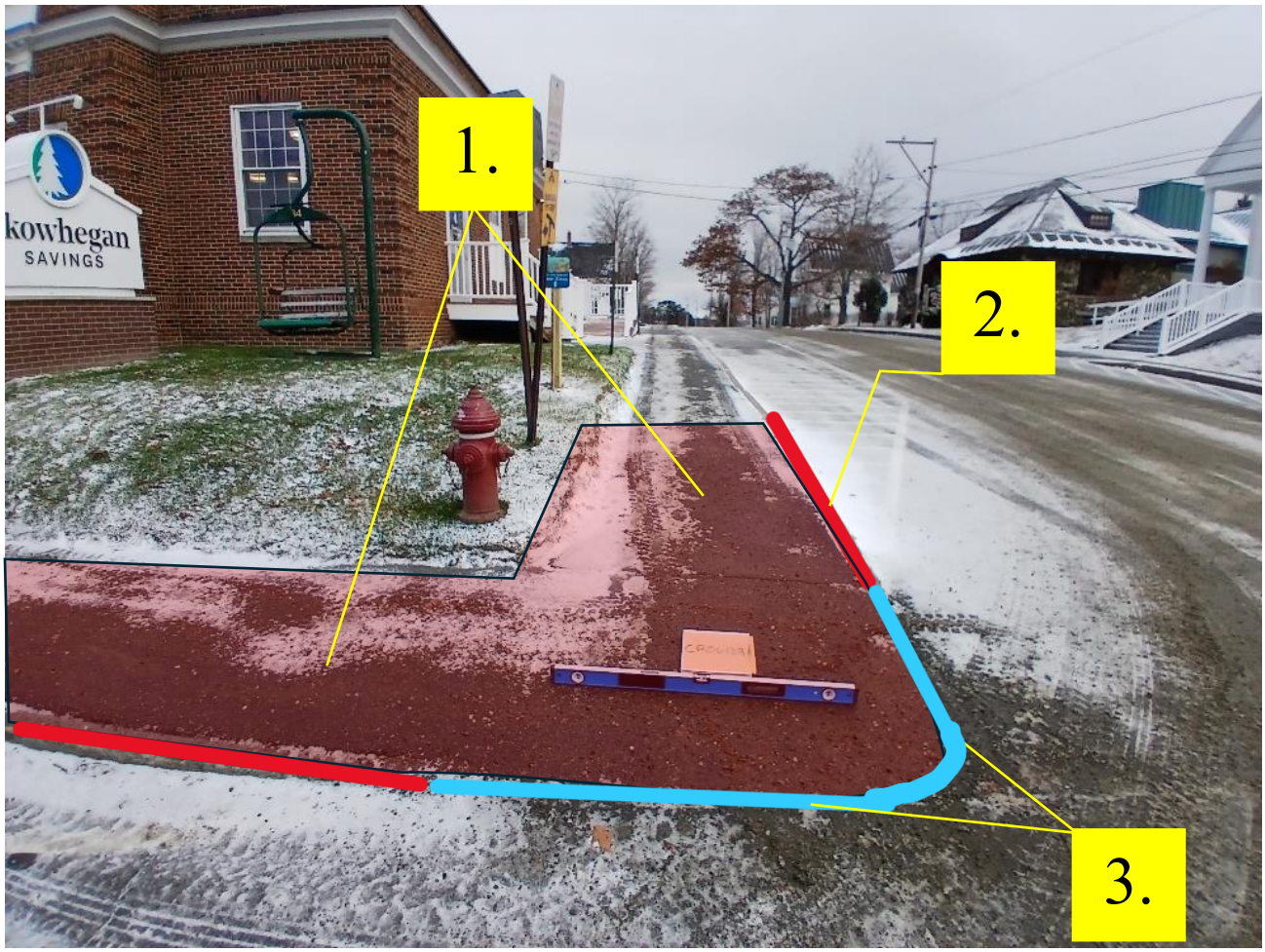

1. Regrade Sidewalk (18’ LT + 13’ RT + 6’ Landing = 37’) (20 SY)
2. Replace Granite Curb (18’ LT Terminal + 13’ RT Terminal = 31’)
3. Add Detectable Warning Field (12’ x 2’ = 24 SF)

Pedestrian Ramp Report

Drawings Not to Scale

Rangeley: Route 4

CR06130

44.964853°, -70.642637°

Refer to Standard Detail 801(14)

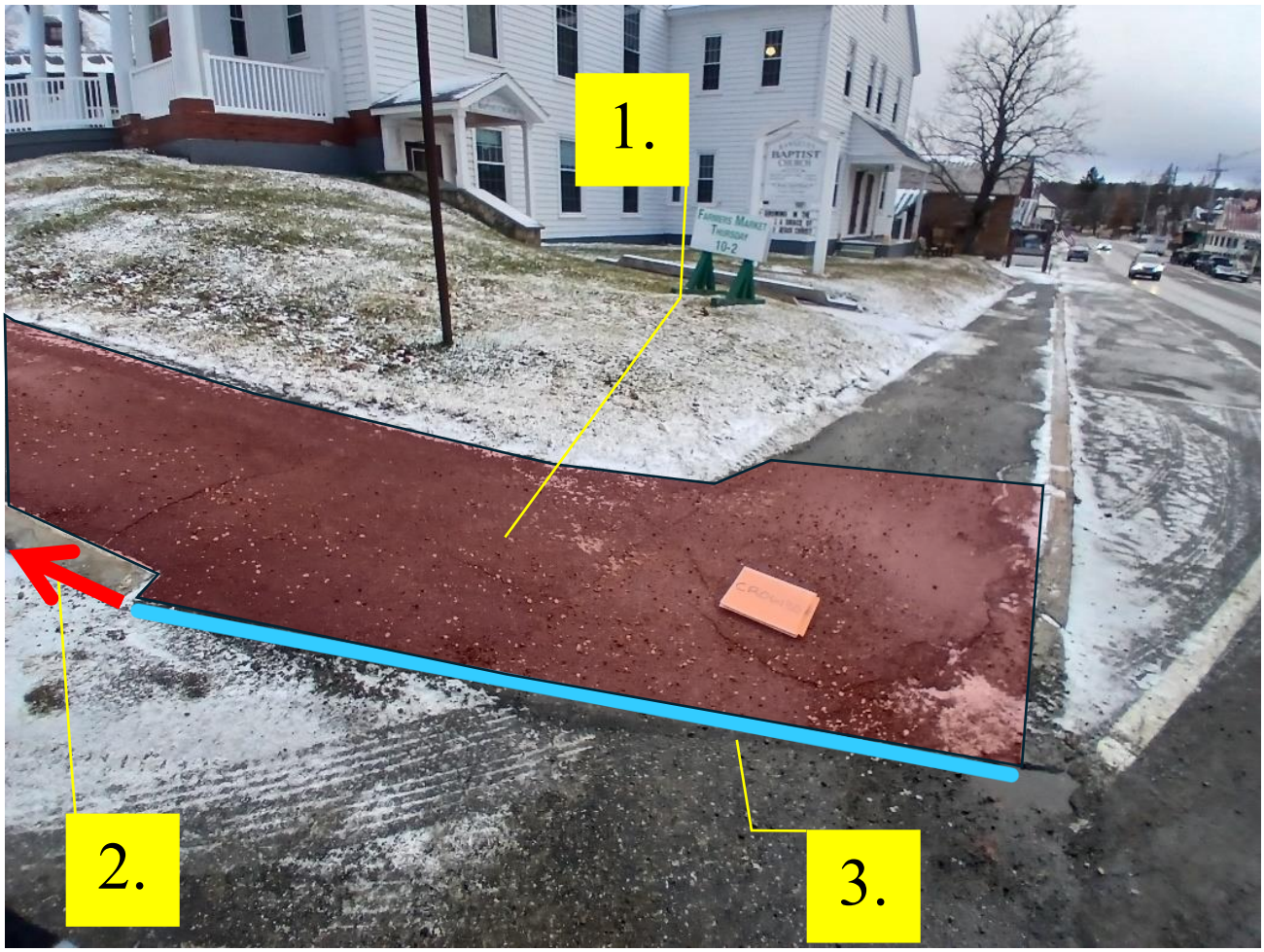

1. Regrade Sidewalk (24’) (13 SY)
2. Replace Granite Curb (15’ Terminal)
3. Add Detectable Warning Field (9’ x 2’ = 18 SF)

Pedestrian Ramp Report

Drawings Not to Scale

Rangeley: Route 4

CR06132

44.965727°, -70.643732°

Refer to Standard Detail 801(26)



1. Regrade Sidewalk (12') (7 SY)
2. Remove & Reset Granite Curb (5' LT + 5' RT = 10')
3. Replace Detectable Warning Field (12' x 2' = 24 SF)

Pedestrian Ramp Report

Drawings Not to Scale

Rangeley: Route 4

CR06131

44.965792°, -70.643777°

Refer to Standard Detail: 801(22)



1. Regrade Sidewalk (10’) (7 SY)
2. Replace Detectable Warning Field (6’ x 2’ = 12 SF)

Pedestrian Ramp Report

Drawings Not to Scale

Rangeley: Route 4

CR16092

44.966426°, -70.644616°

Refer to Standard Detail 801(26)

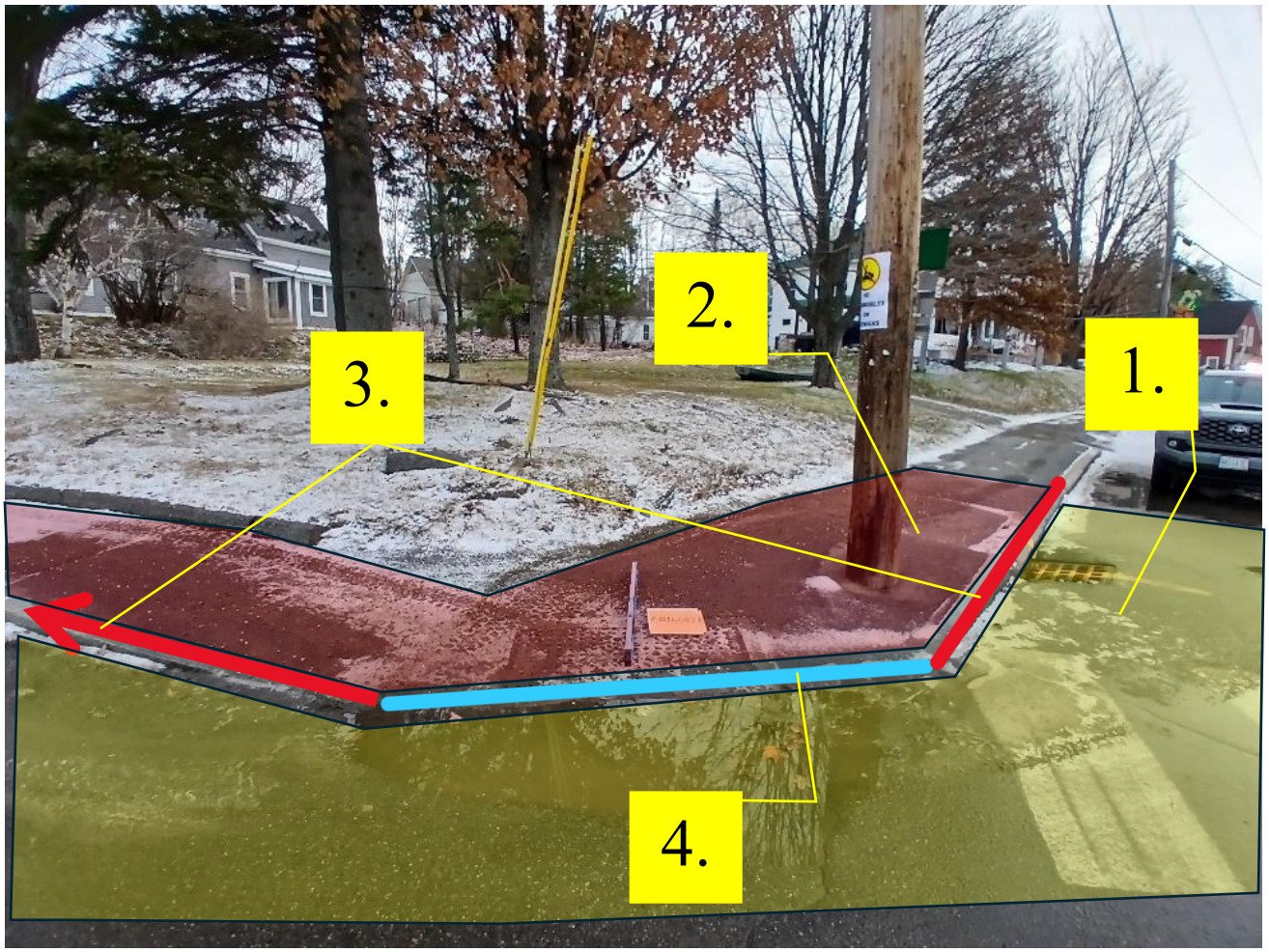

1. APE (Remove shoulder pavement and grade shoulder to drain to catch basin)
2. Regrade Sidewalk (15’ LT + 17’ RT + 8’ Landing = 40’) (22 SY)
3. Replace Granite Curb (15’ LT Terminal + 17’ RT Terminal = 32’)
4. Replace Detectable Warning Field (8’ x 2’ = 16 SF)

Pedestrian Ramp Report

Drawings Not to Scale

Rangeley: Route 4

CR16091

44.966299°, -70.644675°

Refer to Standard Detail 801(14)



1. Regrade Sidewalk (10’ LT + 15’ RT + 10’ Landing = 35’) (23 SY)
2. Add Detectable Warning Field (6’ x 2’ = 12 SF)

Pedestrian Ramp Report

Drawings Not to Scale

Rangeley: Route 16

CR08204

44.967188°, -70.64474°

Refer to Standard Detail 801(22)



1. Regrade sidewalk (15’) (8 SY)
2. Remove & Reset Granite Curb (15’)
3. Replace Detectable Warning Field (5’ x 2’ = 10 SF)

Pedestrian Ramp Report

Drawings Not to Scale

Rangeley: Route 16

CR08203

44.967287°, -70.64477°

Refer to Standard Detail 801(22)

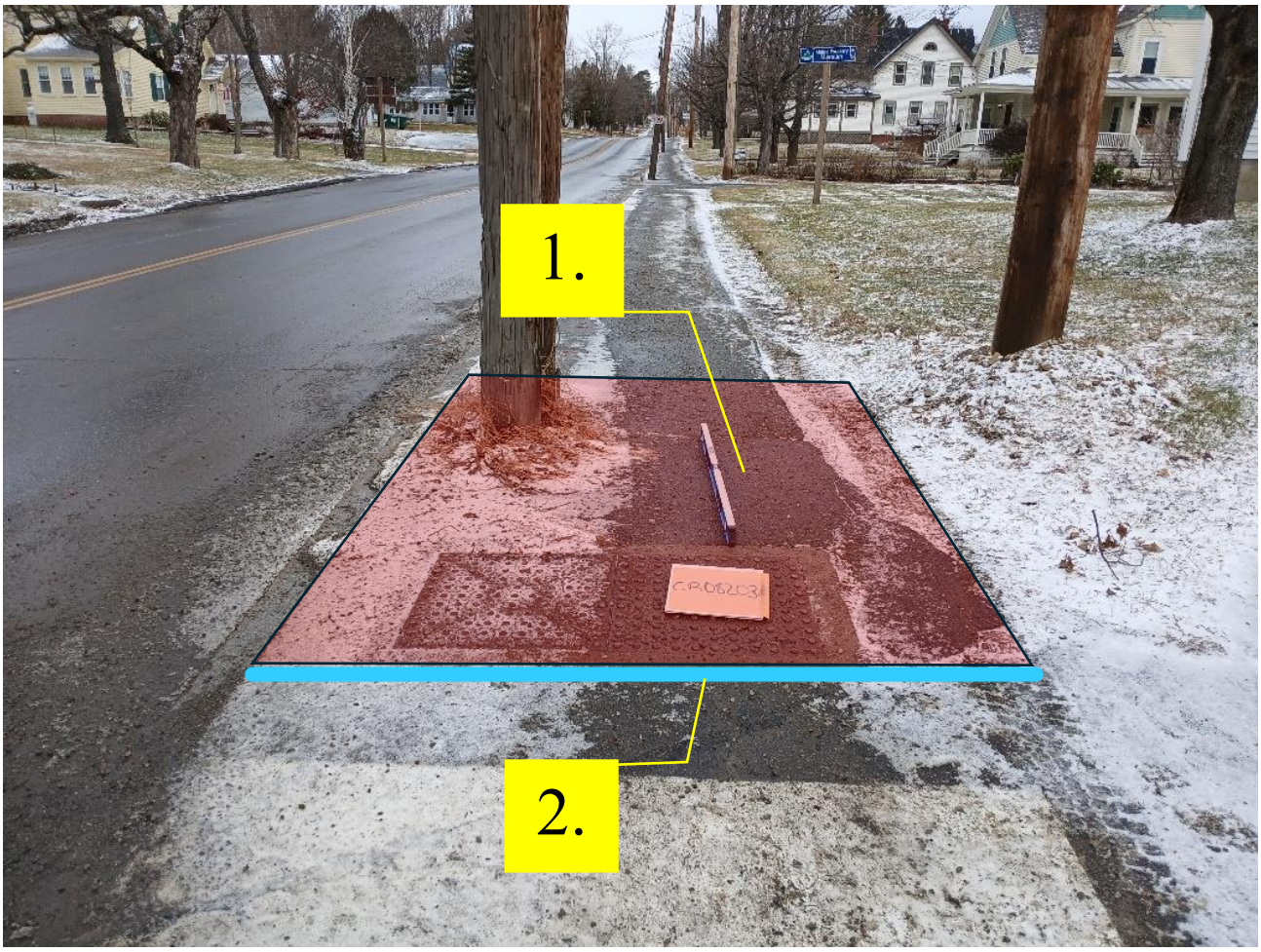

1. Regrade Sidewalk (5’) (4 SY)
2. Replace Detectable Warning Field (7’) (7 * 2 = 14 SF)

Pedestrian Ramp Report

Drawings Not to Scale

Rangeley: Route 16

CR16094

44.968221°, -70.644921°

Ramp: 801(14)



1. Regrade Sidewalk (16’ LT + 5’ RT + 5’ Landing = 26’) (14 SY)
2. Replace Granite Curb (16’ Terminal)
3. Replace Detectable Warning Field (5’ x 2’ = 10 SF)

Pedestrian Ramp Report

Drawings Not to Scale

Rangeley: Route 16

CR08205

44.969343°, -70.645232°

Refer to Standard Detail 801(20)

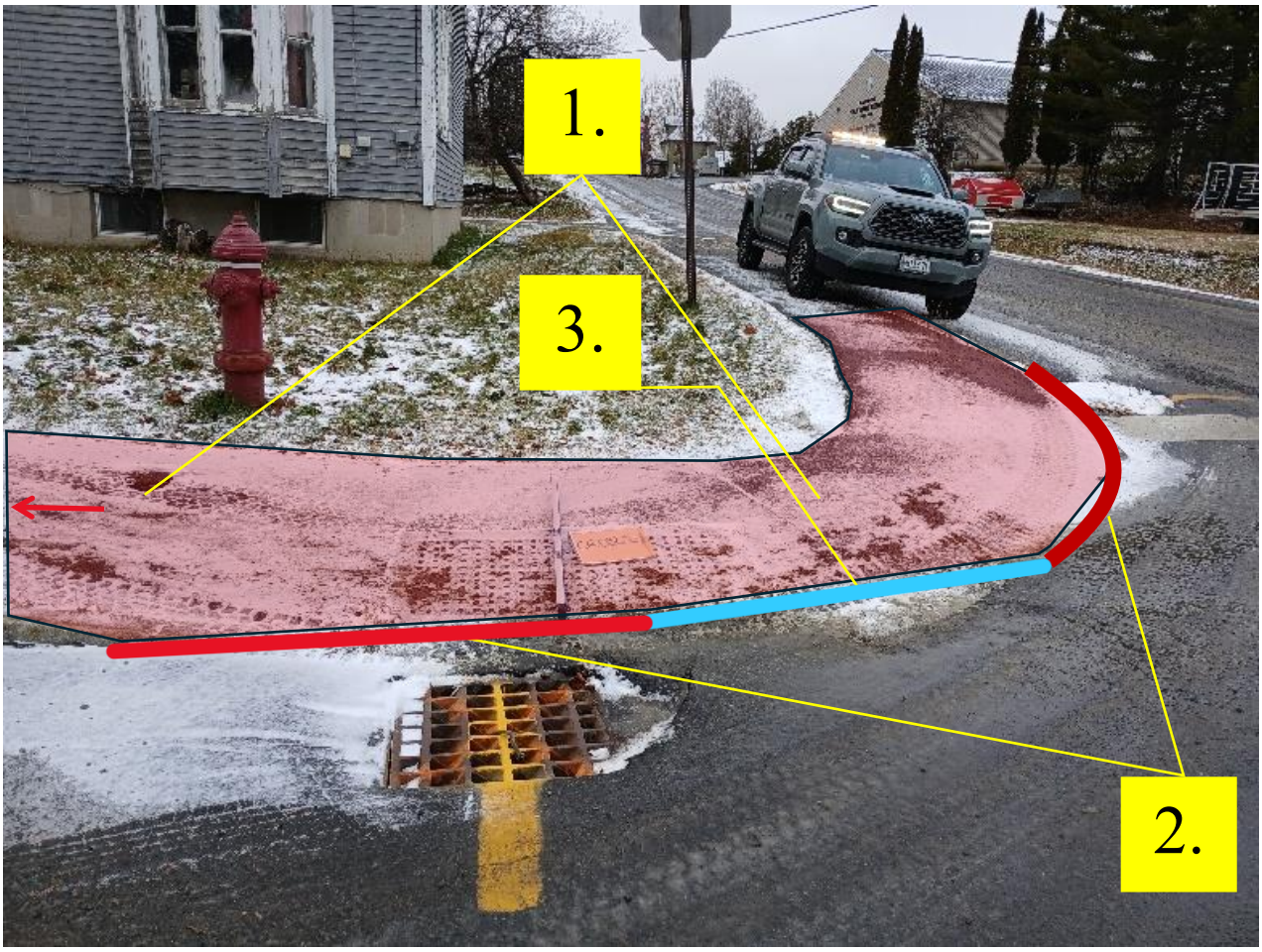

1. Regrade Sidewalk (20’ LT + 11’ RT + 5’ Landing = 36’ total) (20 SY)
2. Remove & Reset/Replace/Extend Granite Curb (5’ LT Reset, 15’ LT Terminal, & 11’ RT Circular Terminal)
3. Replace Detectable Warning Field (5’ x 2’ = 10 SF)

Pedestrian Ramp Report

Drawings Not to Scale

Hartland: Route 23

CR08413

44.882789°, -69.451414°

Refer to Standard Detail 801(22)



1. Regrade Sidewalk (19' total) (17 SY)
2. Replace Bituminous Curb (19')
3. Add Detectable Warning Field (8' x 2' = 16 SF)

Pedestrian Ramp Report

Drawings Not to Scale

Hartland: Route 23

CR08414

44.882741°, -69.451541°

Refer to Standard Detail 801(26)

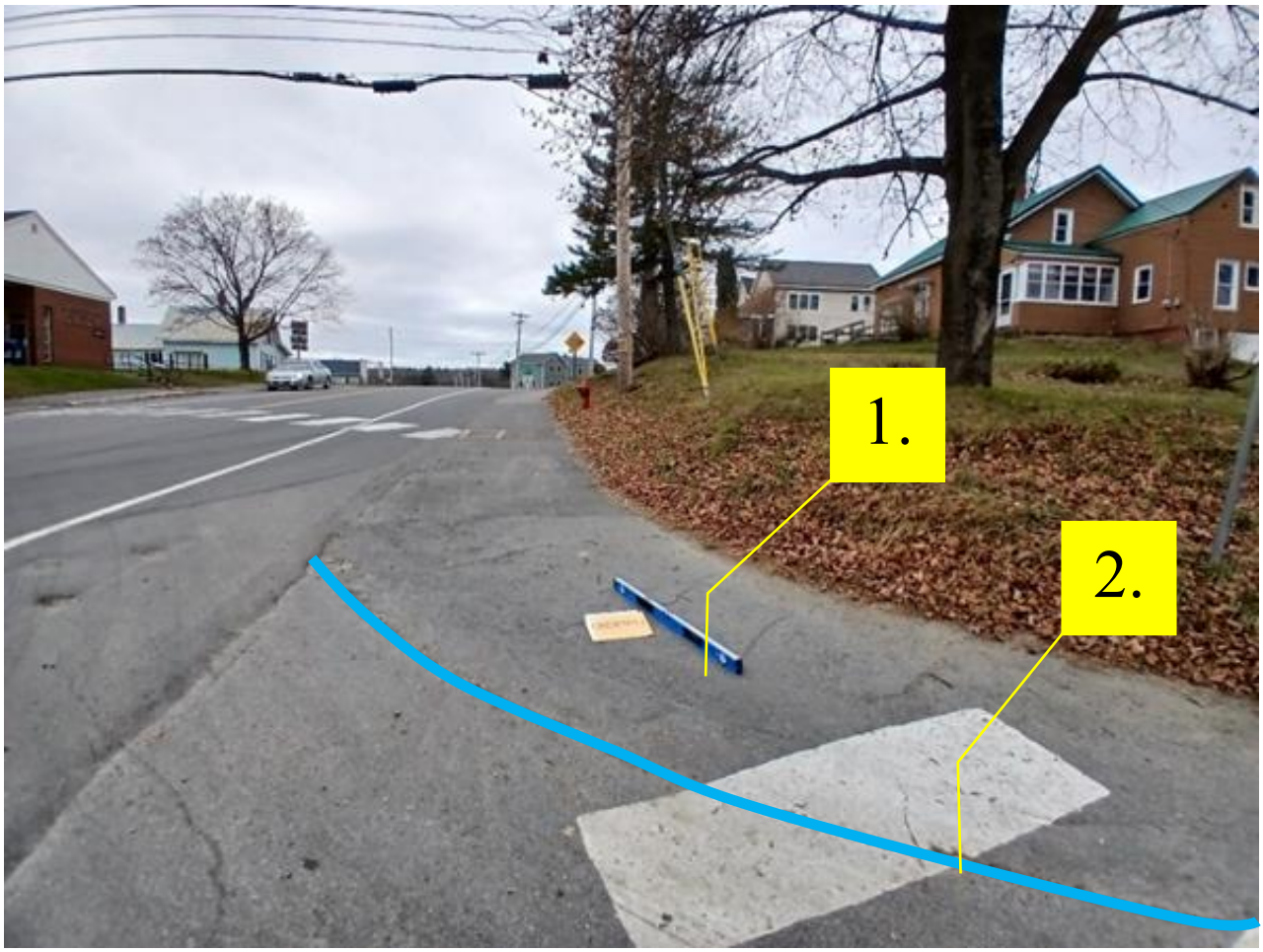

1. Regrade Sidewalk (8’ total) (4 SY)
2. Add Detectable Warning Field (8’ x 2’ = 16 SF)

Pedestrian Ramp Report

Drawings Not to Scale

Hartland: Route 23

CR08418

44.883246°, -69.447634°

Refer to Standard Detail 801(14)

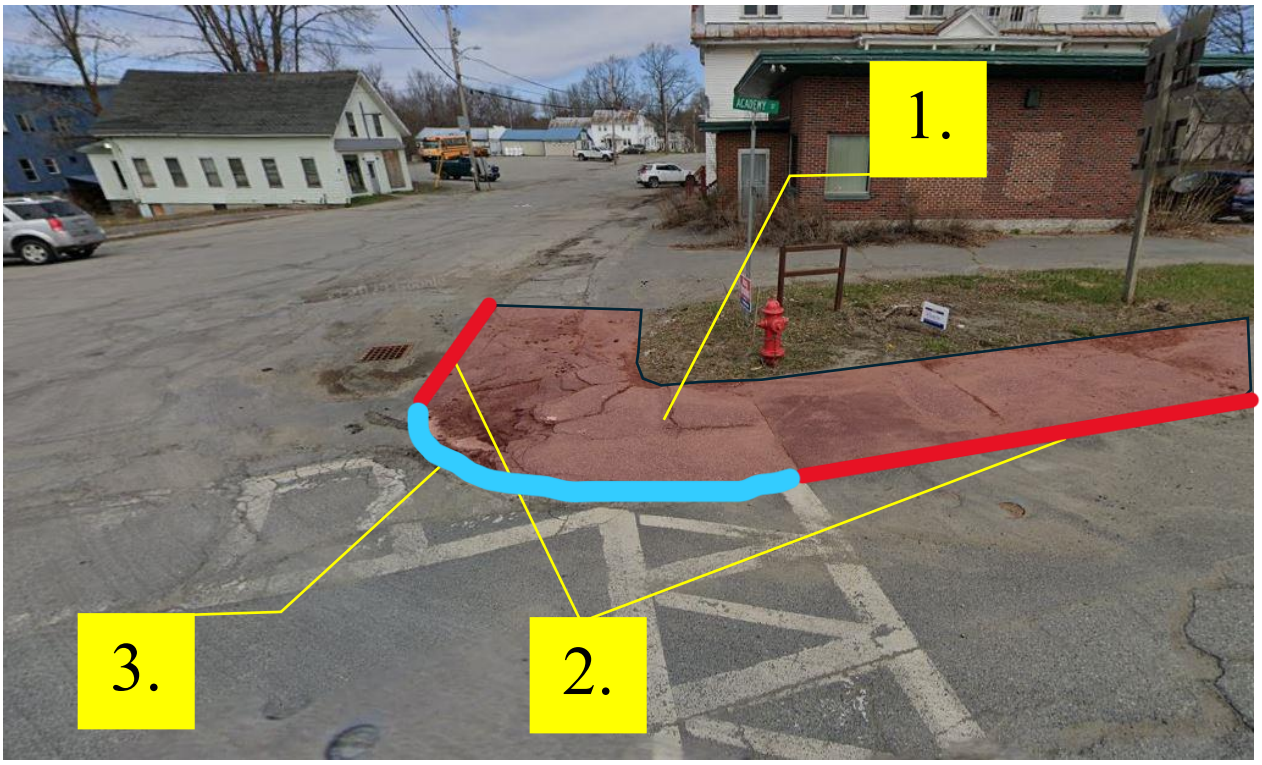

1. Regrade Sidewalk (5’ LT + 15’ RT + 8’ Landing = 28’ total) (25 SY)
2. Replace Bituminous Curb (5’ LT + 15’ RT = 20’)
3. Add Detectable Warning Field (8’ x 2’ = 16 SF)

Pedestrian Ramp Report

Drawings Not to Scale

Hartland: Route 23

CR08419

44.883144°, -69.447853°

Refer to Standard Detail 801(14)

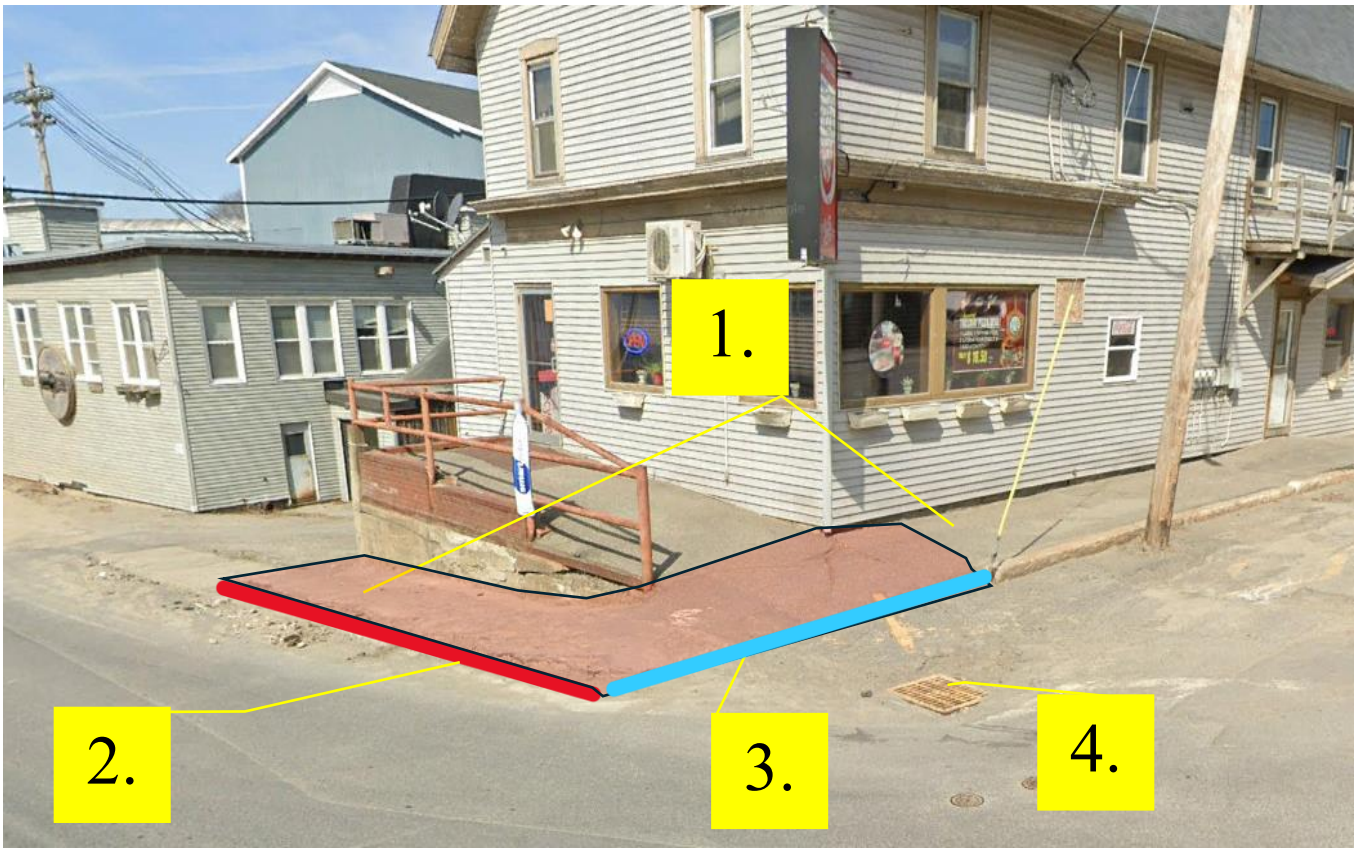

1. Regrade Sidewalk (15’ LT + 8’ Landing = 23’ total) (21 SY)
2. Replace Bituminous Curb (15’)
3. Add Detectable Warning Field (8’ x 2’ = 16 SF)
4. Replace with ADA Compliant Frame and Grate

Pedestrian Ramp Report

Drawings Not to Scale

Hartland: Route 23

CR08420

44.883137°, -69.447553°

Refer to Standard Detail 801(22)

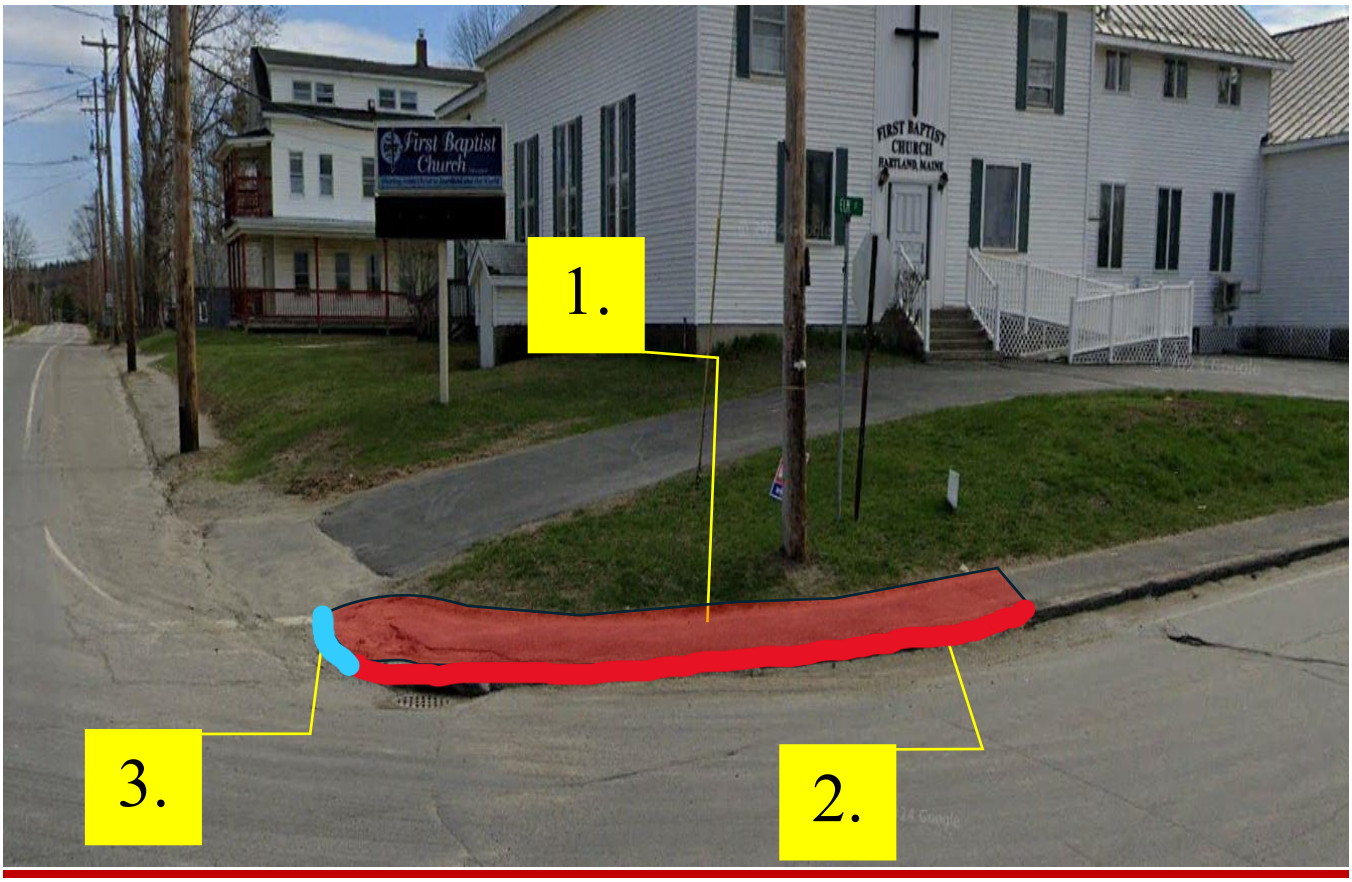

1. Regrade Sidewalk (15’ LT + 6’ Landing = 21’ total) (14 SY)
2. Replace Bituminous Curb (15’)
3. Add Detectable Warning Field (6’ x 2’ = 12 SF)