





Pedestrian Ramp Report

WIN 20408.00 – Manchester, US Route 202

AERIAL	EXISTING	PROPOSED
		<p>Pond Road</p> <ul style="list-style-type: none"> • Sta. 401+53 Rt. • 44.324290 • -69.862039 • Reconstruct 5' x 12' sidewalk. • Install 2' x 4' Detectable Warning Field. • Install new bituminous curb tip down. • Regrade 4.5' x 25' sidewalk.
		<p>Pond Road Island</p> <ul style="list-style-type: none"> • Sta. 401+80 Rt. • 44.324312 • -69.861958 • Reconstruct 8' x 8' on island. • Reset type 5 curb. Install 2' x 4' Detectable Warning Field.

Pedestrian Ramp Report

WIN 20408.00 – Manchester, US Route 202



Pond Road Island

- Sta. 402+12 Rt.
- 44.324335
- -69.861856
- Reconstruct 8' x 8' of island. Reset type 5 curb. Regrade 8' x 13' across island. Install 2' x 4' Detectable Warning Field.



Pond Road

- Sta. 403+46 Rt.
- 44.324391
- -69.861573
- Reconstruct 5' x 20' sidewalk. Place new bituminous curb tipdowns. Install 2' x 4' Detectable Warning Field.

Pedestrian Ramp Report

WIN 20408.00 – Manchester, US Route 202



Pond Road Island

- Sta. 402+09 Rt.
- 44.324375
- -69.861871
- Reconstruct sidewalk 8' x 8'.
Install Detectable Warning Field 2' x 4'.



Route 17

- Sta. 402+09 Lt.
- 44.324572
- -69.861922
- Reconstruct sidewalk 5' x 20'.
Install Detectable Warning Field 2' x 4'.

Pedestrian Ramp Report

WIN 20408.00 – Manchester, US Route 202



Kerns Hill Road

- Sta.407+63 Rt.
- 44.324698
- -69.859828
- Reconstruct sidewalk 4' x 20'.
Install Detectable Warning Field 2' x 4'.



Kerns Hill Road

- Sta. 408+28 Rt.
- 44.324774
- -69.859559
- Reconstruct sidewalk 4' x 20'.
Install Detectable Warning Field 2' x 4'.