



WIN 23488 Project Viewing Itinerary
MaineDOT – Railroad Bridge Capacity Project
(FASTLANE Contract 4)

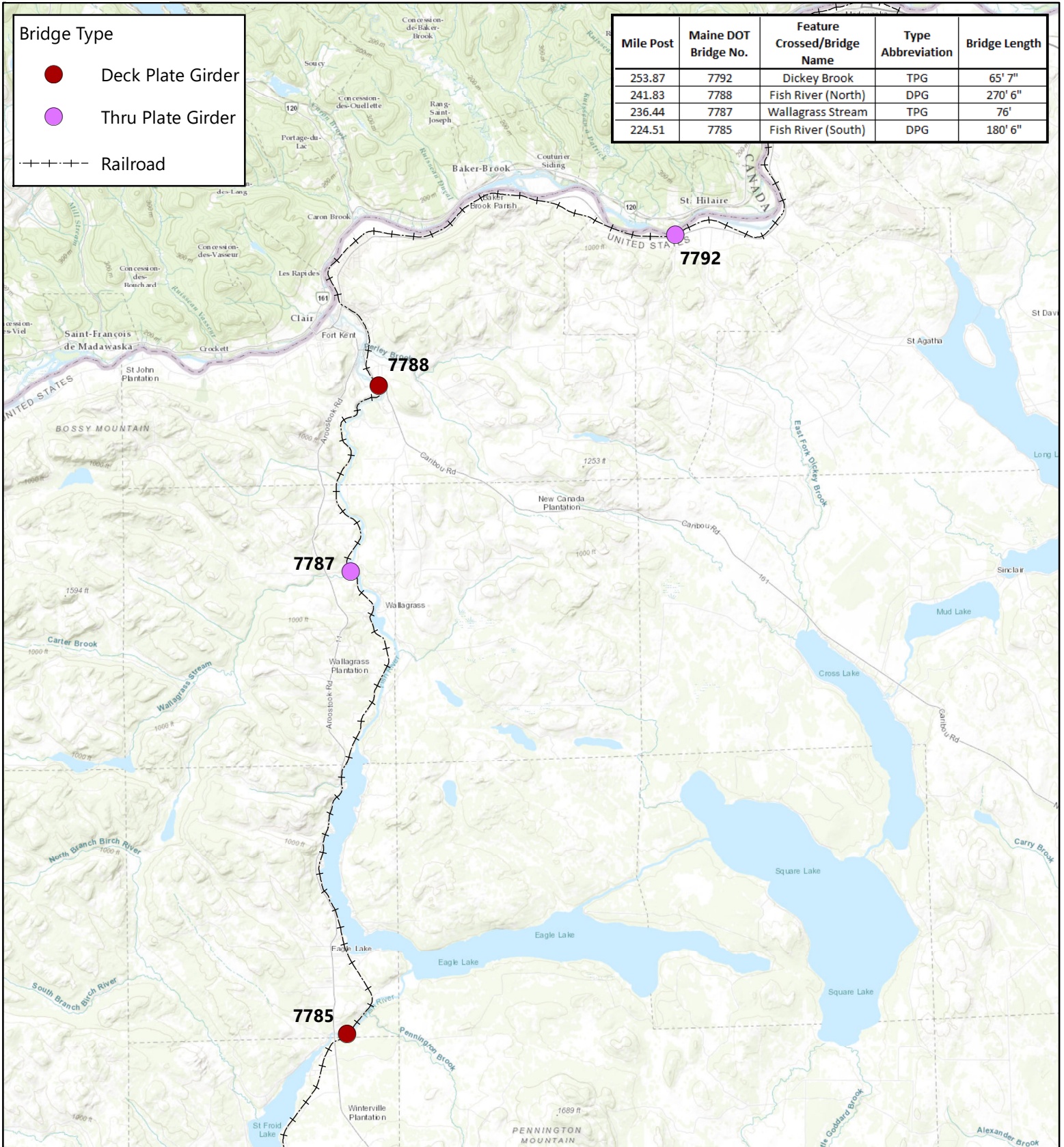


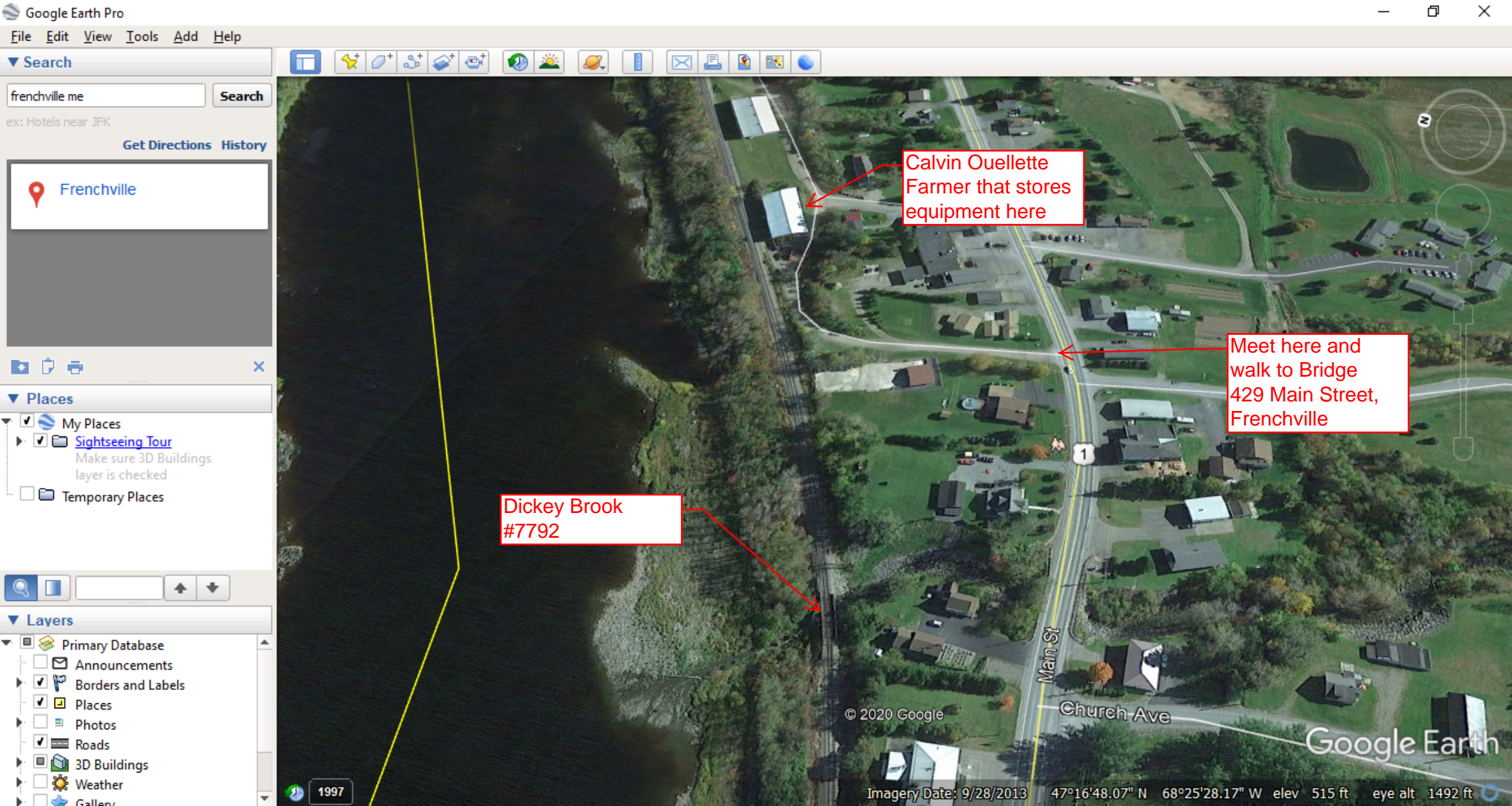
Overview: To attend the project viewing, bidders shall register by emailing Nate.benoit@maine.gov. Due to policies/best practices for COVID-19, hi-rail occupancy will be limited. Therefore, attendance to the pre-bid meeting will be limited to one (1) participant per Proposer/Bidder. Additionally, due to limited hi-rail occupancy, multiple trips may need to be made to each bridge from the closest crossing, as applicable. Each attendee shall provide their own PPE and snow shoes if needed.

The Department is providing prospective bidders the opportunity to view the rail bridges prior to the work being advertised. The project viewing is not mandatory and questions and responses will not be recorded. Bidders are welcome to submit written comments prior to advertising by emailing the project manager: Nate.benoit@maine.gov. The Department will begin the traditional RFI process once the project is formally advertised.

The project viewing with combined on-foot/hi-rail access for The Railroad Bridge Capacity Project (FASTLANE Contract 4) will commence from 429 Main Street in Frenchville, Maine. Please see the attached Maps for meeting location for each rail bridge. After brief remarks, the group will proceed by walking to view the first bridge (Dickey Brook). The group will travel separately to the respective access points for each bridge and will hi-rail and/or walk to each bridge as appropriate. The meeting will conclude at the southernmost bridge, Fish River (South) (Br. 7785 at MP 224.51).

Arrival Time	Departure Time	Location	Comments
8:00 am	8:15	429 Main Street, Frenchville	Initial remarks
8:15	9:30	MP 253.87 – Bridge 7792	Dickey Brook
10:00	11:00	MP 241.83 – Bridge 7788	Fish River (North)
11:15	12:30	MP 236.44 – Bridge 7787	Wallagrass Stream
12:30	1:00	Break/Transit to F.R. South	
1:00	2:00	MP 224.51 – Bridge 7785	Fish River (South)
2:00	2:30	Meeting conclusion/Wrap-up	





Calvin Ouellette
Farmer that stores
equipment here

Meet here and
walk to Bridge
429 Main Street,
Frenchville

Dickey Brook
#7792

fort kent me Search

ex: Hotels near JFK

Get Directions History

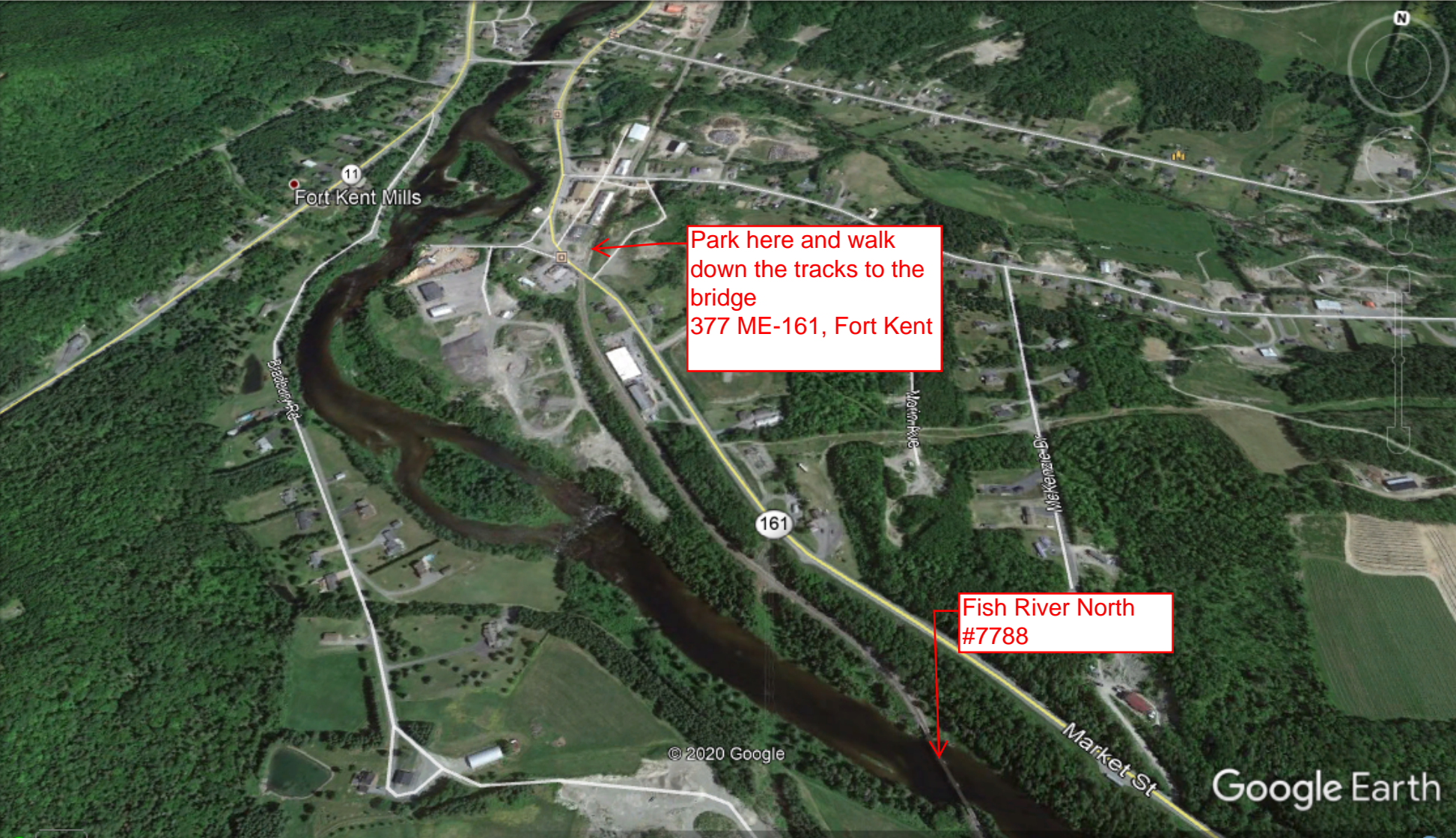
Fort Kent

Places

- My Places
- Sightseeing Tour
 - Make sure 3D Buildings layer is checked
- Temporary Places

Layers

- Primary Database
- Announcements
- Borders and Labels
- Places
- Photos
- Roads
- 3D Buildings
- Weather
- Gallery



© 2020 Google

1997

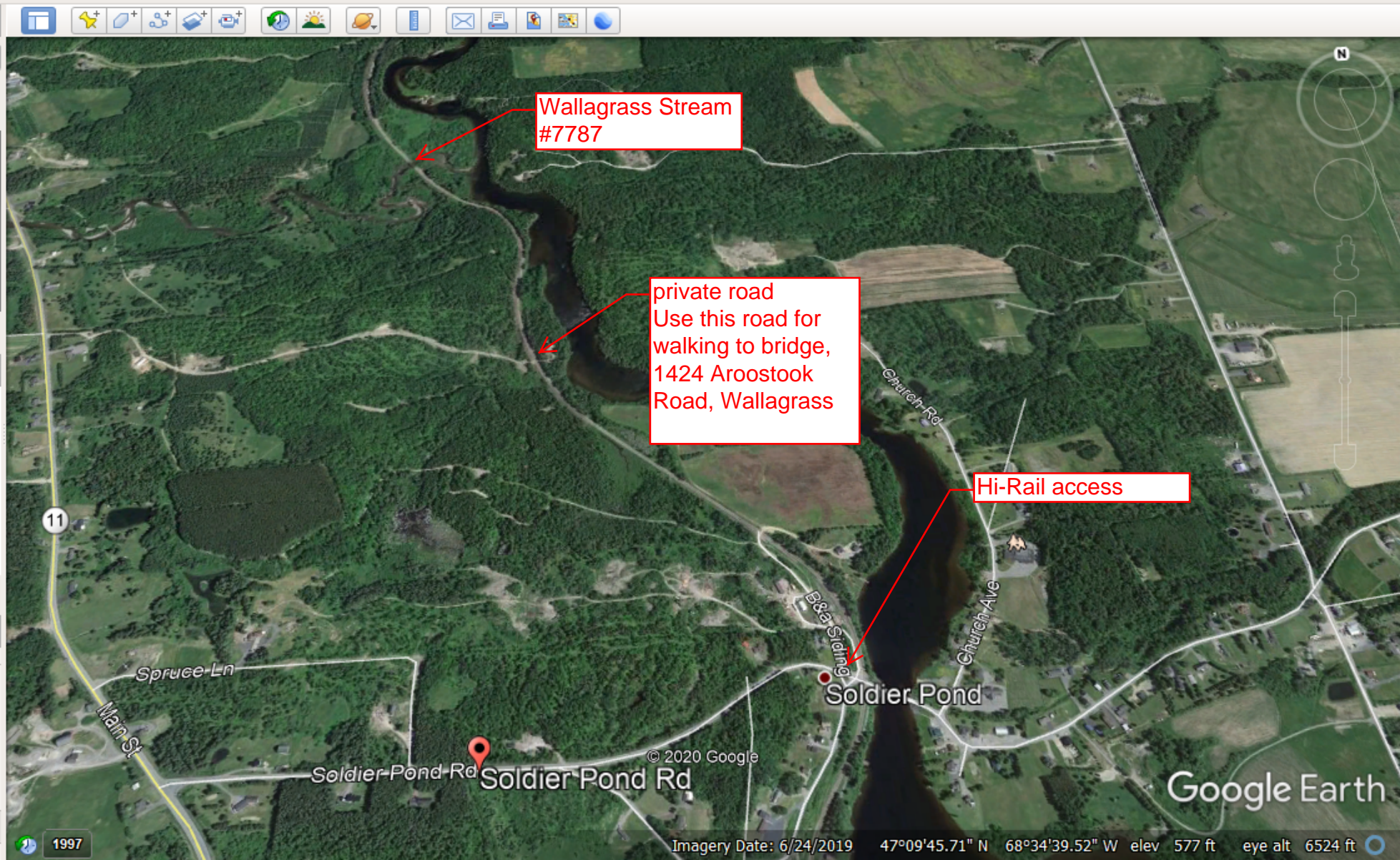
Soldier Pond Rd

Places

- My Places
- Sightseeing Tour
 - Make sure 3D Buildings layer is checked
- Temporary Places

Layers

- Primary Database
- Announcements
- Borders and Labels
- Places
- Photos
- Roads
- 3D Buildings
- Weather
- Gallery



Wallagrass Stream #7787

private road
Use this road for walking to bridge, 1424 Aroostook Road, Wallagrass

Hi-Rail access

Soldier Pond

Soldier Pond Rd

Search

Eagle lake Search

ex: Hotels near JFK

Get Directions History

Eagle Lake

Get Directions History

Places

- My Places
- Sightseeing Tour
 - Make sure 3D Buildings layer is checked
- Temporary Places

Layers

- Primary Database
- Announcements
- Borders and Labels
- Places
- Photos
- Roads
- 3D Buildings
- Weather
- Gallery



Fish River South #7785

Meet here at road crossing 3780 Main Street, Eagle Lake