

STATE OF MAINE DEPARTMENT OF TRANSPORTATION



ELIOT YORK COUNTY ROUTE 236

FEDERAL PROJECT NO. 2552700
PROJECT LENGTH: 0.12 MILE


PLAN LEGEND

Town, County, State	_____	Catch Basins	▣ Existing	▣ Proposed
Property Lines	-----	Manholes	○ Existing	● Proposed
R/W Lines-Existing	-----	Proposed Underdrain	-----	
R/W Lines-Proposed	-----	Proposed Ditch	-----	
Culvert-Existing	-----	Existing Ditch	-----	
Culvert Proposed	-----	Utility Poles	◇ Existing	◆ Proposed
Curbing	Existing Proposed	Fire Hydrants	⊙ Existing	⊙ Proposed
Type 1	-----	Existing Water Line	-----	
Type 3	-----	Existing San. Sewer	-----	
Type 5	-----	Existing San. Sewer Manhole	⊙	
Outline of Bodies of Water	-----	Guardrail-Existing	-----	
Exposed Bedrock	-----	Guardrail-Proposed	-----	
Buildings	-----	Guardrail-Cable, Other	-----	
Trees	Conifer Deciduous	Centerline-Existing	-----	
Tree Line	-----	Centerline-Proposed	-----	
Clearing Limit Line	-----	Travelway-Existing	-----	
Railroad	-----	Travelway-Proposed	-----	
Boring	HB-XXX-###	Probe	P-#. #X	
Pavement Core	● PC-#	#, # = Depth	X = W (Weathered Rock)	
Test Pit	▣ TP-XXX-###	R (Refusal)	NR (No Refusal)	

INDEX OF SHEETS

Description	Sheet No.
Title Sheet	1
Typical Sections	2
Plan	3

STATE OF MAINE DEPARTMENT OF TRANSPORTATION	APPROVED	DATE
COMMISSIONER	<i>[Signature]</i>	4-8-22
CHIEF ENGINEER	<i>[Signature]</i>	4-7-2022


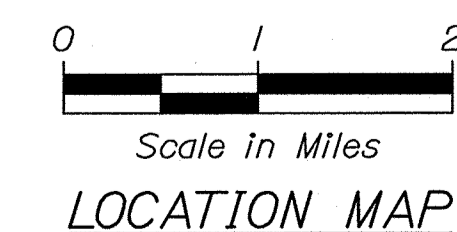
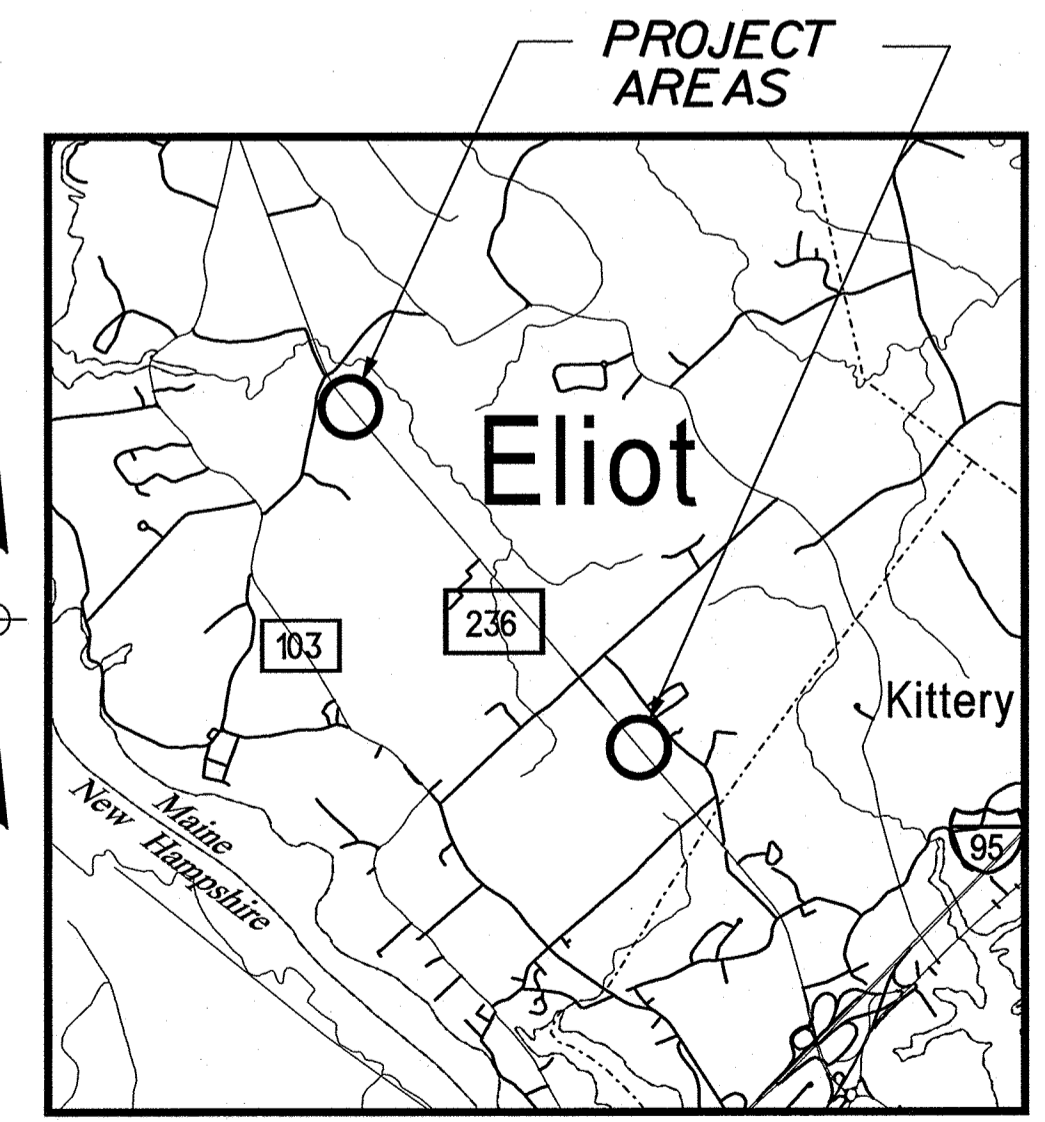
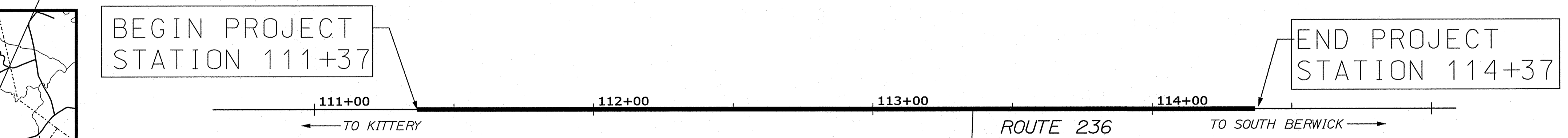
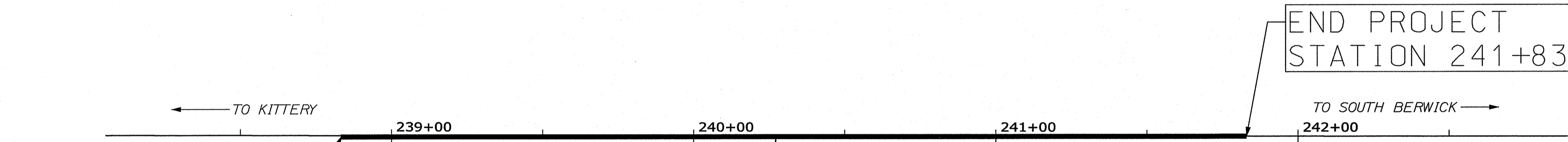


SIGNATURE	DATE
<i>[Signature]</i>	3/24/2022

PROGRAM	HIGHWAY
PROJECT MANAGER	LARRY HAMILTON
DESIGNER	
CONSULTANT	
PROJECT RESIDENT	
CONTRACTOR	
PROJECT COMPLETION DATE	

ELIOT
ROUTE 236
TITLE SHEET

SHEET NUMBER
1
OF 3



PROJECT LOCATION:	LARGE TRUCK WEIGH AREAS: BEGINNING 0.01 MILE NORTH/WEST OF SANBORN LANE AND EXTENDING NORTH/WEST 0.06 MILE FOR SB/EB TRAFFIC. BEGINNING 0.23 MILE SOUTH/EAST OF DEPOT ROAD AND EXTENDING NORTHWEST 0.06 MILE FOR NB/SB TRAFFIC.
PROGRAM AREA:	HIGHWAY PROGRAM
SCOPE OF WORK:	ROADSIDE IMPROVEMENTS

WIN 25527.00 FEDERAL PROJECT NO 2552700

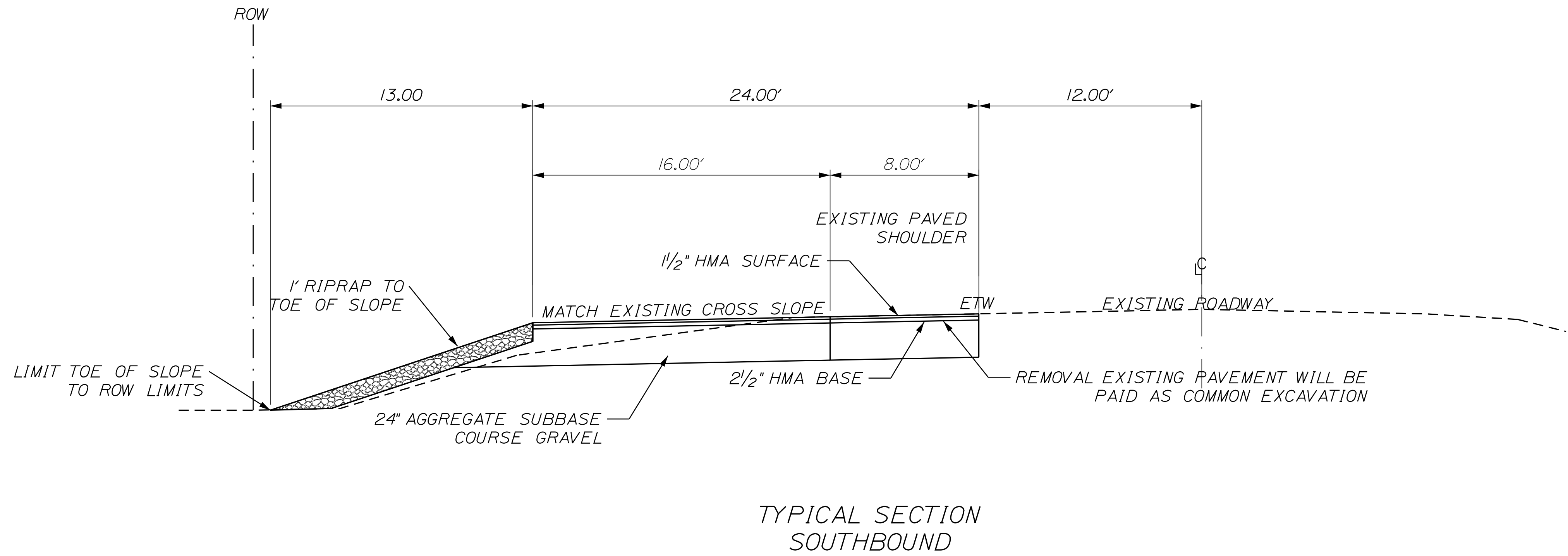
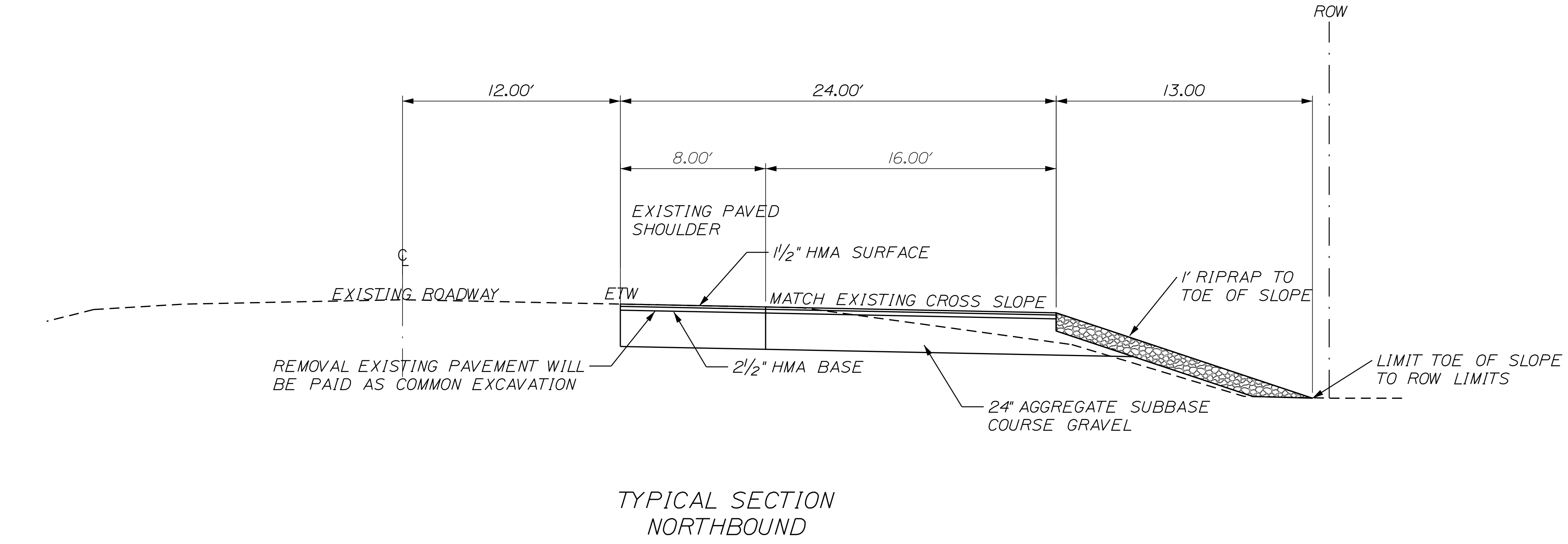
Date: 3/24/2022

Username: common

Division: HIGHWAY

Filename: ... \00\HIGHWAY\MSTA\001_Title.dgn

Filename: ... \HIGHWAY\MSTA\002_Typical.dgn Division: HIGHWAY Username: Matthew Collogher Date: 3/23/2022

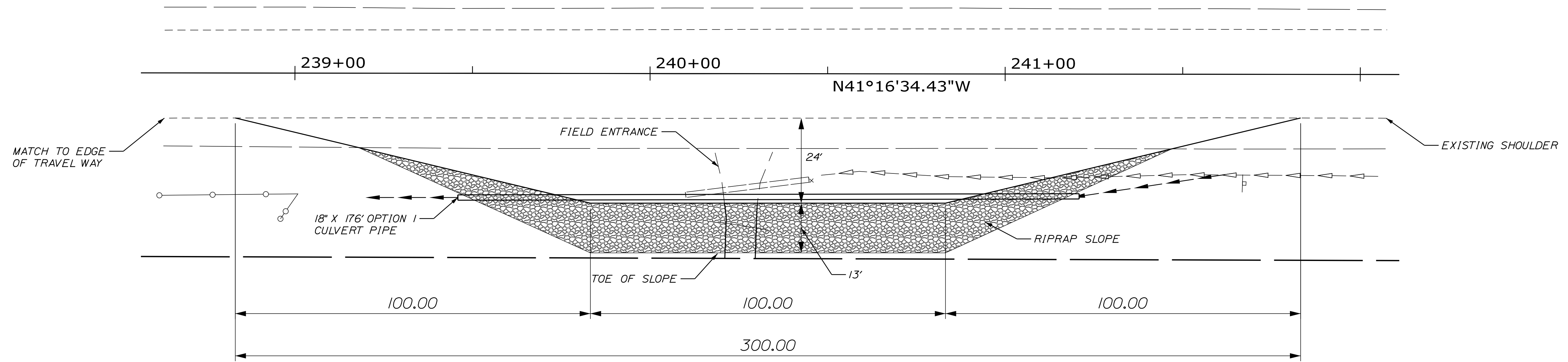


NOTES

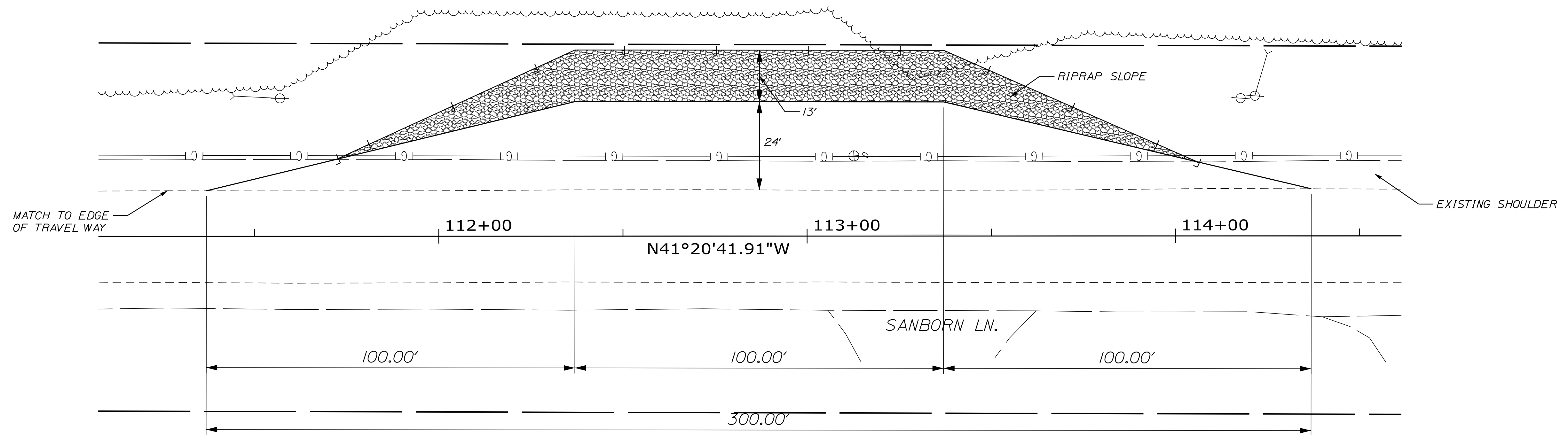
- PROJECT STATIONING IS FOR REFERENCE ONLY
- JOINTS BETWEEN EXISTING AND PROPOSED PAVEMENT SHALL BE SAWCUT. PAYMENT WILL BE CONSIDERED INCIDENTAL TO THE 403 ITEMS.

NOT TO SCALE

STATE OF MAINE		DEPARTMENT OF TRANSPORTATION		2552700	
PROJECT NUMBER		PROJECT TITLE		WIN 25527.00 HIGHWAY PLANS	
PROJ. MANAGER	LARRY HAMILTON	BY	DATE	SIGNATURE	P.E. NUMBER
DESIGN-DETAILED	M.P.				
CHECKED-REVIEWED					
DESIGN-DETAILED					
REVISIONS 1					
REVISIONS 2					
REVISIONS 3					
REVISIONS 4					
FIELD CHANGES					
ELIOT ROUTE 236					
TYPICAL SECTIONS					
SHEET NUMBER					
2					
OF 3					



PLAN VIEW - NORTHERN PORTION



PLAN VIEW - SOUTHERN PORTION

STATE OF MAINE
DEPARTMENT OF TRANSPORTATION
2552700
WIN
25527.00
HIGHWAY PLANS

PROJ. MANAGER	LARRY HAMILTON	BY	DATE
DESIGN/DETAILED	M.P.		
CHECKED/REVIEWED			
DESIGN/DETAILED			
REVISIONS 1			
REVISIONS 2			
REVISIONS 3			
REVISIONS 4			
FIELD CHANGES			

ELIOT
ROUTE 236
PLANS

SHEET NUMBER

3

OF 3

NOT TO SCALE