

# STATE OF MAINE DEPARTMENT OF TRANSPORTATION



## TURNER ANDROSCOGGIN COUNTY STATE ROUTE 4 PROJECT NO. 2302600 PROJECT LENGTH : 0.1 MILES

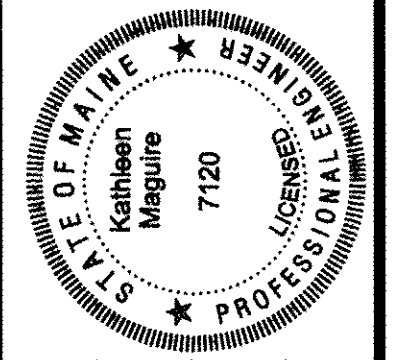
### PLAN LEGEND

Town, County, State _____	Centerline-Existing _____
Property Lines _____	Centerline-Proposed _____
R/W Lines-Existing _____	Travelway-Existing _____
R/W Lines-Proposed _____	Travelway-Proposed _____
Culvert-Existing _____	Railroad _____
Culvert Proposed _____	Catch Basins <input type="checkbox"/> Existing <input type="checkbox"/> Proposed
Curbing Existing Proposed	Manholes <input type="checkbox"/> Existing <input type="checkbox"/> Proposed
Type 1 _____	Proposed Underdrain _____
Type 3 _____	Proposed Ditch _____
Type 5 _____	Existing Ditch _____
Outline of Bodies of Water _____	Utility Poles <input type="checkbox"/> Existing <input type="checkbox"/> Proposed
Boring <input type="checkbox"/> HB-XXX-###	Fire Hydrants <input type="checkbox"/> Existing <input type="checkbox"/> Proposed
Pavement Core <input type="checkbox"/> PC-#	Existing Water Line _____
Test Pit <input type="checkbox"/> TP-XXX-###	Existing San. Sewer _____
Probe <input type="checkbox"/> P-#. #X	Existing San. Sewer Manhole <input type="checkbox"/>
#. # = Depth	Guardrail-Existing _____
X = W (Weathered Rock)	Guardrail-Proposed _____
R (Refusal)	Guardrail-Cable, Other _____
NR (No Refusal)	Exposed Bedrock _____
	Buildings _____
	Trees <input type="checkbox"/> Conifer <input type="checkbox"/> Deciduous
	Tree Line _____
	Clearing Limit Line _____

### INDEX OF SHEETS

Description	Sheet No.
Title Sheet	1
Boring Location Plan & Slope Stabilization	2
Slope Stabilization Cross Sections	3
Slope Stabilization Cross Sections	4

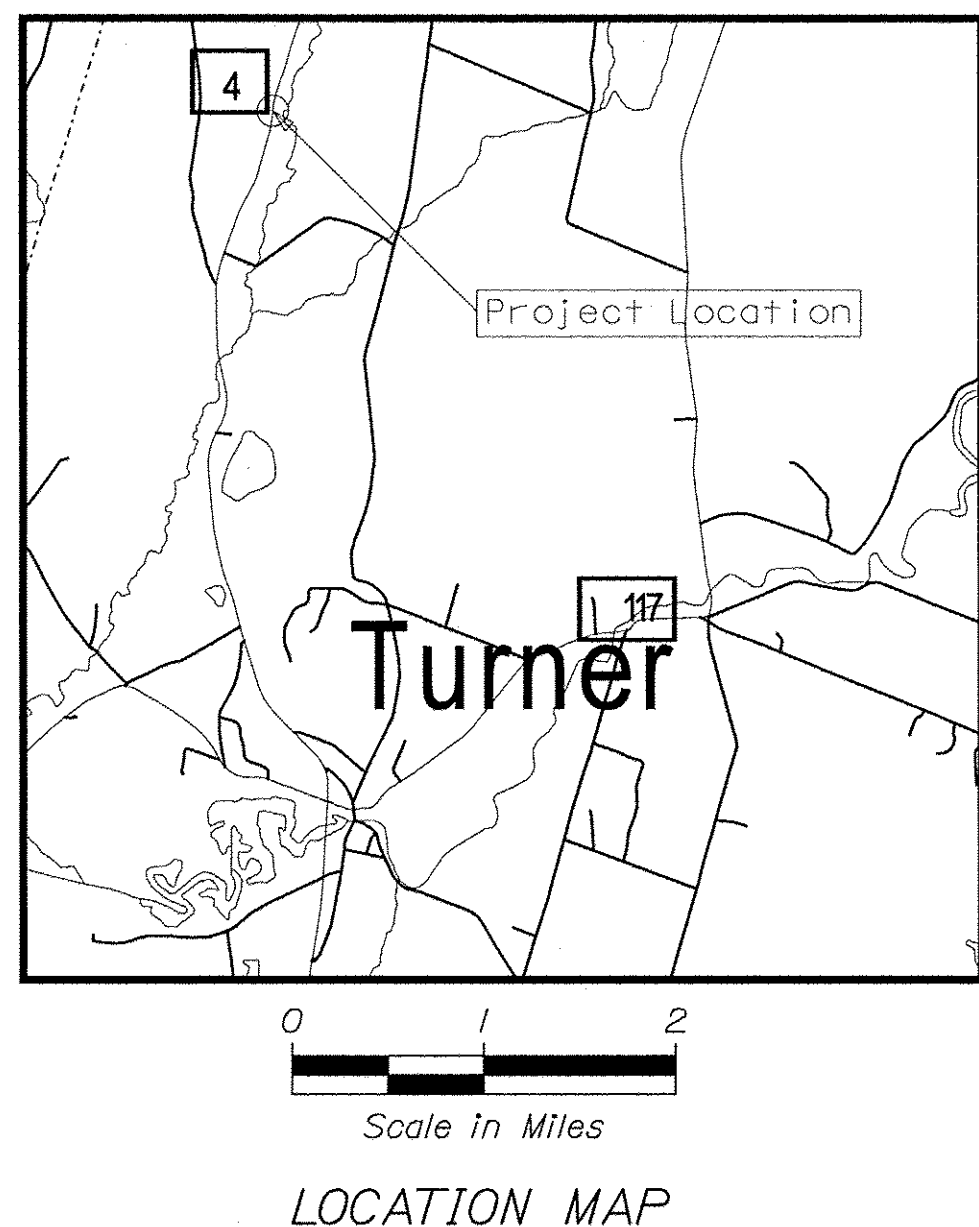
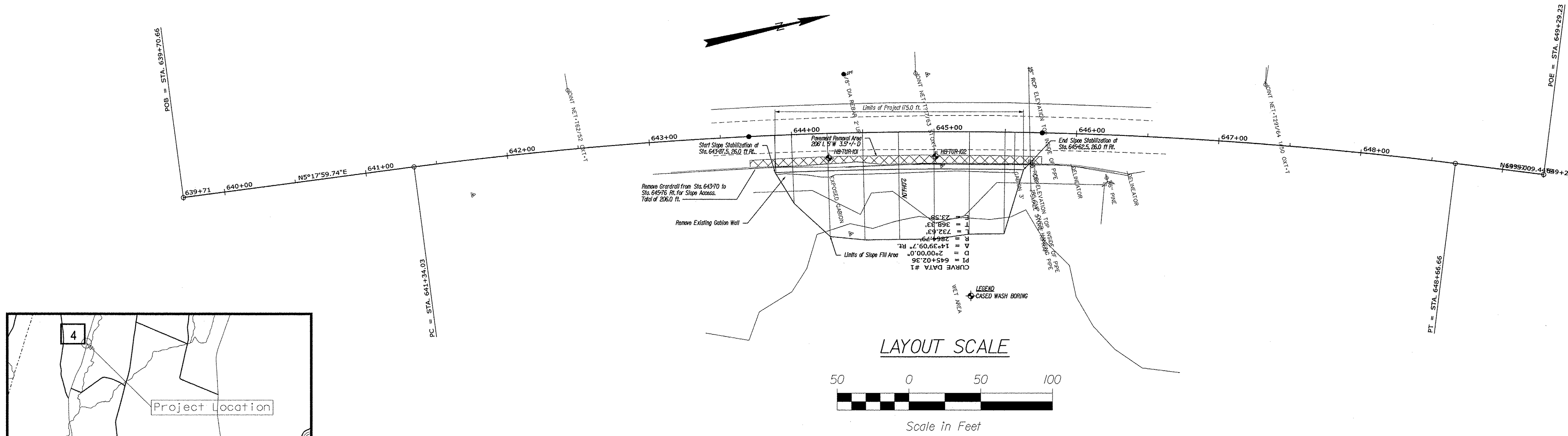
STATE OF MAINE DEPARTMENT OF TRANSPORTATION	APPROVED	DATE
	<i>[Signature]</i>	3/5/18
COMMISSIONER:		5-5-12
CHIEF ENGINEER:	<i>[Signature]</i>	



<i>[Signature]</i>	SIGNATURE	7/20	P.E. NUMBER	2/2/2015	DATE
--------------------	-----------	------	-------------	----------	------

PROGRAM	BRADFORD FOLEY
PROJECT MANAGER	RHODE MOULTON
DESIGNER	MICHAEL ST. PIERRE
CONSULTANT	S.W. COLE ENGINEERING, INC.
PROJECT RESIDENT	
CONTRACTOR	
PROJECT COMPLETION DATE	

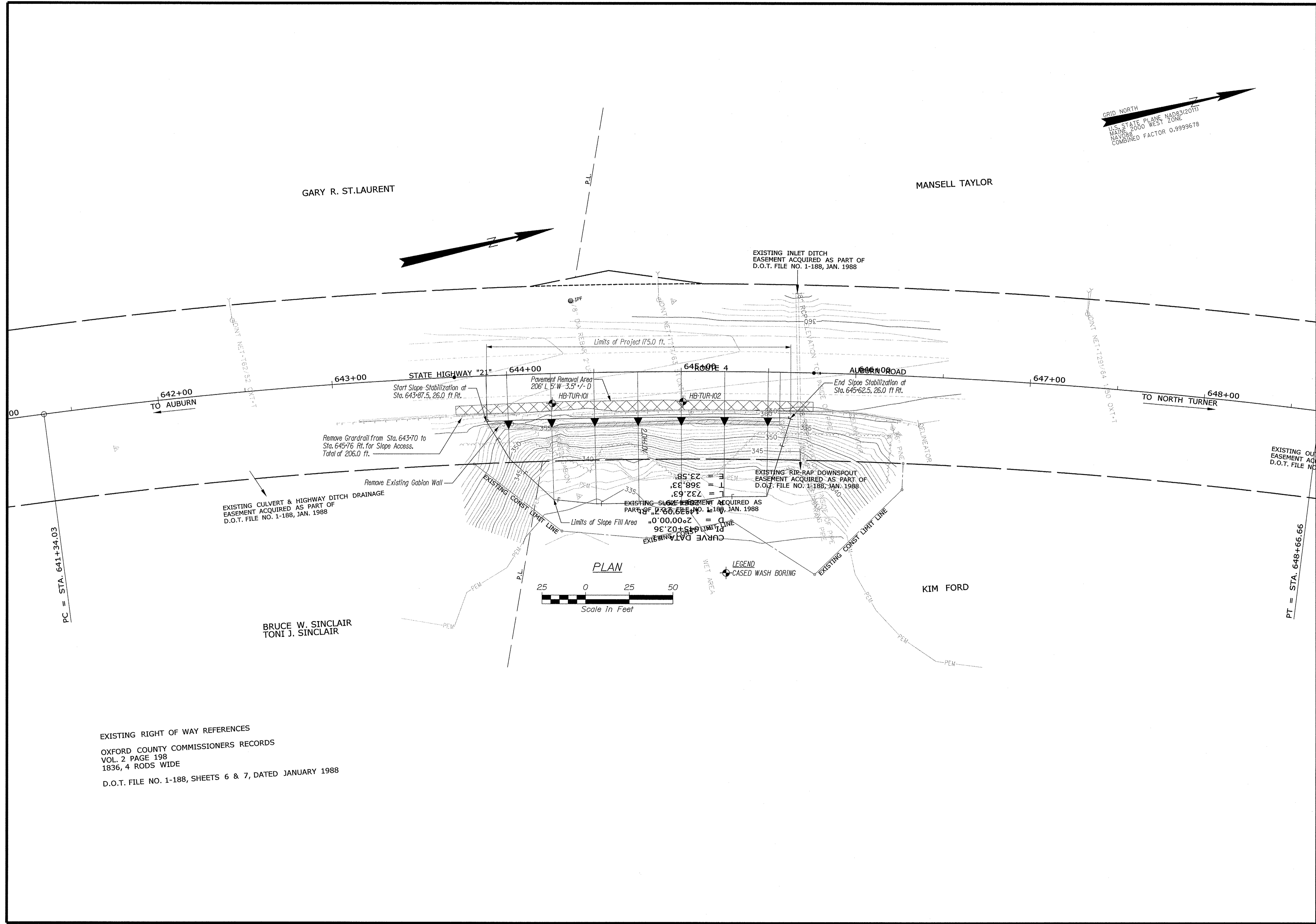
WIN 023026.00 02302600
TURNER ROUTE 4 TITLE SHEET
SHEET NUMBER <b>1</b> OF 4



<b>PROJECT LOCATION:</b>	Located on Route 4 approximately 1.03 miles North of the Harlow Hill Road.
<b>PROGRAM AREA:</b>	Highway Program
<b>SCOPE OF WORK:</b>	Slope Stabilization / Protection

Filename: ...\\001\_Title\_23026 Turner.dgn  
 Division: GEOTECH  
 Username: Kate.Maguire  
 Date: 2/2/2018

Filename: ... \GEOTECH\MSTA\002\_BLP\_SSt.dgn Division: GEOTECH Username: Kate.Maguire Date: 2/2/2018



EXISTING RIGHT OF WAY REFERENCES  
 OXFORD COUNTY COMMISSIONERS RECORDS  
 VOL. 2 PAGE 198  
 1836, 4 RODS WIDE  
 D.O.T. FILE NO. 1-188, SHEETS 6 & 7, DATED JANUARY 1988

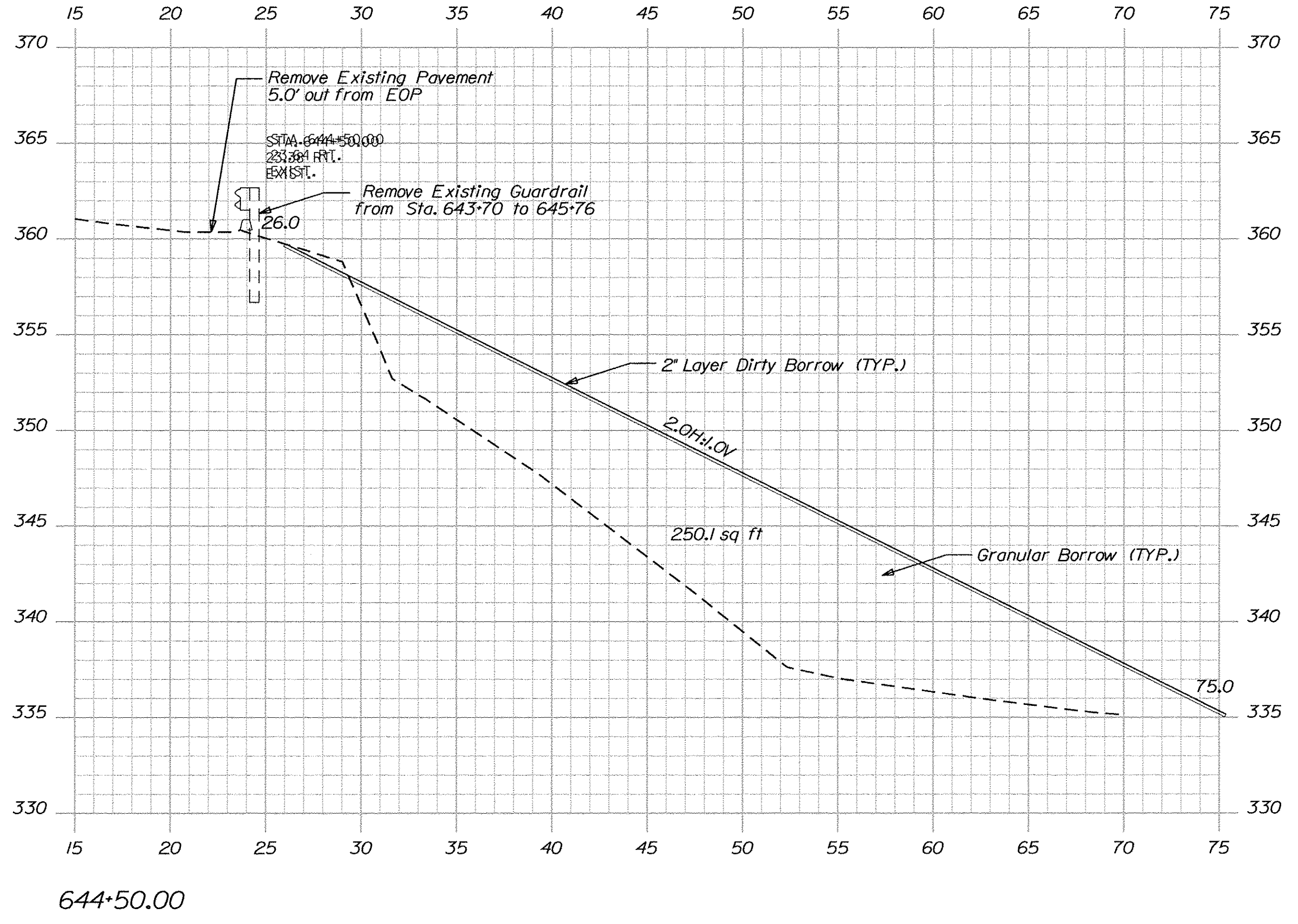
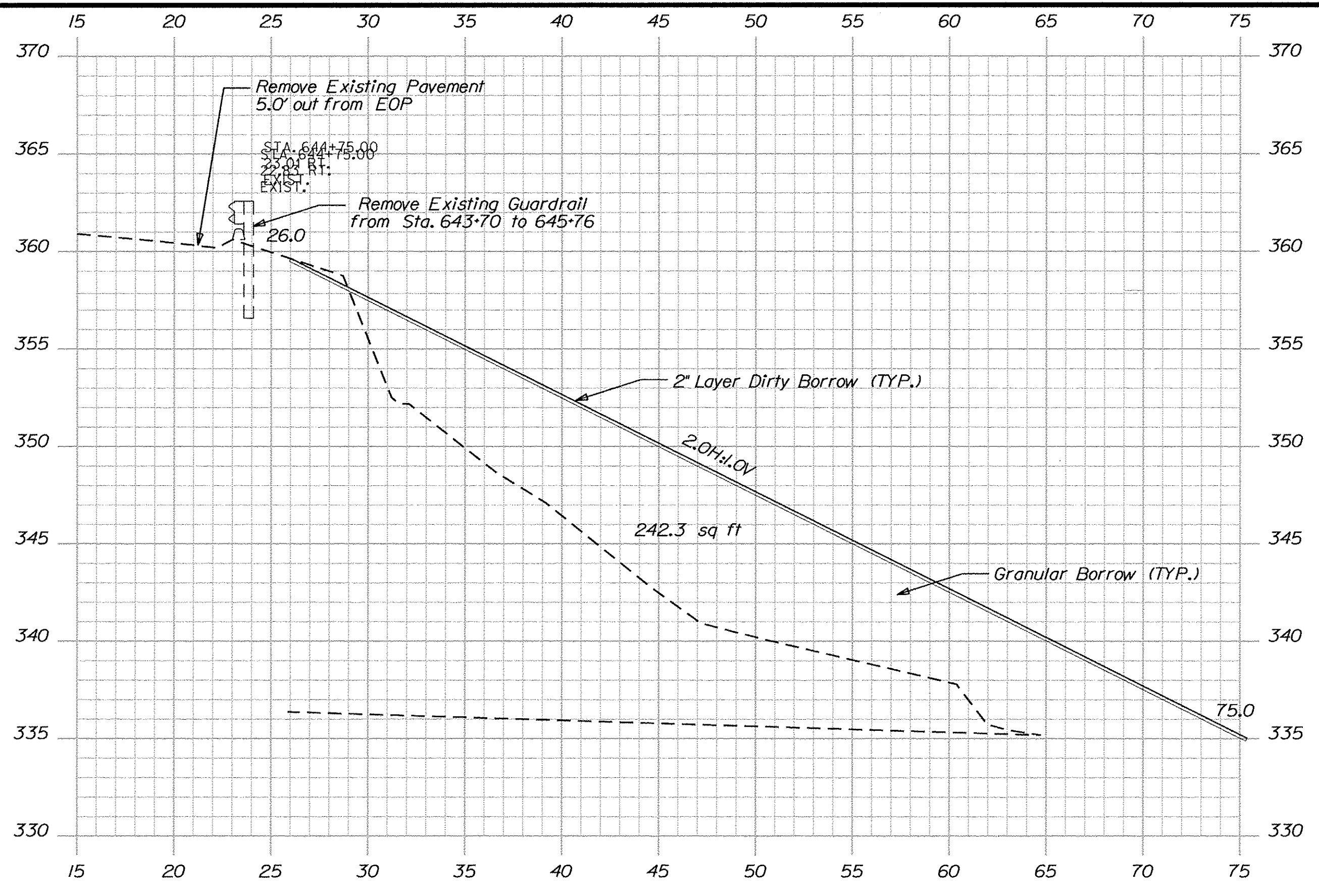
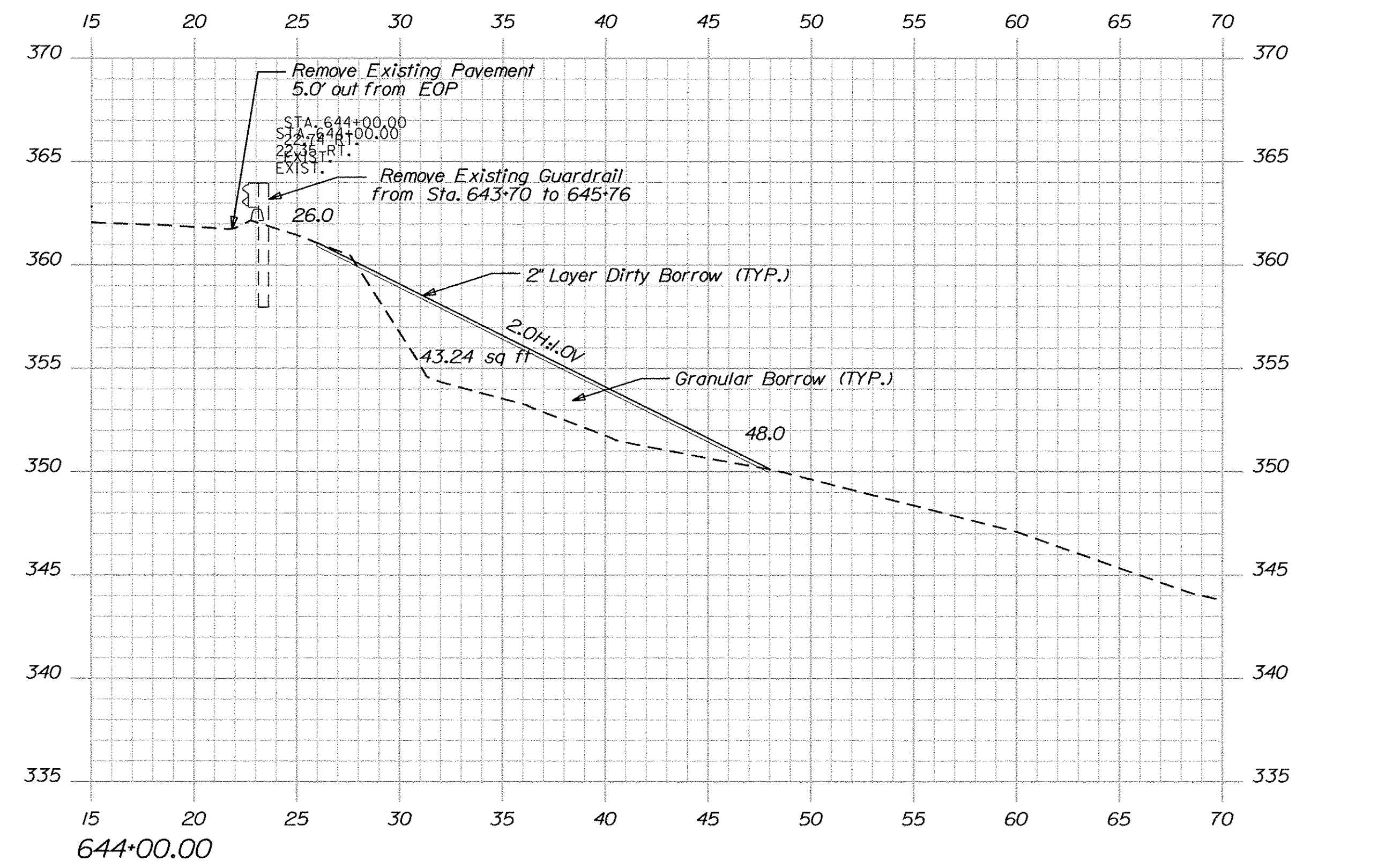
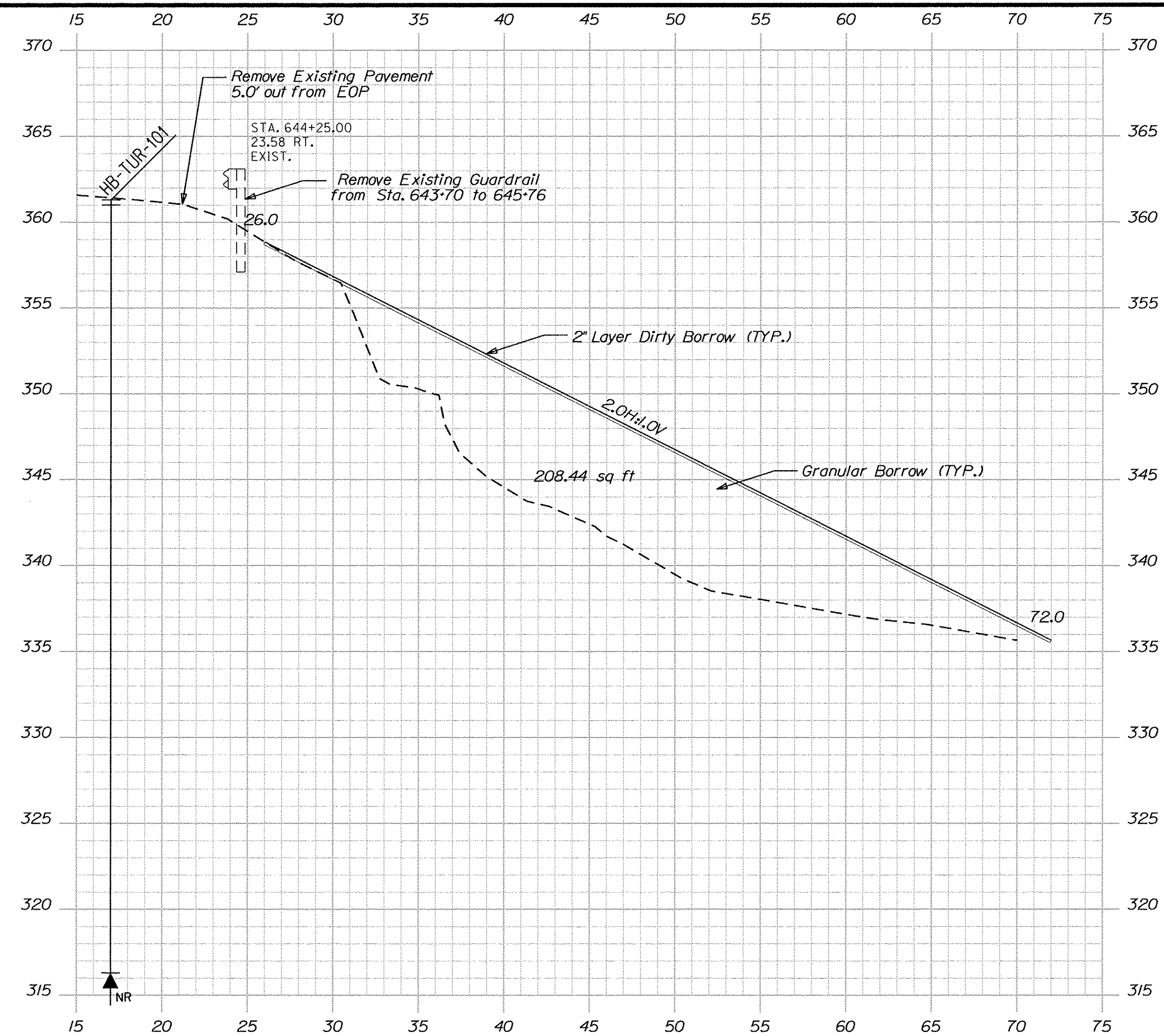
STATE OF MAINE DEPARTMENT OF TRANSPORTATION		023026.00	WIN 23026.00	HIGHWAY PLANS
SIGNATURE	DATE	P.E. NUMBER	DATE	
<i>[Signature]</i>	AUG 2017	12519	2/2/2018	
PROJ. MANAGER	DESIGN/REVIEWED	DESIGN/DET. FILED	REVISIONS 1	REVISIONS 2
		M. ST. PIERRE		
			REVISIONS 3	REVISIONS 4
				FIELD CHANGES
<b>TURNER</b> <b>ROUTE 4 SLOPE STABILIZATION</b> <b>BORING LOCATION PLAN &amp;</b> <b>SLOPE STABILIZATION</b>				
SHEET NUMBER				
2				
OF 4				

Date: 2/1/2018

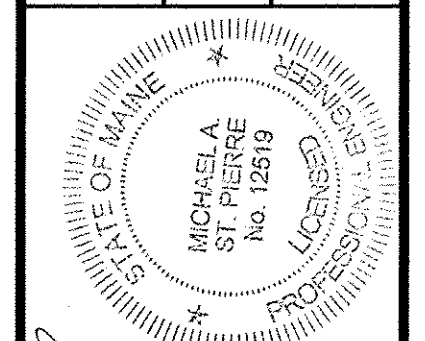
Username: Terry White

Division: GEOTECH

Filename: ...msta003\_SS x-SECT1.dgn



STATE OF MAINE  
 DEPARTMENT OF TRANSPORTATION  
 023026.00  
 WIN  
 23026.00  
 HIGHWAY PLANS



SIGNATURE  
 P.E. NUMBER  
 DATE

PROJ. MANAGER	BY	DATE
DESIGN-DETAILED		
CHECKED-REVIEWED		
DESIGN-DETAILED	M. ST. PIERRE	NOV 2017
DESIGN-DETAILED		
REVISIONS 1		
REVISIONS 2		
REVISIONS 3		
REVISIONS 4		
FIELD CHANGES		

TURNER  
 ROUTE 4 SLOPE STABILIZATION  
 SLOPE STABILIZATION  
 CROSS SECTIONS

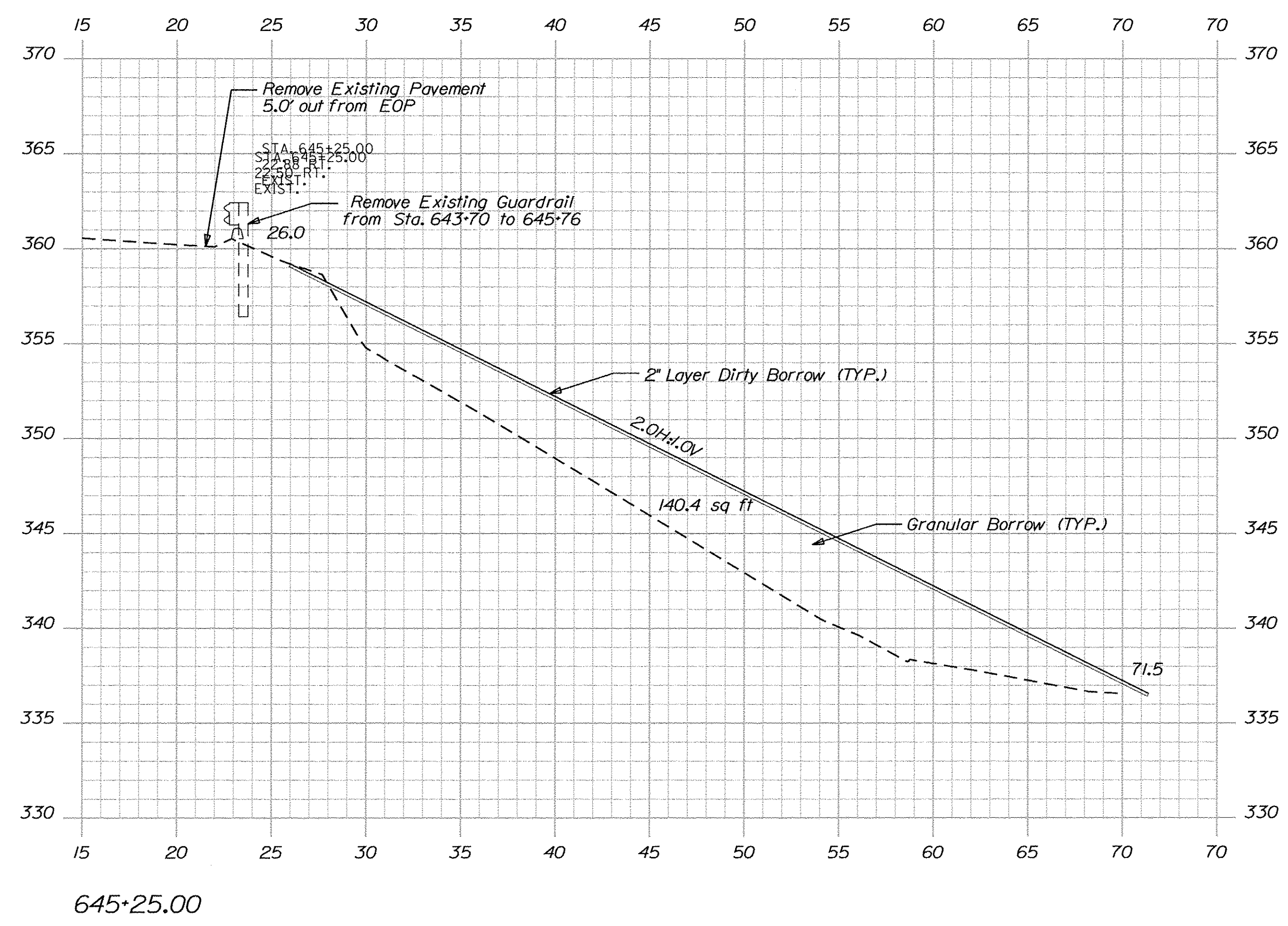
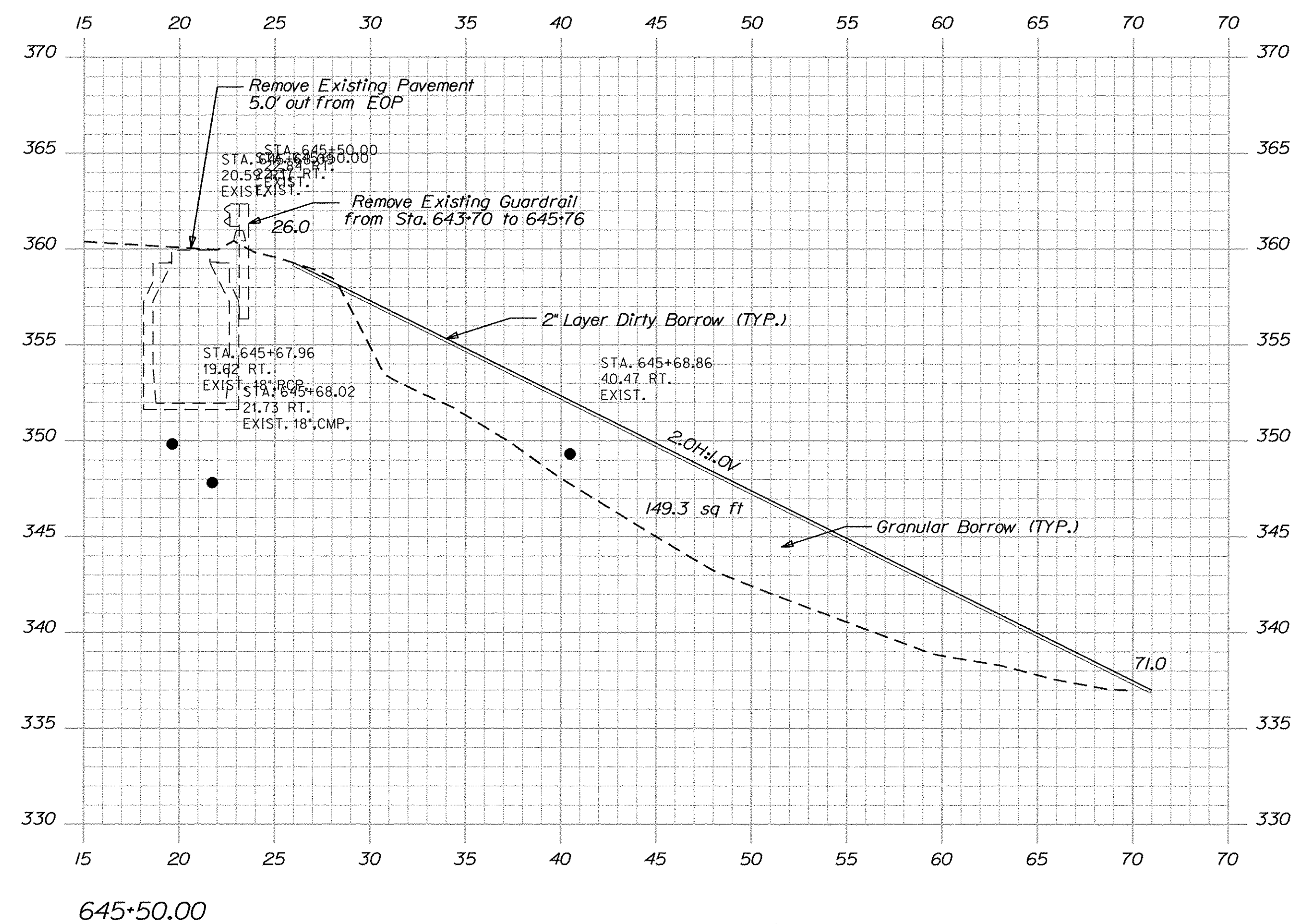
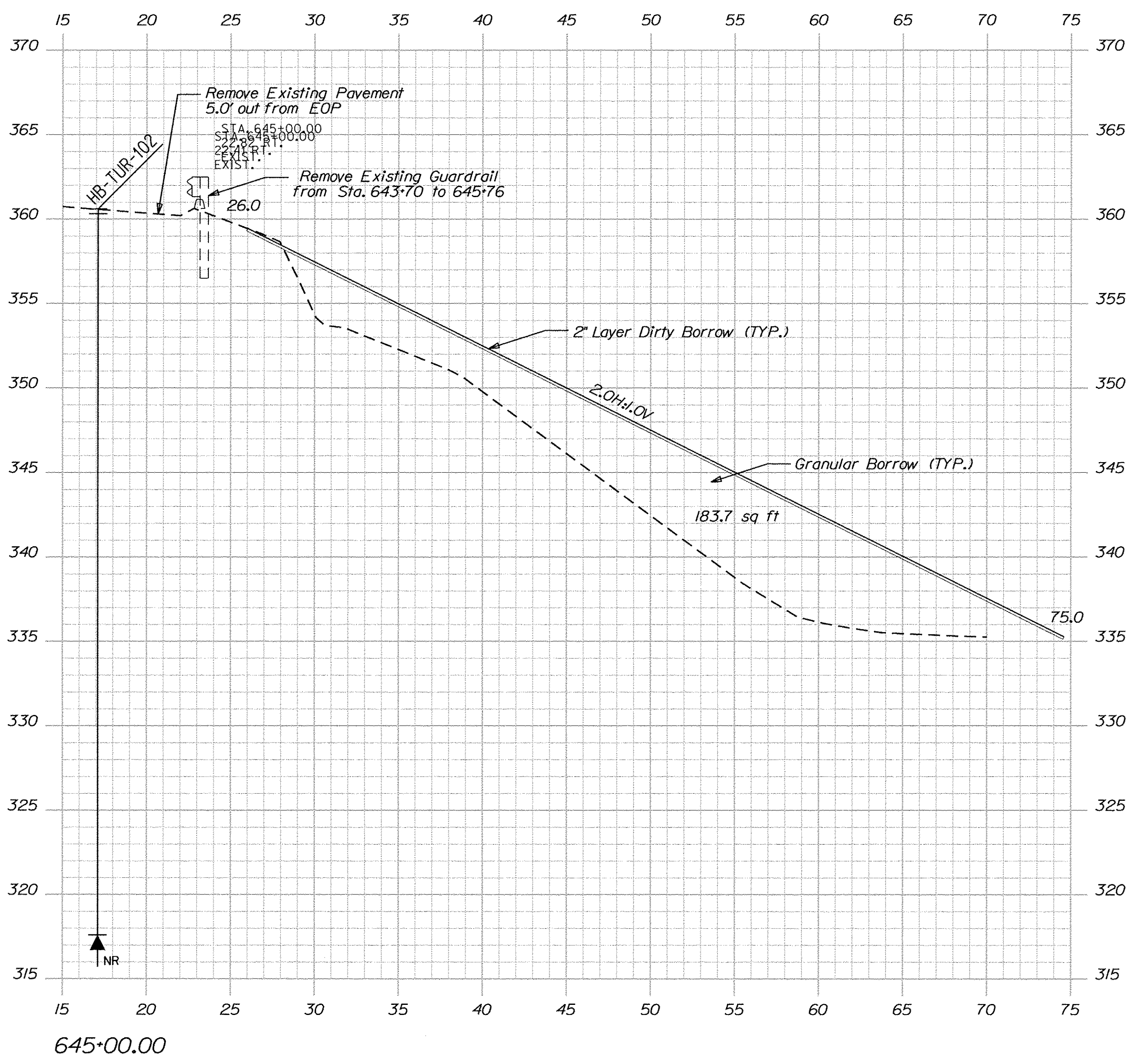
SHEET NUMBER  
 3  
 OF 4

Date: 2/1/2018

Username: Terry.White

Division: GEOTECH

Filename: ...msta\004\_SS\_X-SECTS2.dgn



STATE OF MAINE DEPARTMENT OF TRANSPORTATION		023026.00	
WIN		23026.00	
HIGHWAY PLANS			
PROJ. MANAGER	DATE	SIGNATURE	DATE
CHECKED-REVIEWED	NOV 2017		12/5/19
DESIGN-DET. FILED 2	M. ST. PIERRE	P.E. NUMBER	12819
DESIGN-DET. FILED 3		DATE	2/6/2018
REVISIONS 1			
REVISIONS 2			
REVISIONS 3			
REVISIONS 4			
FIELD CHANGES			
<b>TURNER</b> <b>ROUTE 4 SLOPE STABILIZATION</b> <b>SLOPE STABILIZATION</b> <b>CROSS SECTIONS</b>			
SHEET NUMBER			
4			
OF 4			