


STATE OF MAINE  
DEPARTMENT OF TRANSPORTATION



**YARMOUTH**  
**CUMBERLAND**  
INTERSTATE 295- NORTH BOUND  
**IM-1910(800)e**  
PROJECT LENGTH : 0.25 MILES


INDEX OF SHEETS

Description	Sheet No.
Title Sheet .....	1
Typical Secyions .....	2
Plan Sheet .....	3



PLAN LEGEND

Town, County, State	Centerline-Existing	Centerline-Proposed
Property Lines	Travelway-Existing	Travelway-Proposed
R/W Lines-Existing	Travelway-Proposed	Railroad
R/W Lines-Proposed	Catch Basins	Existing
Culvert-Existing	Proposed	Manholes
Culvert Proposed	Existing	Proposed
Curbing	Existing	Proposed
Type 1	Proposed Underdrain	Proposed Ditch
Type 3	Proposed Ditch	Existing Ditch
Type 5	Existing Ditch	Utility Poles
Outline of Bodies of Water	Existing	Proposed
Ledge	Fire Hydrants	Existing
Buildings	Existing	Proposed
Trees	Existing Water Line	Existing San. Sewer
Tree Line	Existing San. Sewer	Existing San. Sewer Manhole
Clearing Limit Line	CLL	Guardrail-Existing
		Guardrail-Proposed
		Guardrail-Cable, Other



<u>PROJECT LOCATION:</u>	INTERSTATE 295 .75 OF A MILE NORTHERLY OF THE ROUTE 1 OVERPASS AND EXTENDING NORTHERLY .25 OF A MILE
<u>PROGRAM AREA:</u>	HIGHWAY PROGRAM
<u>SCOPE OF WORK:</u>	SLOPE STABILIZATION/PROTECTION

STATE OF MAINE  
DEPARTMENT OF TRANSPORTATION

APPROVED	DATE
COMMISSIONER	6/28/12
CHIEF ENGINEER	6-28-12

STATE OF MAINE  
Professional Engineer

Signature: [Signature]  
P.E. NUMBER: 9701  
DATE: 6/28/12

PROJECT INFORMATION

PROGRAM	
PROJECT MANAGER	
DESIGNER	
CONSULTANT	
PROJECT RESIDENT	
CONTRACTOR	
PROJECT COMPLETION DATE	

WIN 19108.00 IM-1910(800)e

YARMOUTH  
I-295 NORTH BOUND  
TITLE SHEET

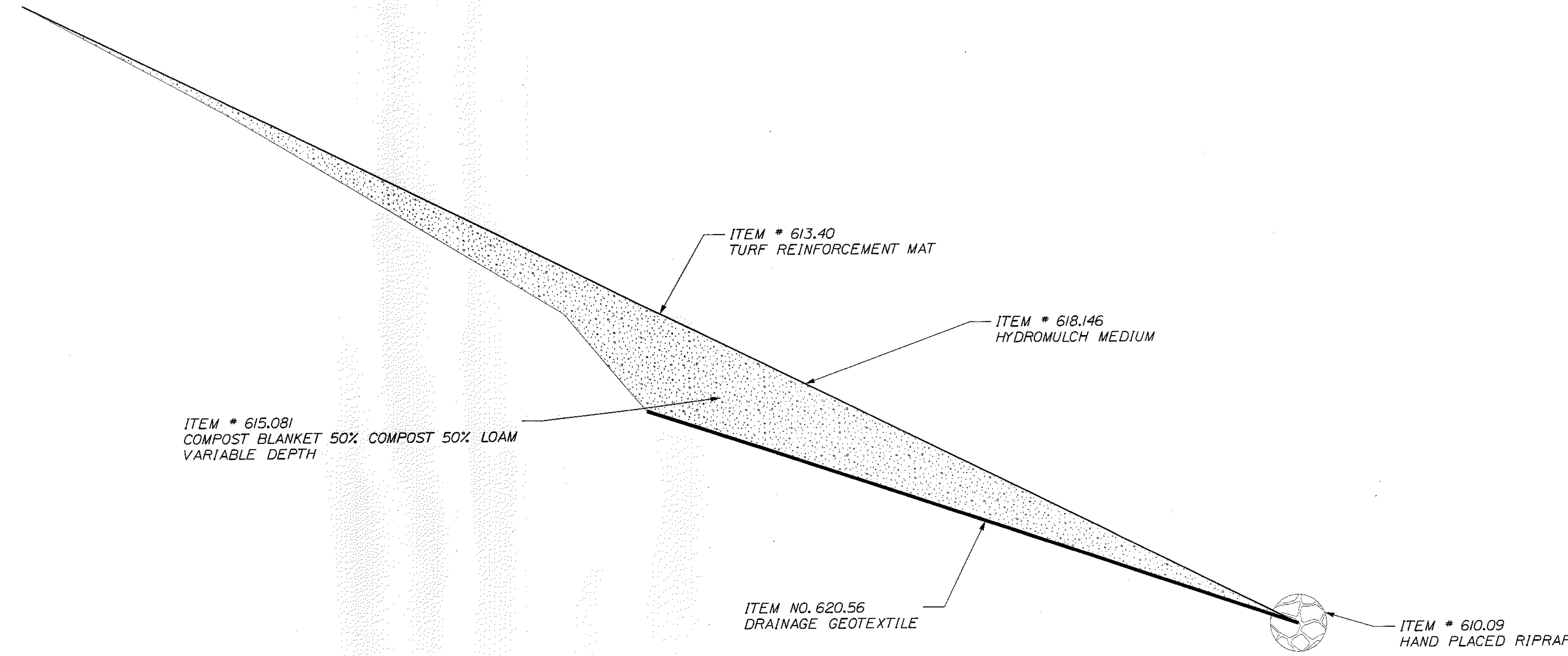
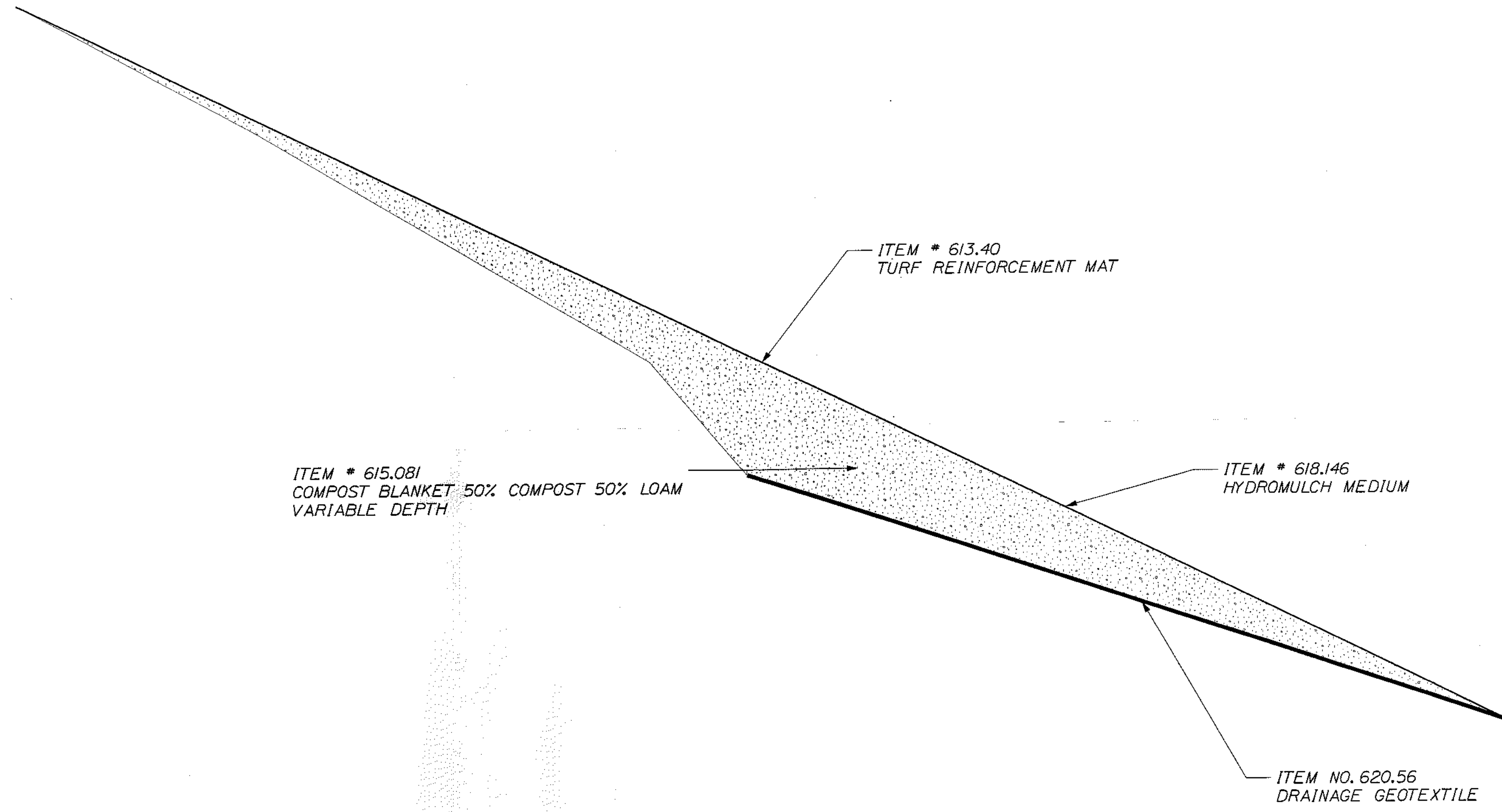
SHEET NUMBER  
**1**  
OF 3

Date: 7/2/2012

Username: bl.tron

Division: HIGHWAY

Filename: ... \HIGHWAY\MSTA\002\_Typical.dgn



CONSTRUCTION NOTES

1. TREATMENT AREAS SHALL BE DETERMINED BY THE PLANS AND/ OR AS DIRECTED BY THE RESIDENT ENGINEER.
2. HAND PLACED RIPRAP, EROSION CONTROL SOCKS & DRAINAGE GEOTEXTILE SHALL BE PLACED AT SOME OF THE SLUMPED AREAS AS DETERMINED BY THE RESIDENT ENGINEER

WIN 19108.00 IM-1910(800)e


YARMOUTH  
I-295 NORTH BOUND  
TYPICAL SHEET

SHEET NUMBER  
**2**  
OF 3

STATE OF MAINE	
DEPARTMENT OF TRANSPORTATION	
APPROVED	DATE
COMMISSIONER:	CHIEF ENGINEER:

PROJECT INFORMATION	
PROGRAM	PROJECT MANAGER
DESIGNER	CONSULTANT
PROJECT RESIDENT	CONTRACTOR
PROJECT COMPLETION DATE	

SIGNATURE	P.E. NUMBER	DATE
-----------	-------------	------



SLOPE STABILIZATION AREAS	
STATION	OFFSET
497+37	71.03 RT
497+50	107.65 RT
498+02	105.08 RT
498+40	63.18 RT
498+41	84.44 RT
498+84	76.51 RT
499+17	114.84 RT
507+07	96.03 RT
505+50	82.48 RT
505+75	114.25 RT
505+86	76.22 RT
506+50	75.19 RT
506+67	96.69 RT
506+84	98.37 RT

WIN 19108.00 IM-1910(800)e

YARMOUTH  
I-295 NORTH BOUND  
PLAN SHEET

SHEET NUMBER  
**3**  
OF 3

STATE OF MAINE  
DEPARTMENT OF TRANSPORTATION

APPROVED \_\_\_\_\_ DATE \_\_\_\_\_  
COMMISSIONER \_\_\_\_\_  
CHIEF ENGINEER \_\_\_\_\_

SIGNATURE \_\_\_\_\_  
P.E. NUMBER \_\_\_\_\_  
DATE \_\_\_\_\_

PROJECT INFORMATION

PROGRAM \_\_\_\_\_  
PROJECT MANAGER \_\_\_\_\_  
DESIGNER \_\_\_\_\_  
CONSULTANT \_\_\_\_\_  
PROJECT RESIDENT \_\_\_\_\_  
CONTRACTOR \_\_\_\_\_  
PROJECT COMPLETION DATE \_\_\_\_\_