

STATE OF MAINE DEPARTMENT OF TRANSPORTATION



OTISFIELD/ OXFORD

OXFORD COUNTY

GORE ROAD

FEDERAL AID PROJECT NO. STP-1903(500)X

SIGNAGE IMPROVEMENTS

PLAN LEGEND

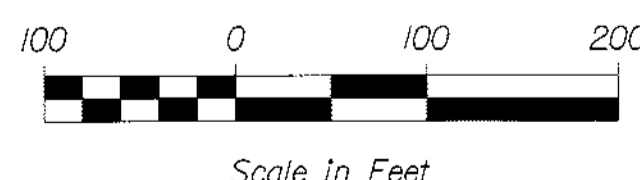
Town, County, State	Centerline-Existing	-----
Property Lines	Centerline-Proposed	-----
R/W Lines-Existing	Travelway-Existing	-----
R/W Lines-Proposed	Travelway-Proposed	-----
Culvert-Existing	Railroad	-----
Culvert Proposed	Catch Basins	Existing Proposed
Curbing Existing Proposed	Manholes	Existing Proposed
Type 1	Proposed Underdrain	-----
Type 3	Proposed Ditch	-----
Type 5	Existing Ditch	-----
Outline of Bodies of Water	Utility Poles	Existing Proposed
Ledge	Fire Hydrants	Existing Proposed
Buildings	Existing Water Line	-----
Trees Conifer Deciduous	Existing San. Sewer	-----
Tree Line	Existing San. Sewer Manhole	-----
Clearing Limit Line	Guardrail-Existing	-----
	Guardrail-Proposed	-----
	Guardrail-Cable, Other	-----

INDEX OF SHEETS

<u>Description</u>	<u>Sheet No.</u>
Title Sheet	1
Signage Plans	2-3




LAYOUT SCALE



GP Gorrill-Palmer Consulting Engineers, Inc.
 PO Box 1237 Shaker Road Gray, ME 04039
 Engineering Excellence Since 1998
 207-657-6910 FAX: 207-657-6912
 E-Mail: mailbox@gorrillpalmer.com

<u>PROJECT LOCATION:</u>	In the town of Otisfield and Oxford on Gore Road between Hidden Lake Road and approximately 0.31 Miles East of the Otisfield/Oxford townline.
<u>PROGRAM AREA:</u>	Operational and safety improvements
<u>OUTLINE OF WORK:</u>	Roadway Safety Modifications

STATE OF MAINE DEPARTMENT OF TRANSPORTATION	APPROVED	DATE
COMMISSIONER	<i>[Signature]</i>	4/3/12
CHIEF ENGINEER	<i>[Signature]</i>	4/2/12



<i>[Signature]</i>	SIGNATURE
9699	P.E. NUMBER
4-23-12	DATE

PROGRAM	TRAFFIC
PROJECT MANAGER	S. LANDRY
DESIGNER	R. NORWOOD
CONSULTANT	GORRILL-PALMER
PROJECT RESIDENT	
CONTRACTOR	
PROJECT COMPLETION DATE	

OTISFIELD/OXFORD
GORE ROAD
TITLE SHEET

SHEET NUMBER	1
OF 3	

PIN 19035.00 STP-1903(500)X


Date: 3/23/2012

Username: common

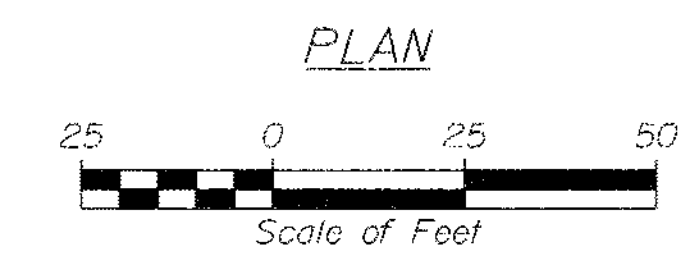
Division: HIGHWAY

Filename: ... \HIGHWAY\MSTA\001_TITL..._01.dgn

Date: 3/23/2012
 Username: commor
 Division: HIGHWAY
 Filename: ... \HIGHWAY\WSTA\003_Plan_02.dgn



GORE ROAD, OXFORD



SIGN LEGEND			
35 MPH	35 MPH		
WI-2R 36"x36"	WI-2L 36"x36"	WI-8L 18"x24"	WI-8R 18"x24"
WI-1P 18"x18"	WI-1P 18"x18"		
1	2	3	4

- NOTES:
1. THE DESIGN AND DIMENSIONING, INCLUDING STRIPING, COLOR, AND LETTERING OF ALL SIGNS SHALL BE IN CONFORMANCE WITH THE CURRENT MUTCD.
 2. ALL SIGNS SHALL BE TYPE 1 ALUMINUM WARNING ASSEMBLY SIGNS.
 3. SIGNS ASSEMBLIES 1 AND 2 SHALL BE MOUNTED UPON 4"x6" PRESSURE TREATED WOOD POSTS.
 4. THE SIGN LOCATIONS SHOWN ON THIS PLAN ARE APPROXIMATE; EXACT LOCATIONS WILL BE DETERMINED IN THE FIELD BY THE RESIDENT.
 5. SIGN ASSEMBLIES 3 AND 4 SHALL BE ON STEEL U-CHANNEL POSTS
 6. SIGNS SHALL HAVE HIGH INTENSITY REFLECTIVE SHEETING
 7. THE CONTRACTOR SHALL CONTACT THE APPROPRIATE UTILITIES AND DIG SAFE AT LEAST 72 HOURS PRIOR TO ANY EXCAVATION.

GP Gorrill-Palmer Consulting Engineers, Inc.
 Engineering Excellence Since 1998
 PO Box 1237 15 Shaker Road Gray, ME 04059
 207-657-6910 FAX: 207-657-6912 E-Mail: mailbox@gorrillpalmer.com

STATE OF MAINE DEPARTMENT OF TRANSPORTATION 1903(500)X	SIGNATURE	DATE
PIN 19035.00	P.E. NUMBER	DATE
OXFORD OTISFIELD/OXFORD COUNTY GORE ROAD		
SIGNAGE PLANS - 2		
SHEET NUMBER		
3		
OF 3		