

STATE OF MAINE DEPARTMENT OF TRANSPORTATION



BUREAU OF HIGHWAYS

FREEPORT CUMBERLAND COUNTY DESERT ROAD FREEPORT

PROJECT NO. I-95-4(53)64
TOTAL LENGTH 0.0 MILES

SCALE.....PLAN VIEW..... 0 50 100

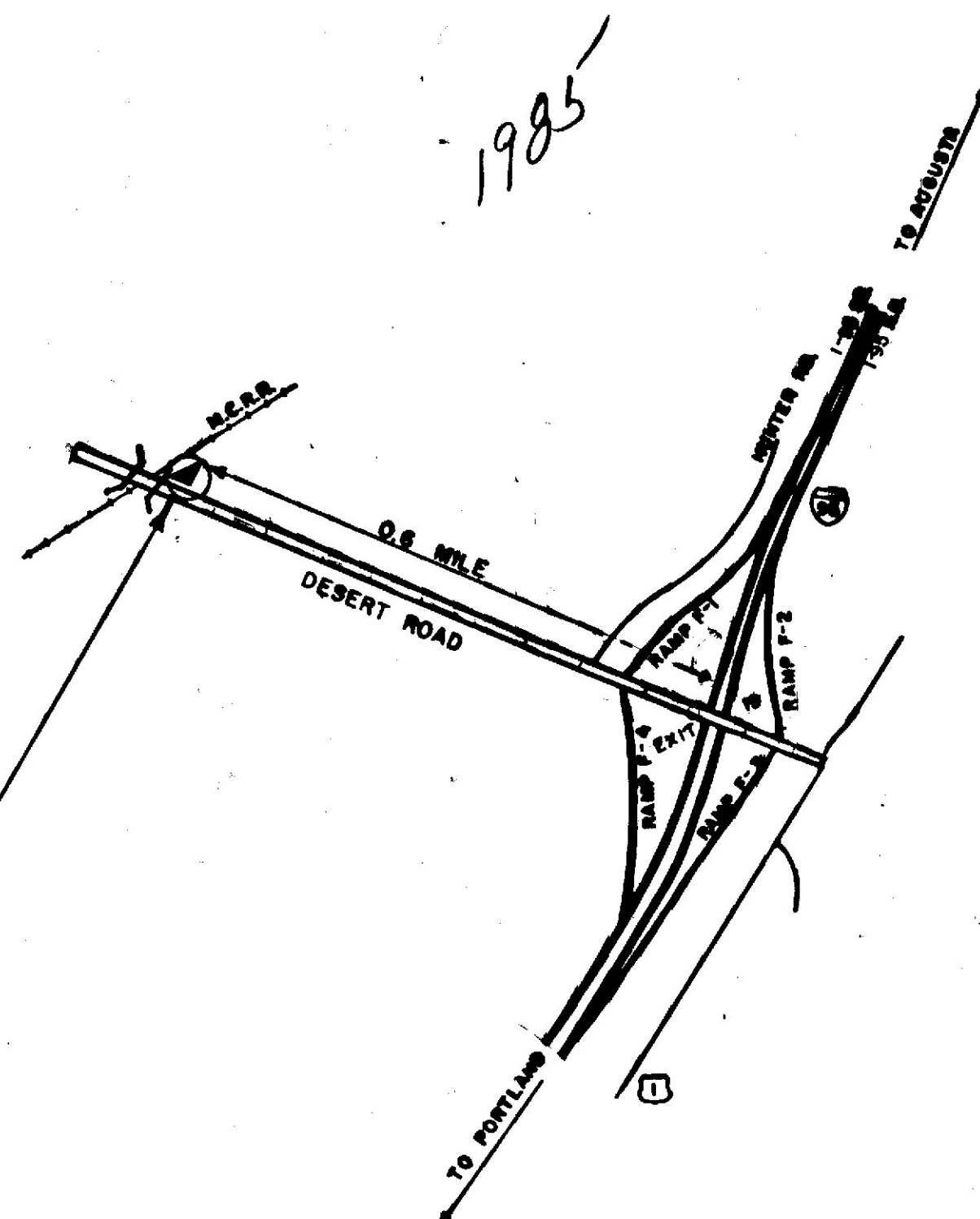
ROADSIDE IMPROVEMENT PROJECT

CONVENTIONAL SIGNS

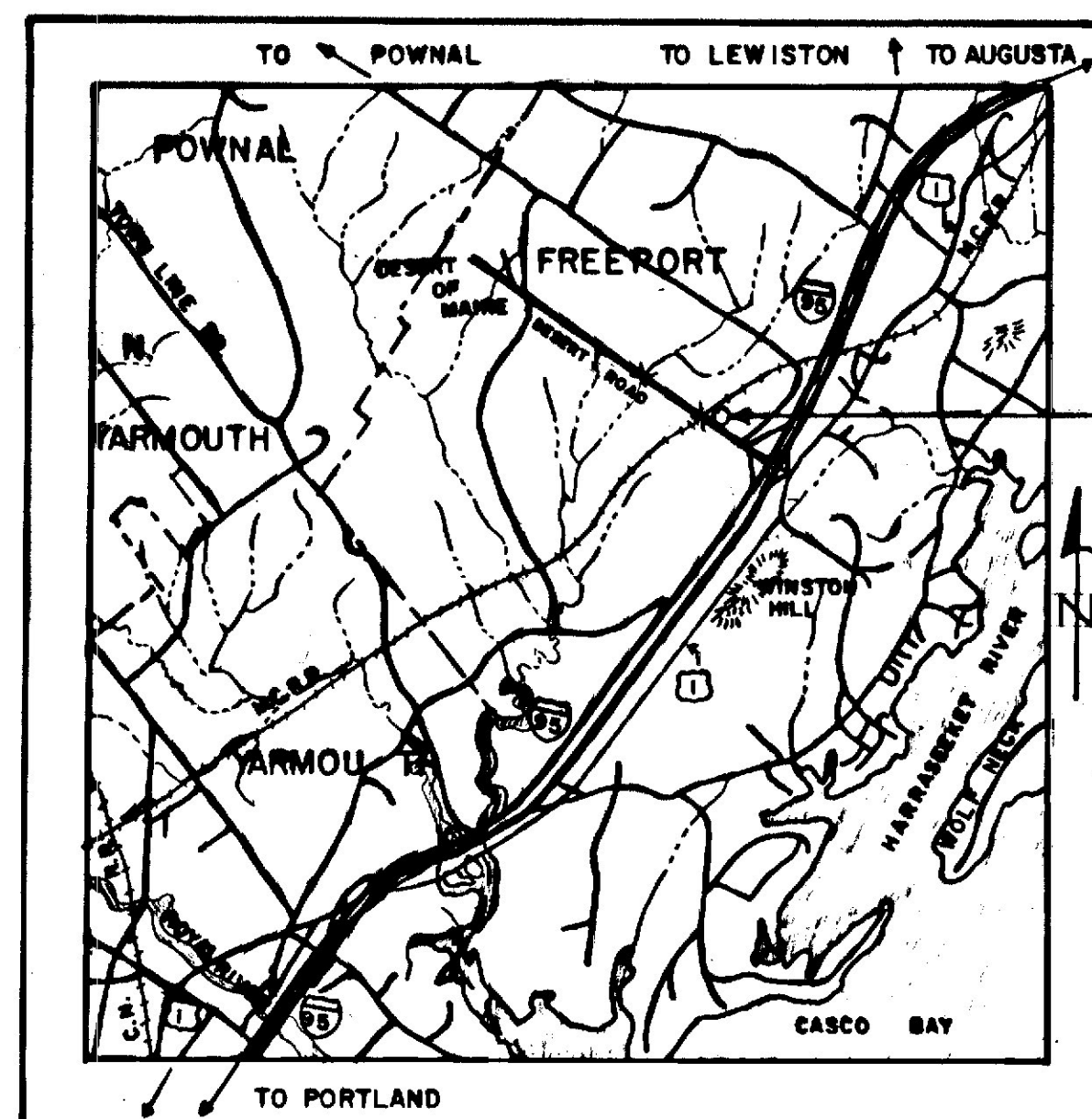
COUNTY LINES	=====	TRAVELLED WAY - PROPOSED	=====
TOWN LINES	-----	UNDERGROUND UTILITIES - EXISTING	-----
PROPERTY LINES	-----	UNDERGROUND UTILITIES - PROPOSED	-----
R/W LINES - EXISTING	=====	RAILROAD - SINGLE TRACK	=====
R/W LINES - NEW - ACCESS CONTROL	=====	RAILROAD - DOUBLE TRACK	=====
R/W LINES - NEW - NO ACCESS CONTROL	=====	UTILITY POLE - EXISTING	o
CULVERT - EXISTING	=====	UTILITY POLE - JOINT OCCUPANCY	o
CULVERT - PROPOSED	=====	PROPOSED UTILITY POLE - TEMPORARY	x
CURBING - EXISTING	=====	PROPOSED UTILITY POLE - PERMANENT	o
CURBING - PROPOSED	=====	STONE WALL	o-o-o-o-o-o-o-o-o-o
TRAVELLED WAY - EXISTING	=====		
EXISTING FOLIAGE LINE	=====		
EVERGREEN TREES	=====		
DECIDUOUS TREES	=====		
PLANTING AREA - SEEDLINGS, ETC.	=====		

INDEX OF SHEETS

SHEET NO.	DESCRIPTION
1.....	TITLE SHEET
2.....	ESTIMATED QUANTITIES
3.....	LANDSCAPE PLAN
4.....	RUSTIC YARDARM SIGN WITH POST
5.....	RUSTIC CONTROL GATE



DESERT ROAD 0.6 MILES NORTHWEST OF I-95 EXIT 19
PROPOSED MAINE FEDERAL AID ROADSIDE IMPROVEMENT
PROJECT I-95-4(53)64




A PORTION OF CUMBERLAND COUNTY

TRAFFIC DATA

A.D.T. _____
A.D.T. _____
D.H.V. _____
T. (%) _____
D. (%) _____
V. _____
P.S.D. (%) _____
18 KIPS _____

NOTE

All work contemplated under this contract to be governed by and in conformity with the STANDARD SPECIFICATIONS (revision of Jan. 1964) and supplementals thereto, except as modified on the plans and in the special provisions.



APPROVED: _____
STATE OF MAINE
DEPARTMENT OF TRANSPORTATION
COMMISSIONER

DATE
2-12-85

Richard Coleman
BUREAU DIRECTOR AND CHIEF ENGINEER

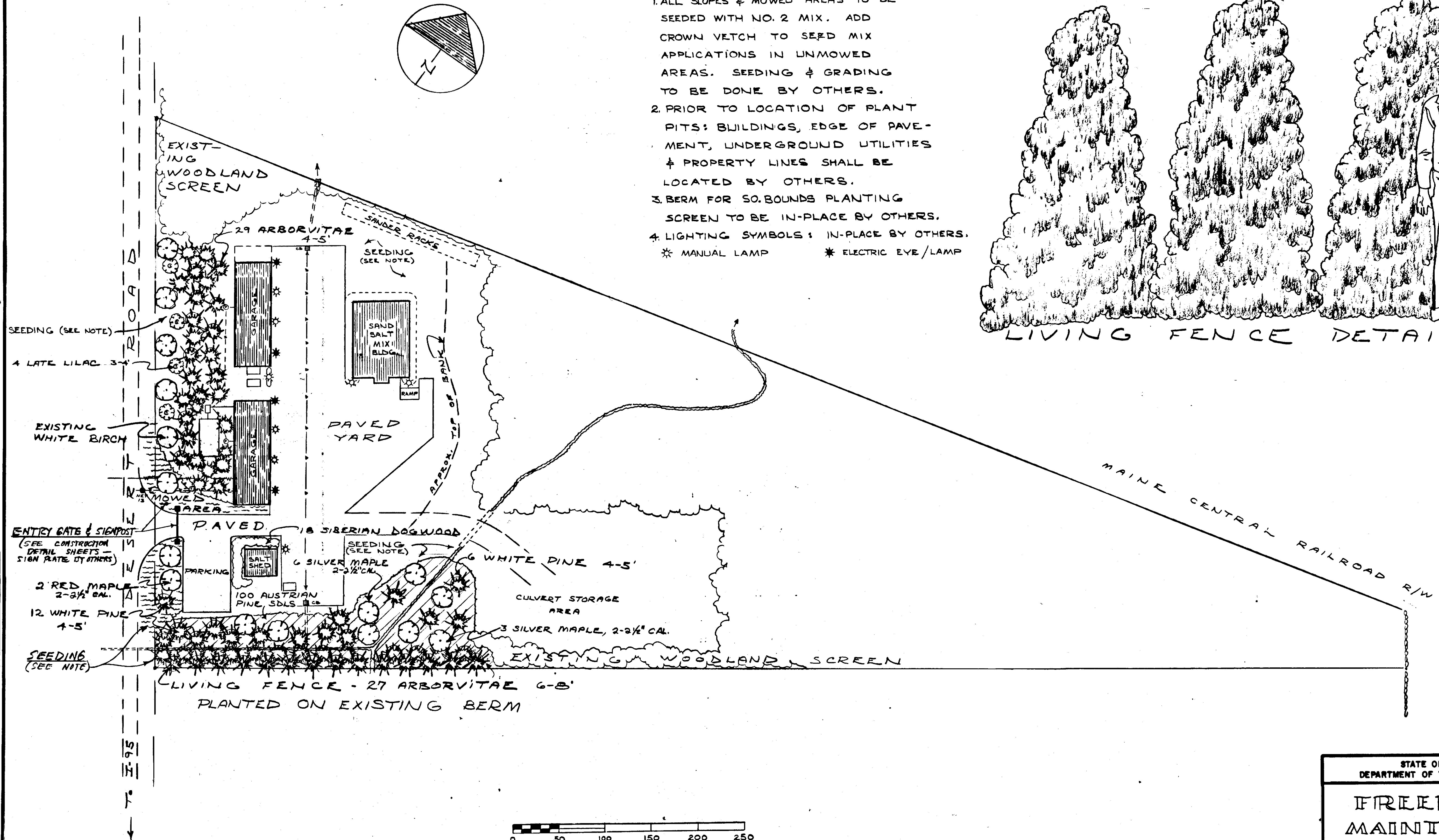

DATE
2-8-85

UNITED STATES
DEPARTMENT OF TRANSPORTATION
FEDERAL HIGHWAY ADMINISTRATION
REGION 1

APPROVED: _____
DIVISION ADMINISTRATOR DATE

NOTES :

1. ALL SLOPES & MOWED AREAS TO BE SEEDING WITH NO. 2 MIX. ADD CROWN VETCH TO SEED MIX APPLICATIONS IN UNMOWED AREAS. SEEDING & GRADING TO BE DONE BY OTHERS.
2. PRIOR TO LOCATION OF PLANT PITS: BUILDINGS, EDGE OF PAVEMENT, UNDERGROUND UTILITIES & PROPERTY LINES SHALL BE LOCATED BY OTHERS.
3. BERM FOR SO. BOUNDS PLANTING SCREEN TO BE IN-PLACE BY OTHERS.
4. LIGHTING SYMBOLS: IN-PLACE BY OTHERS.
 * MANUAL LAMP * ELECTRIC EYE / LAMP



PROJECT DESIGN ENGINEER	DATE
DESIGN - DETAILED	6-84
CHECKED	10-84
REVISIONS	8-85
FIELD CHANGES	

