

BRUNSWICK
FREEPORT
TOPSHAM

STATE OF MAINE DEPARTMENT OF TRANSPORTATION



BUREAU OF HIGHWAYS FREEPORT - BRUNSWICK TOPSHAM CUMBERLAND and SAGadahoc COUNTIES

MAINE FEDERAL AID INTERSTATE
PROJECT NO. I-95-4(22)65
I-95-5(21)75

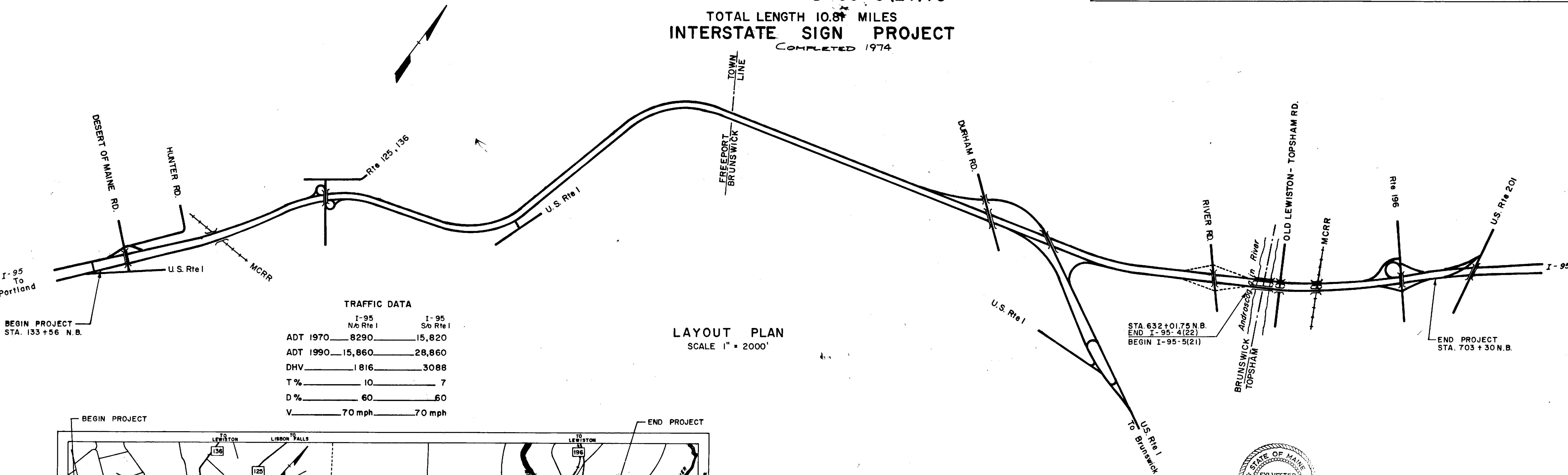
TOTAL LENGTH 10.81 MILES
INTERSTATE SIGN PROJECT
COMPLETED 1974

CONVENTIONAL SIGNS

COUNTY LINES	-----	TRAVELLED WAY - PROPOSED	=====
TOWN LINES	-----	UNDERGROUND UTILITIES - EXISTING	-----
PROPERTY LINES	-----	UNDERGROUND UTILITIES - PROPOSED	-----
R/W LINES - EXISTING	=====	RAILROAD - SINGLE TRACK	-----
R/W LINES - NEW - ACCESS CONTROL	=====	RAILROAD - DOUBLE TRACK	=====
R/W LINES - NEW - NO ACCESS CONTROL	=====	UTILITY POLE - EXISTING	◆
CULVERT - EXISTING	=====	UTILITY POLE - JOINT OCCUPANCY	◆
CULVERT - PROPOSED	=====	PROPOSED UTILITY POLE - TEMPORARY	X
CURBING - EXISTING	=====	PROPOSED UTILITY POLE - PERMANENT	X
CURBING - PROPOSED	=====	TREES	① hardwood ② softwood
TRAVELLED WAY - EXISTING	=====	WOODS	=====

INDEX OF SHEETS

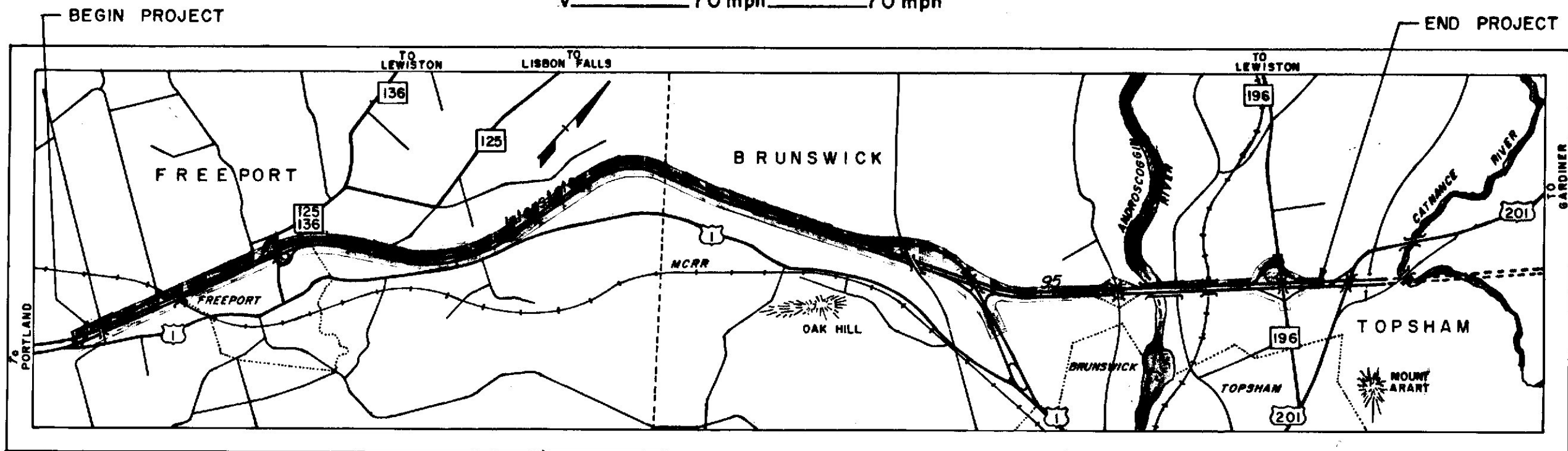
SHEET NO. 1	TITLE SHEET
SHEET NO. 2	ESTIMATED QUANTITIES
SHEET NO. 3-5	SIGN DETAILS
SHEET NO. 6	CONCRETE SIGN BASE DETAILS
SHEET NO. 7-10	SIGN SUMMARY SHEETS
SHEET NO. 11	SIGN ASSEMBLY SUMMARY
SHEET NO. 12-15	LOCATION PLAN
SHEET NO. 16	POLE SUMMARY
SHEET NO. 17-23	CROSS SECTIONS
SHEET NO. 24-29	BRIDGE MOUNTED SIGN DETAILS
SHEET NO. 30	MAINTENANCE OF TRAFFIC
SHEET NO. 30A	BRIDGE MOUNTED SIGN DETAILS



TRAFFIC DATA

	I-95 N/A Rte 1	I-95 S/A Rte 1
ADT 1970	8290	15,820
ADT 1990	15,860	28,860
DHV	1816	3088
T %	10	7
D %	60	60
V	70 mph	70 mph

LAYOUT PLAN
SCALE 1" = 2000'



A PORTION OF CUMBERLAND and SAGadahoc COUNTIES
SCALE 1" = 1 MILE

NOTE -
All Work Contemplated Under This Contract
Shall Be Governed By And In Conformity
With The Standard Specifications, Revision
Of June 1968, And Supplements Thereto,
Except As Modified On The Plans And
In The Special Provisions.

APPROVED:

STATE OF MAINE
DEPARTMENT OF TRANSPORTATION
COMMISSIONER
DATE
Dec. 20, 1972
Bureau Director
DATE
Dec. 20, 1972
Chief Engineer
DATE
Dec. 20, 1972

REVISED AS BUILT

UNITED STATES
DEPARTMENT OF TRANSPORTATION
FEDERAL HIGHWAY ADMINISTRATION
REGION 1

APPROVED:

DIVISION ENGINEER DATE


















SUMMARY OF EXCAVATION AND BORROW



[illegible][illegible]

TRAFFIC

SIGN

SUMMARY

ITEM NO.	I. D. NO.	SIGN	SIZE	TEXT	TEXT DIMENSIONS						SIGN AREA IN SQ. FT.	NO. OF SIGNS REQD.	POST	COLOR		
					LETTER		HEIGHT		ROUTE MARKER OR SHIELD	ARROW				BACK-GROUND	LEGEND & BORDER	
		U. C.	L. C.		C. L.	N.										
645.121	Ga-1a		10'-0"	11'-6"	 SOUTH Freeport Portland	16 16	12 12	12 18	36X36		115.00	1	Overhead Structure	Green	White	
645.121	Ga-1b		13'-6"	14'-0"	SOUTH  Topsham Brunswick NEXT RIGHT 	16 16	12 12	12 18	36X45 36X36		189.00	1	Overhead Structure	Green	White	
645.122	Ga-2a		9'-6"	18'-0"	 SOUTH Freeport Portland	16 16	12 12	12 18	36X36	22" x 32"	171.00	1	Overhead Structure	Green	White	
645.122	Ga-2b		9'-6"	14'-6"	 NORTH Topsham Augusta	16 16	12 12	12 18	36X36	22 1/4 x 35 5/8 at 60°	137.75	1	Overhead Structure	Green	White	
645.121	Ga-1c		9'-6"	14'-6"	 NORTH Lisbon Lewiston	16 16	12 12	12 18	36X45	22 1/4 x 35 5/8 at 60°	137.75	1	Overhead Structure	Green	White	
645.131	Gx-1		8'-0"	23'-0"	 Freeport Durham EXIT 2 MILES 	16 16	12 12		36X45 36X45		184.00	1	Overhead Structure (Desert Road Bridge N.B.)	Green	White	
645.132	Gx-2a		9'-0"	13'-6"	 NORTH Brunswick Augusta	16	12	12 18	36X36		138.25	1	Overhead Structure (Route 136 Bridge N.B.)	Green	White	
645.132	Gx-2b		8'-0"	12'-0"	  Freeport Durham	16	12		12	24X36 24X36	22 1/4 x 35 5/8 at 60°	192.00	2	Overhead Structure (Route 136 Bridge N.B. & S.B.)	Green	White
645.133	Gx-3b					16	12									
645.251	G-16		14'-0"	21'-0"	SEE SHEET NO. 11	1333	10	8	12	24X24 24X24	SEE SPECIAL DESIGN	294.00	1	Aluminum	Green	White
645.133	Gx-3a		8'-0"	17'-0"	Desert Road Freeport EXIT 2 MILES	16 16	12 12					136.00	1	Overhead Structure (Route 136 Bridge S.B.)	Green	White
645.134	Gx-4a		9'-0"	11'-0"	 NORTH Topsham Augusta	16 16	12 12	12 18	36X36		99.00	1	Overhead Structure (Durham Road Bridge N.B.)	Green	White	
645.134	Gx-4b		9'-0"	19'-6"	 Coastal Route Brunswick Bath	16 16 16	12 12 12		18	36X36	22 1/4 x 35 5/8 at 30°	175.50	1	Overhead Structure (Durham Road Bridge N.B.)	Green	White
645.135	Gx-5		8'-0"	21'-6"	 Topsham Lisbon EXIT 1 MILE	16 16	12 12		18	36X45		172.00	1	Overhead Structure (River Road Bridge N.B.)	Green	White
645.136	Gx-7a		8'-0"	9'-6"	 SOUTH Freeport Portland	1333 1333	10 10	8	12	24X24		76.00	1	Overhead Structure (Route 196 Bridge S.B.)	Green	White
645.136	Gx-7b		8'-0"	13'-6"	SOUTH   Topsham Brunswick	1333 1333	10 10	8	12	24X36 24X24	18 1/4 x 29 1/4 at 60°	108.00	1	Overhead Structure (Route 196 Bridge S.B.)	Green	White

ITEM NO.	I. D. NO.	SIGN SIZE		TEXT	TEXT DIMENSIONS						SIGN AREA IN SQ. FT.	NO. OF SIGNS REQD.	POST	COLOR	
		HEIGHT	WIDTH		LETTER		HEIGHT	ROUTE MARKER OR SHIELD	ARROW	BACK-GROUND				LEGEND BORDER	
					U.C.	L.C.									C.L.
645.251	G-1 G-12	7'-0"	20'-0"	Bradbury Mountain State Park NEXT RIGHT	1333	10					280.00	2	Aluminum	Green	White
645.251	G-2a G-4a	13'-0"	13'-6"	<div>125</div> <div>136</div> <div>Freeport Durham EXIT 1 MILE</div>	20 20	15 15		18	36X45 36 X45		351.00	2	Aluminum	Green	White
645.251	G-2b G-4b	4'-0"	11'-6"	FOOD - PHONE GAS - LODGING				10 10			92.00	2	Aluminum	Blue	White
645.251	G-3a	7'-6"	10"-6"	<div>1</div> <div>Freeport EXIT 1 MILE</div>	1333	10		12 8	24X24		78.75	1	Aluminum	Green	White
645.251	G-5	10'-0"	14'-6"	Desert Road Hunter Road Freeport EXIT 1 MILE	16 16 16	12 12 12					145.00	1	Aluminum	Green	White
645.251	G-6	11'-0"	14'-6"	Desert Road Hunter Road Freeport 	16 16 16	12 12 12				22 1/4 X 35 5/8 at 60°	159.50	1	Aluminum	Green	White
645.251	G-7	6'-0"	11'-6"	<div>1</div> <div>Freeport</div> 	1333	10		12	24X24	18 1/4 X 29 1/4 at 60°	69.00	1	Aluminum	Green	White
645.251	G-8a	14'-6"	26'-0"	<div>1</div> <div>Coastal Route Brunswick Both EXIT 2 MILES</div>	20 20 20	15 15 15		24 12	48X48		377.00	1	Aluminum	Green	White
645.251	G-8b	4'-0"	15'-0"	GAS-FOOD-PHONE LODGING-HOSPITAL				10 10			60.00	1	Aluminum	Blue	White
645.251	G-9	10'-6"	18'-6"	<div>1</div> <div>Coastal Route Boothbay Region Rockland NEXT EXIT</div>	1333 1333 1333	10 10 10		18 10	36X36		194.25	1	Aluminum	Green	White
645.251	G-10	14'-6"	26'-0"	<div>1</div> <div>Coastal Route Brunswick Both EXIT 1 MILE</div>	20 20 20	15 15 15		24 12	48X48		377.00	1	Aluminum	Green	White
645.251	G-11	13'-0"	13'-6"	<div>125</div> <div>136</div> <div>Freeport Durham EXIT 2 MILES</div>	20 20	15 15		18 12	36X45 36 X45		175.50	1	Aluminum	Green	White

Note: Numerals within fractions are 2/3 numeral height
Fraction rectangle is numeral height high & from 1 1/3 to 1 2/3 numeral heights wide.
All square foot areas are computed to the nearest hundredth.

LEGEND
U.C. = UPPER CASE LETTERS
L.C. = LOWER CASE LETTERS
C.L. = CAPITAL LETTERS
N. = NUMERALS



REVISED AS BUILT *MBB* JAN. '79
DEPARTMENT OF TRANSPORTATION
AUGUSTA, MAINE








SIGN SUMMARY

TRAFFIC

SIGN

SUMMARY

ITEM NO.	I. D. NO.	SIGN SIZE		TEXT	TEXT DIMENSIONS				SIGN AREA IN SQ. FT.	NO. OF SIGNS REQD.	POST	COLOR			
		HEIGHT	WIDTH		LETTER		HEIGHT	ROUTE MARKER OR SHIELD				ARROW	BACK-GROUND	LEGEND BORDER	
					U. C.	L. C.									C. L.
645.123	Ga-3	13'-0"	14'-0"	<div>196</div> <div>Topsham Lisbon</div> <div>EXIT 2 MILES</div>	20 20	15 15		18 12	36X45	182.00	1	Overhead Structure	Green	White	
645.251	G-14	3'-6"	8'-0"	Freeport 11 Portland 27	8 8	6 6		8 8		28.00	1	Aluminum	Green	White	
645.251	G-15	11'-6"	18'-0"	<div>196</div> <div>Topsham Lewiston.</div> <div></div>	20 20	15 15		18	36X45	22 1/4 x 35 1/2 at 60°	207.00	1	Aluminum	Green	White
645.251	<div>G-17 G-18 G-19 G-20 G-21 G-22</div>	5'-0"	6'-0"	EXIT 			12			18 1/4 x 29 1/4 at 30°	180.00	6	Aluminum	Green	White
645.251	GL-1 GL-4	6'-0"	10'-6"	TOWN LINE ENTERING Brunswick CUMBERLAND COUNTY	1333	10	8 6 6			126.00	2	Aluminum	Green	White	
645.251	GL-2	6'-0"	10'-6"	TOWN LINE ENTERING Freeport CUMBERLAND COUNTY	1333	10	8 6 6			63.00	1	Aluminum	Green	White	
645.251	GL-3	6'-0"	10'-6"	TOWN LINE ENTERING Topsham SAGADAHOC COUNTY	1333	10	8 6 6			63.00	1	Aluminum	Green	White	
645.251	GG-1 GG-2	3'-6"	9'-0"	Androscoggin River	8 8	6 6				63.00	2	Aluminum	Green	White	
645.261	GY-1	1'-6"	7'-0"	River Road	8	6				21.00	2	Bolt or rivet to bridge steel	Green	White	
645.261	GY-2	1'-6"	6'-6"	Desert Road	8	6				19.50	2	Bolt or rivet to bridge steel	Green	White	
645.251	G-3b	2'-0"	10'-6"	LODGING			10			21.00	1	Aluminum	Blue	White	
645.251	G-23	3'-6"	8'-0"	Brunswick 2 Both 10	8 8	6 6		8 8		28.00	1	Aluminum	Green	White	
645.251	G-24	7'-0"	18'-6"	Lewiston Auburn NEXT RIGHT	1333 1333	10 10				129.50	1	Aluminum	Green	White	

ITEM NO.	I. D. NO.	SIGN SIZE		TEXT	TEXT DIMENSIONS					SIGN AREA IN SQ. FT.	NO. OF SIGNS REQD.	POST	COLOR		
		HEIGHT	WIDTH		LETTER		HEIGHT	ROUTE MARKER OR SHIELD	ARROW				BACK-GROUND	LEGEND BORDER	
					U.C.	L.C.									C.L.
645.271	W4-1(O)	4'-0" on sides 1'-4"	3'-0"								144.00	9	Aluminum	Yellow	Black
645.271	R1-2(O)	5'-0" on sides									75.81	7	Aluminum	White	Red
645.271	M1-1(O)	36"	36"								90.00	10	Aluminum	Red Blue	White
645.271	R2-1(60)	5'-0"	4'-0"	SPEED LIMIT 60							20.00	1	Aluminum	White	Black
645.271	R2-1(70)	5'-0"	4'-0"	SPEED LIMIT 70							140.00	7	Aluminum	White	Black
645.271	R2-4(O)	5'-0"	4'-0"	MINIMUM SPEED 45							140.00	7	Aluminum	White	Black
645.271	W13-2(30)	5'-0"	4'-0"	EXIT 30 MPH							140.00	7	Aluminum	Yellow	Black
645.271	R5-9(O)	3'-0"	4'-0"	WRONG WAY							108.00	9	4X4 Wood & Back of sign G-15	Red	White
645.271	R3-1	42"	24"								7.00	1	4X4 Wood	White	Red Black
645.271	R3-2	42"	24"								21.00	3	4X4 Wood	White	Red Black
645.271	R6-1(R)	12"	36"								9.00	3	U Channel	White	Black
645.271	R6-1(L)	12"	36"								3.00	1	U Channel	White	Black

LEGEND
U.C. = UPPER CASE LETTERS
L.C. = LOWER CASE LETTERS
C.L. = CAPITAL LETTERS
N. = NUMERALS











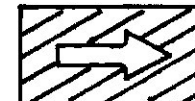
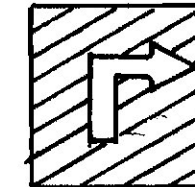



DEPARTMENT OF TRANSPORTATION
AUGUSTA, MAINE

SIGN SUMMARY

TRAFFIC

SIGN

SUMMARY

ITEM NO.	I. D. NO.	SIGN SIZE		TEXT	TEXT DIMENSIONS						SIGN AREA IN SQ. FT.	NO. OF SIGNS REQD.	POST		COLOR	
		HEIGHT	WIDTH		LETTER		HEIGHT	ROUTE MARKER OR SHIELD	ARROW	BACK-GROUND					LEGEND & BORDER	
					U. C.	L. C.							C. L.	N.		
645.271	M4-5	12"	24"		↑		↑				12.00	6	↑	White	Black	
645.271	C-5	15"	21"								2.19	1		Blue	White	
645.271	C-2-24	12"	24"								8.00	4		Blue	White	
645.271	M3-2	12	24								4.00	2		White	Black	
645.271	M3-4	12	24								4.00	2		White	Black	
645.271	M6-1	15"	21"								2.19	1		White	Black	
645.271	M6-4	15"	21"								2.19	1		White	Black	
645.271	M6-3	15"	21"								8.75	4		White	Black	
645.271	M6-1	15"	21"		FOR TEXT DIMENSIONS		SEE DETAIL SHEETS				2.19	1	SEE SIGN ASSEMBLIES	White	Black	
645.271	M5-1	15"	21"								2.19	1		White	Black	
645.271	N6-1	15	21								2.19	1		Blue	White	
645.271	N5-1	15	21								2.19	1		Blue	White	
645.271	N6-1	15	21								2.19	1		Blue	White	
645.271	N6-3	15	21								4.37	2		Blue	White	
645.271	MI-4(201)	24	30		↓		↓				25.00	5	↓	White	Black	

ITEM NO.	I. D. NO.	SIGN SIZE		TEXT	TEXT DIMENSIONS						SIGN AREA IN SQ. FT.	NO. OF SIGNS REQD.	POST	COLOR	
		HEIGHT	WIDTH		LETTER		HEIGHT		ROUTE MARKER OR SHIELD	ARROW				BACK-GROUND	LEGEND & BORDER
					U.C.	L.C.	C.L.	N.							
645.271	MI01-196	24	30	<div>196</div>				12			25.00	5	SEE SIGN ASSEMBLIES	White	Black
645.271	GP-1	36"	72"	↑ Freeport ↑ Portland Augusta →							18.00	1		Green	White
645.271	GP-2	36"	72"	↑ Augusta Freeport → Portland →							18.00	1		Green	White
645.271	GP-3	24"	72"	← Freeport ← Portland							12.00	1		Green	White
645.271	GP-4	24"	72"	Lisbon 9 Lewiston 17							12.00	1	WOOD	White	Black
645.271	GP-5	24"	72"	Topsham 2 Brunswick							12.00	1	6x6"	White	Black
645.271	GP-6	12"	72"	← AUGUSTA							6.00	1		Green	White
645.271	GP-7	24"	72"	← LISBON TOPSHAM →							12.00	1		White	Black
645.271	FIG-51	4'-0"	3'-0"	Prohibited on INTERSTATE 95 ETC.							12.00	1	4 X 4 WOOD	White	Black
645.271	FIG.22	3'-0"	5'-0"	AUTHORIZED VEHICLES ONLY							105.00	7	Aluminum	White	Black
645.271	C-2-36	15"	30"	<div>SOUTH</div>							12.52	4	Confirmatory	Blue	White
645.271	C-1-36	15	30	<div>NORTH</div>							12.50	4	Confirmatory	Blue	White

Note: Numerals within fractions are 2/3 numeral height
Fraction rectangle is numeral height high & from
1 1/3 to 1 2/3 numeral heights wide

LEGEND
U.C. = UPPER CASE LETTERS
L.C. = LOWER CASE LETTERS
C.L. = CAPITAL LETTERS
N. = NUMERALS

DEPARTMENT OF TRANSPORTATION
AUGUSTA, MAINE

SIGN SUMMARY

TRAFFIC

SIGN

SUMMARY

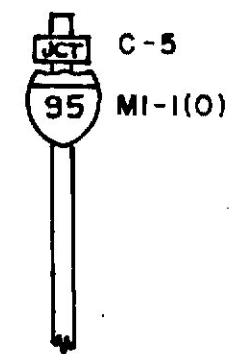
[illegible][illegible]

LEGEND

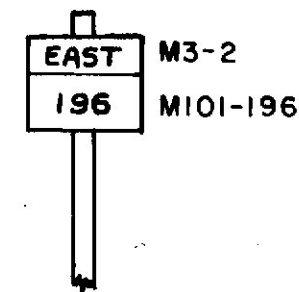
U.C. = UPPER CASE LETTERS
L.C. = LOWER CASE LETTERS
C.L. = CAPITAL LETTERS
N. = NUMERALS

DEPARTMENT OF TRANSPORTATION
AUGUSTA, MAINE

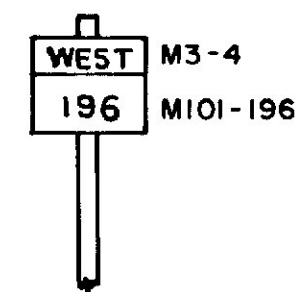
SIGN SUMMARY



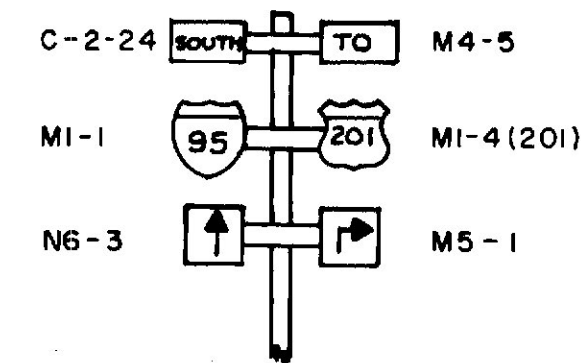
ASSEMBLY A



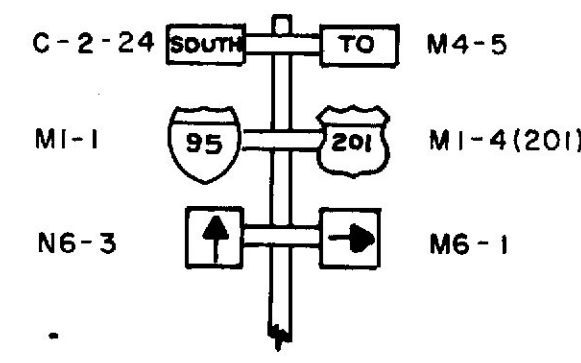
ASSEMBLY B



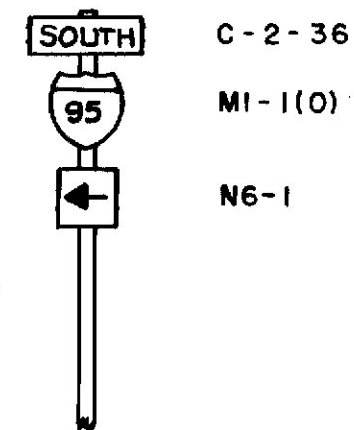
ASSEMBLY C



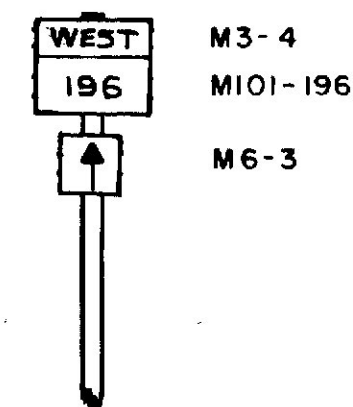
ASSEMBLY D



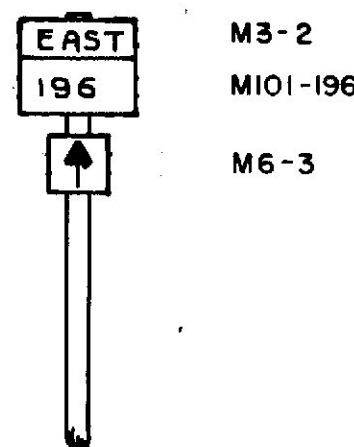
ASSEMBLY E



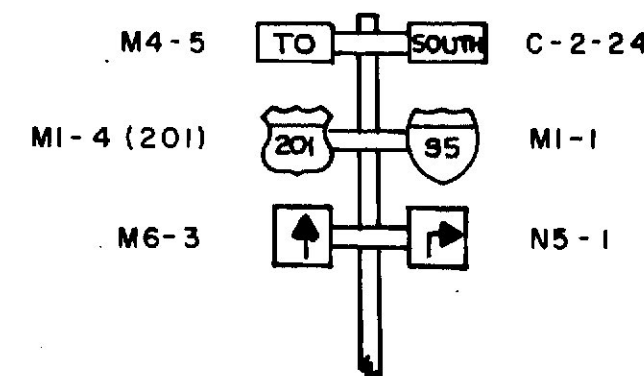
ASSEMBLY F



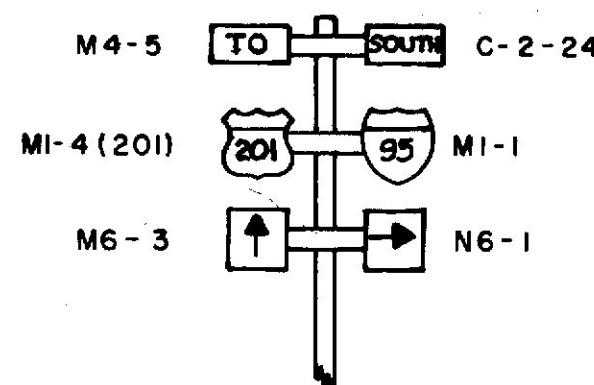
ASSEMBLY G



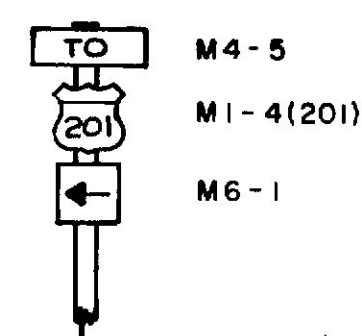
ASSEMBLY H



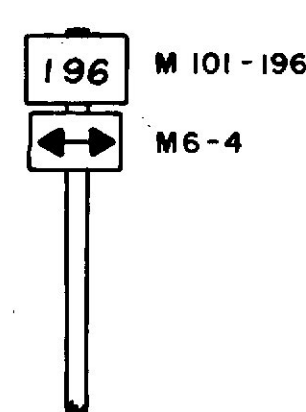
ASSEMBLY I



ASSEMBLY J



ASSEMBLY K



ASSEMBLY L

Notes: All posts to be 4"x4" wood unless otherwise specified.
Cross-members shall be 2"x4" wood.
Radius of arrow = 8.81'

SOUTH



Freeport
Portland

NORTH



Topsham
Augusta

SIGN NO. G-16
SCALE 1"=1.0'

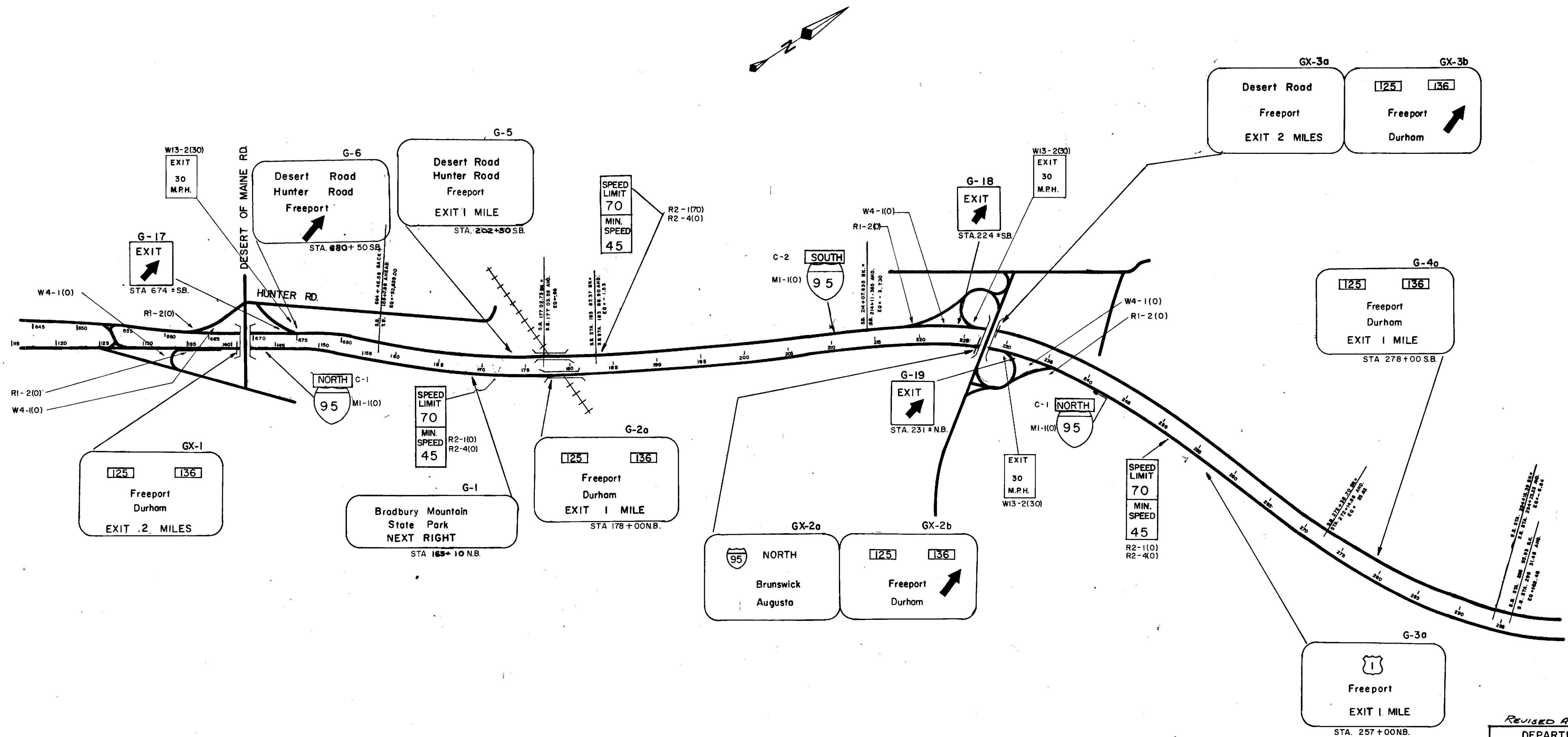
DEPARTMENT OF TRANSPORTATION

SIGN ASSEMBLY SUMMARY
SHEET

SHEET OF AUGUSTA, MAINE

DESIGN - DETAILED
CHECKED
REVISIONS
FIELD CHANGES
PLANS

DATE
BY

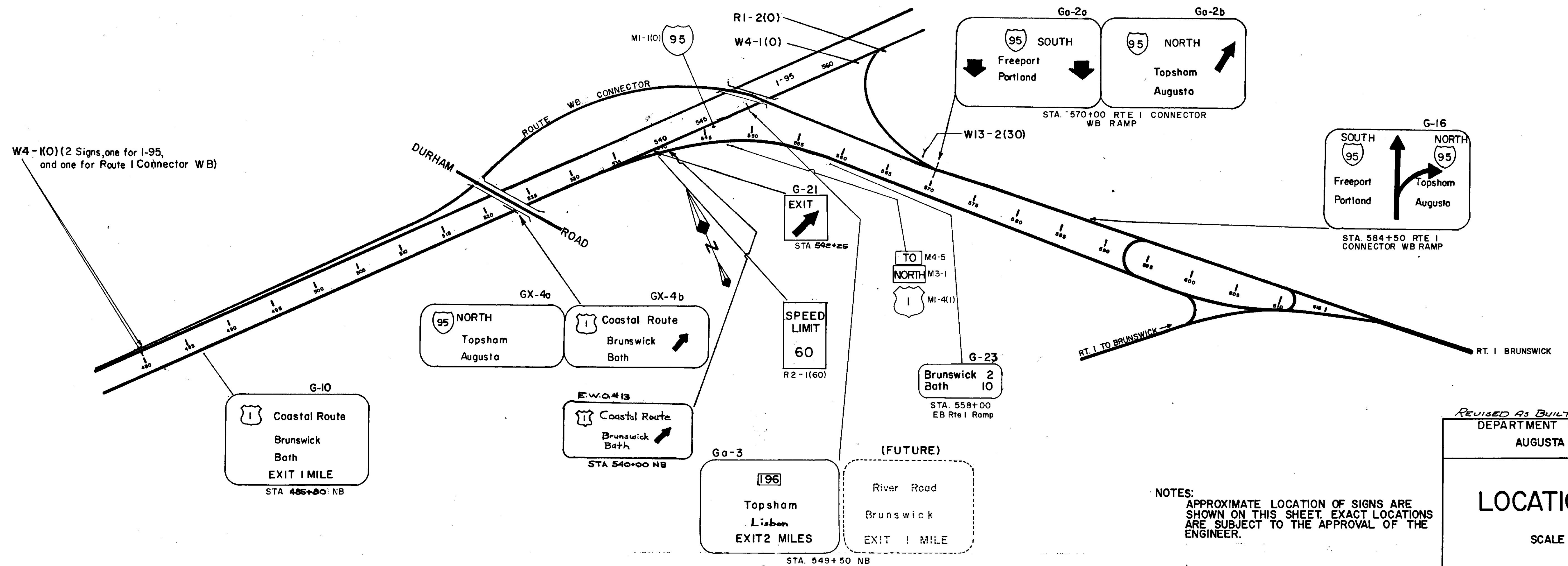
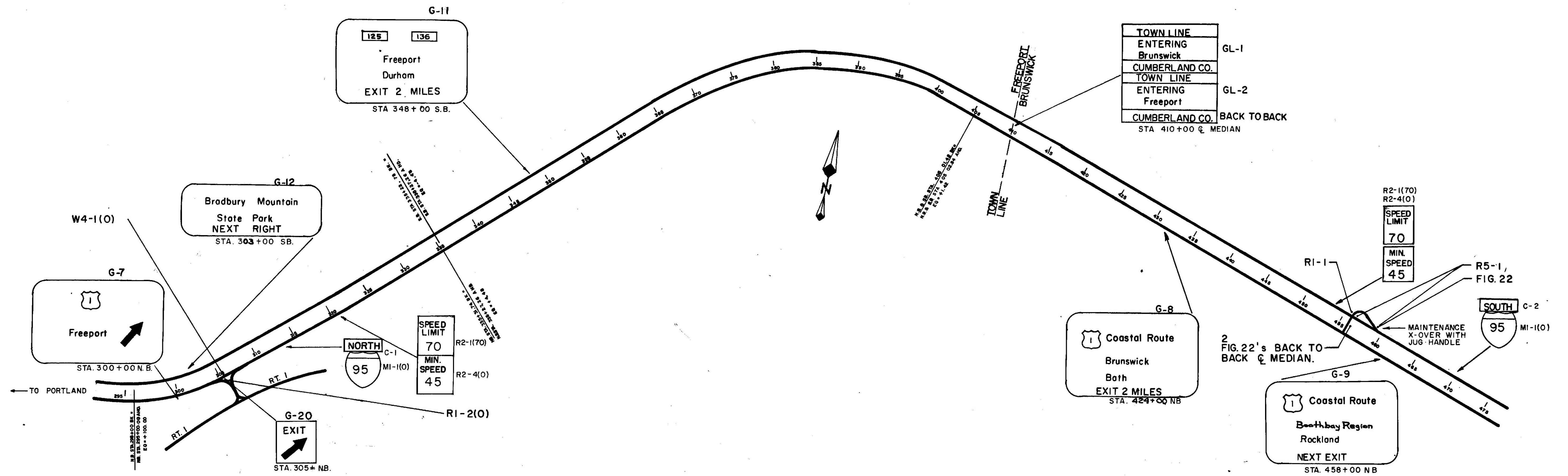


NOTE:
APPROXIMATE LOCATION OF SIGNS ARE
SHOWN ON THIS SHEET. EXACT LOCATIONS
ARE SUBJECT TO APPROVAL OF THE
ENGINEER.

REVISED AS BUILT *ADD JAN '79*
DEPARTMENT OF TRANSPORTATION
AUGUSTA, MAINE

LOCATION PLAN

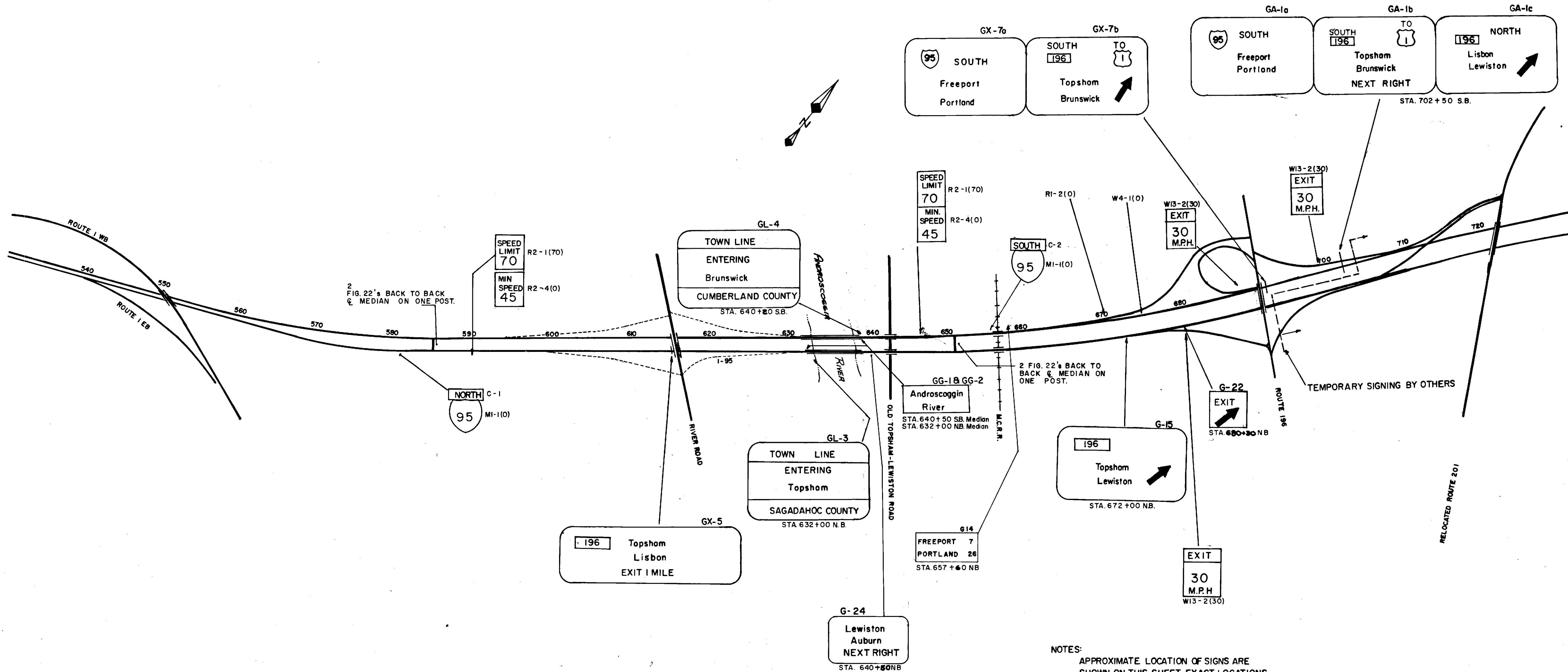
SCALE 1" = 600'



REVISED AS BUILT JAN '79
DEPARTMENT OF TRANSPORTATION
AUGUSTA, MAINE

LOCATION PLAN

SCALE 1"= 600'



PLANS	DESIGN - DETAILED	CHECKED	REVISIONS	FIELD CHANGES
DATE				
BY				

REVISED AS BUILT *2002 JAN '99*
 DEPARTMENT OF TRANSPORTATION

LOCATION PLAN

SCALE 1"=600'

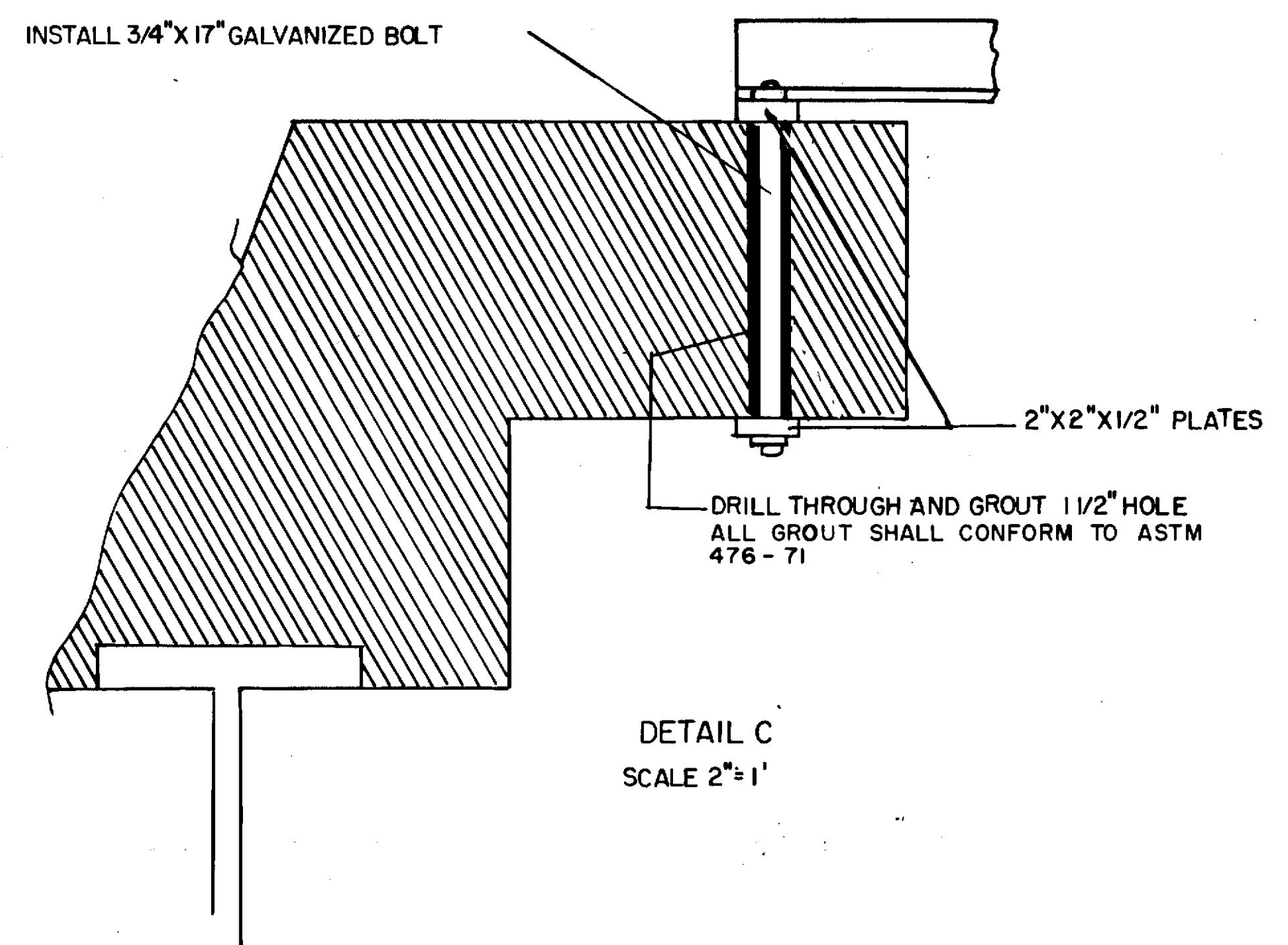
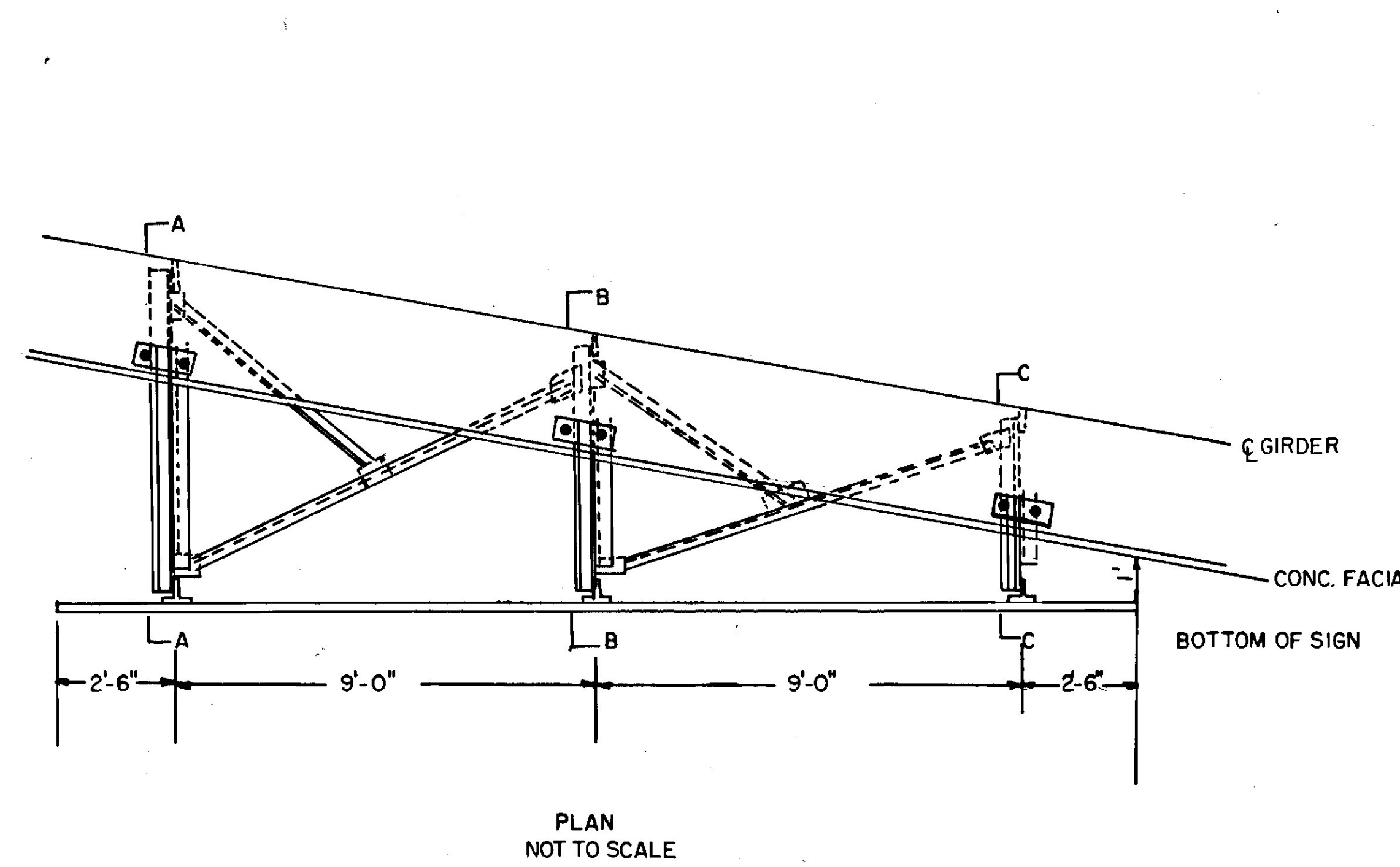
SHEET OF AUGUSTA, MAINE

B. P. R. REG. NO	STATE	PROJECT NUMBER	SHEET NO.	TOTAL SHEETS
1	MAINE	85-4(22)-5(21)	16	30

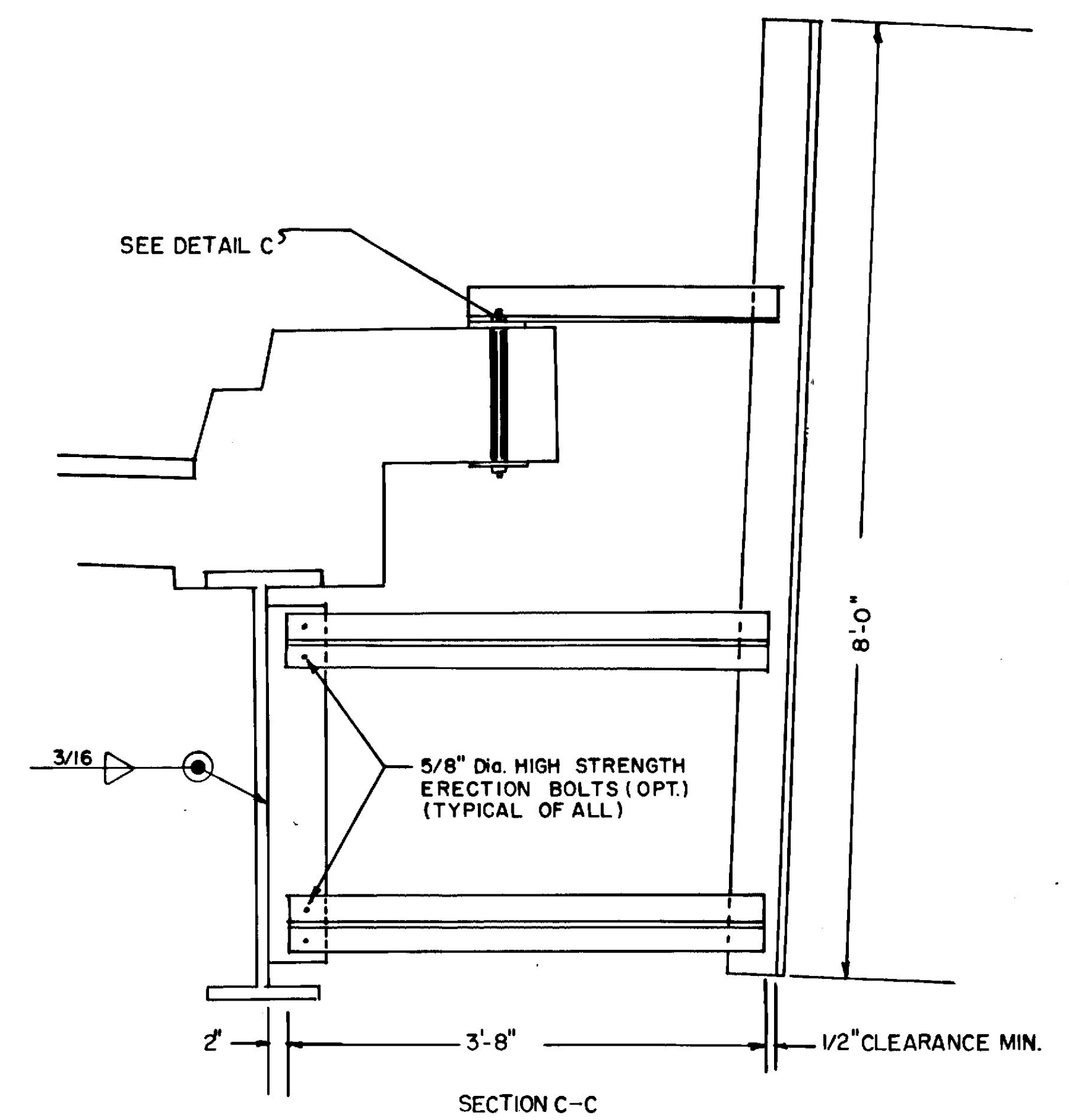
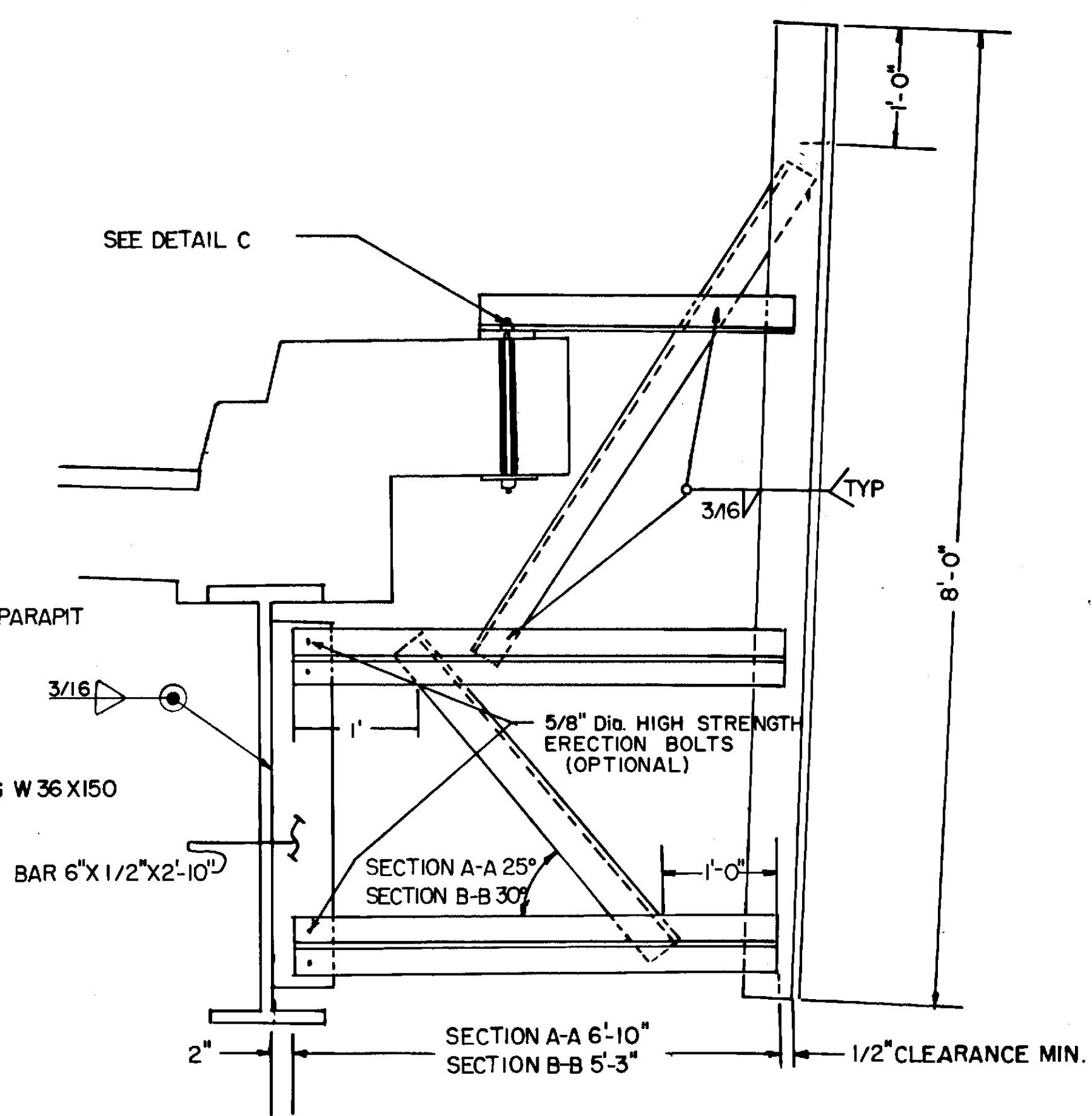
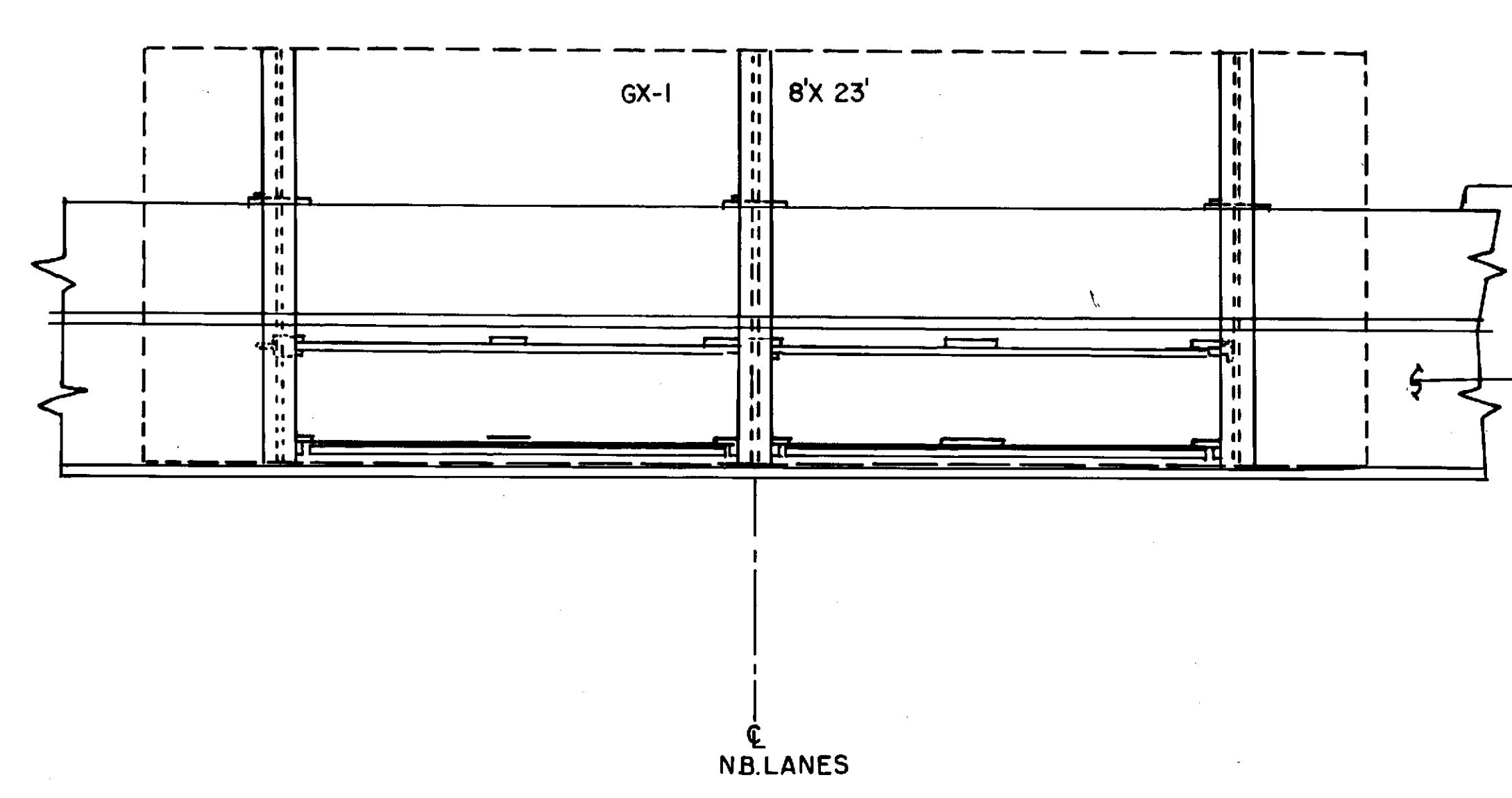
REVISED AS BUILT Jan. '79

DEPARTMENT OF TRANSPORTATION
AUGUSTA, MAINE

SIGN POLE
SUMMARY - SHEET



NOTES
ALL TEES TO BE WT 5X10.5
ALL ANGLES TO BE 3 1/2" X 3 1/2" X 5/16"
ALL PLATES TO BE 1/2"
FOR TYPICAL WELDS SEE SHEET NO. 29



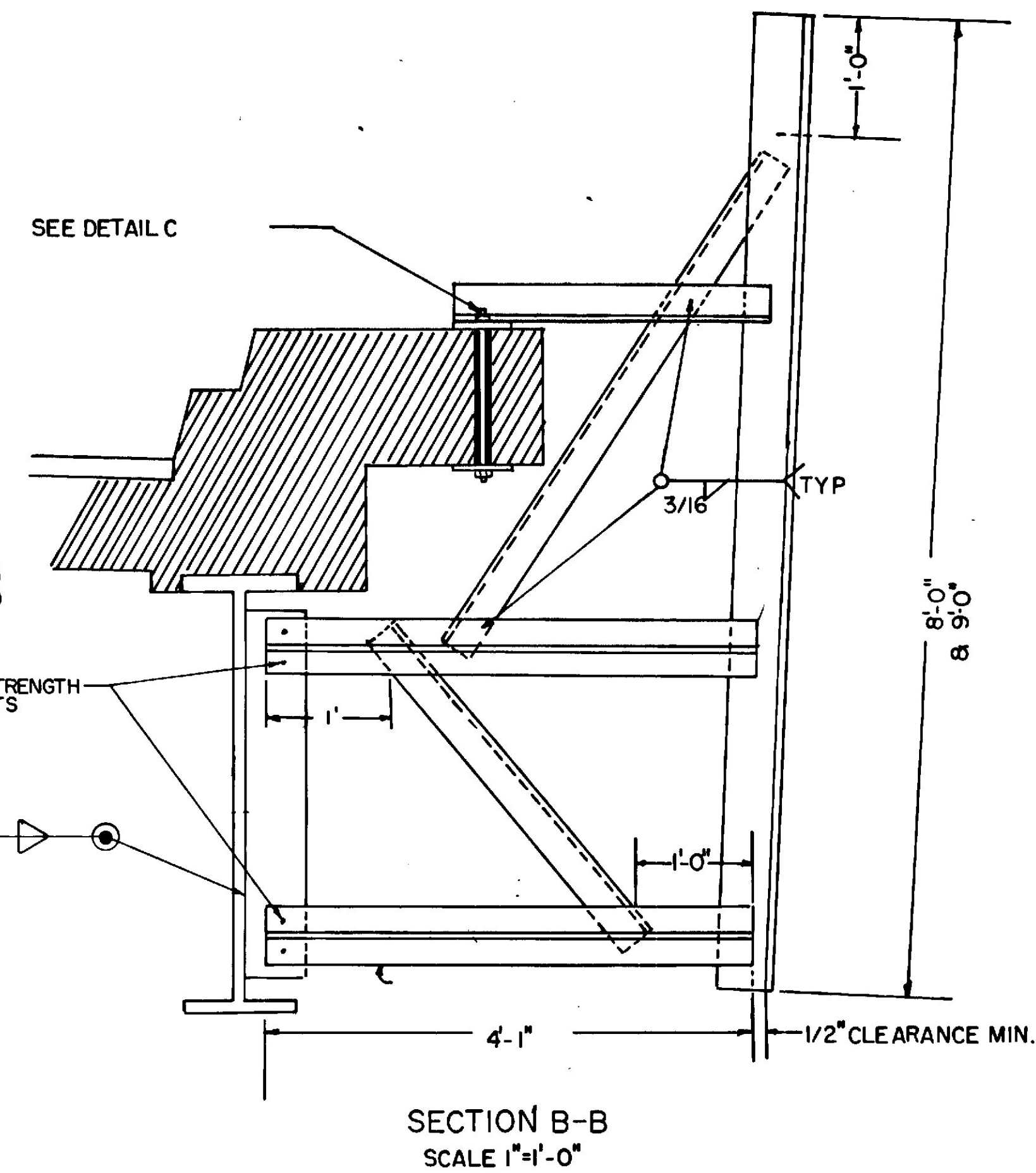
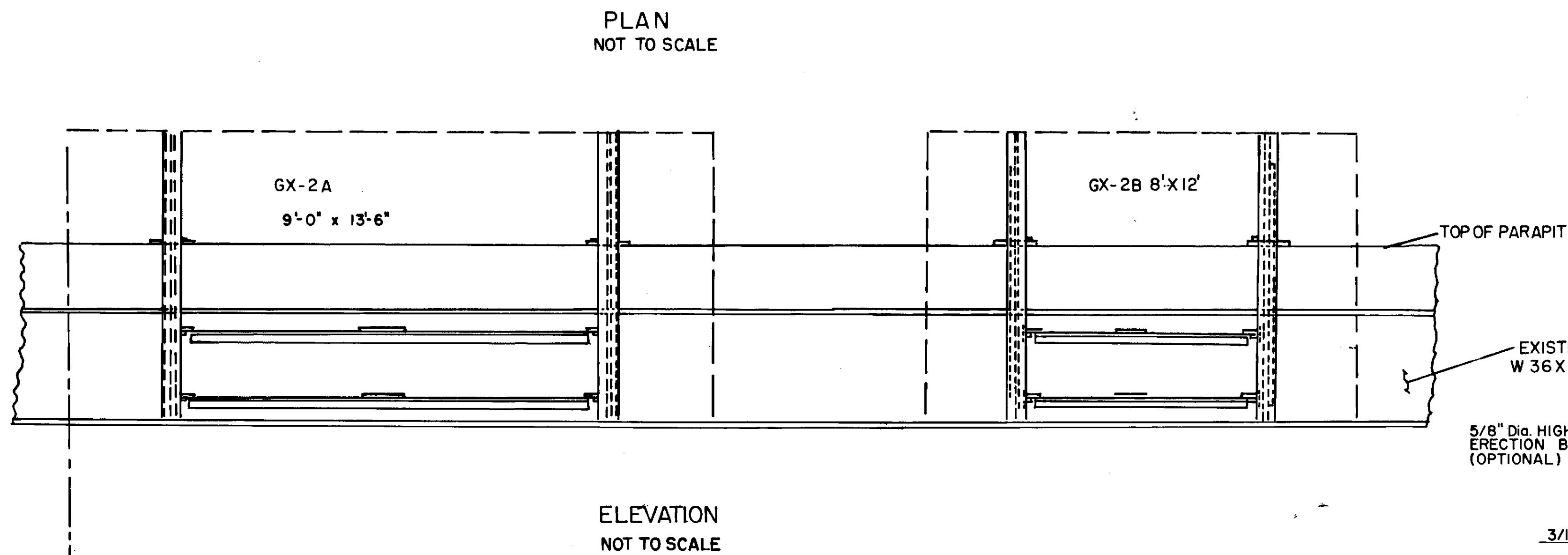
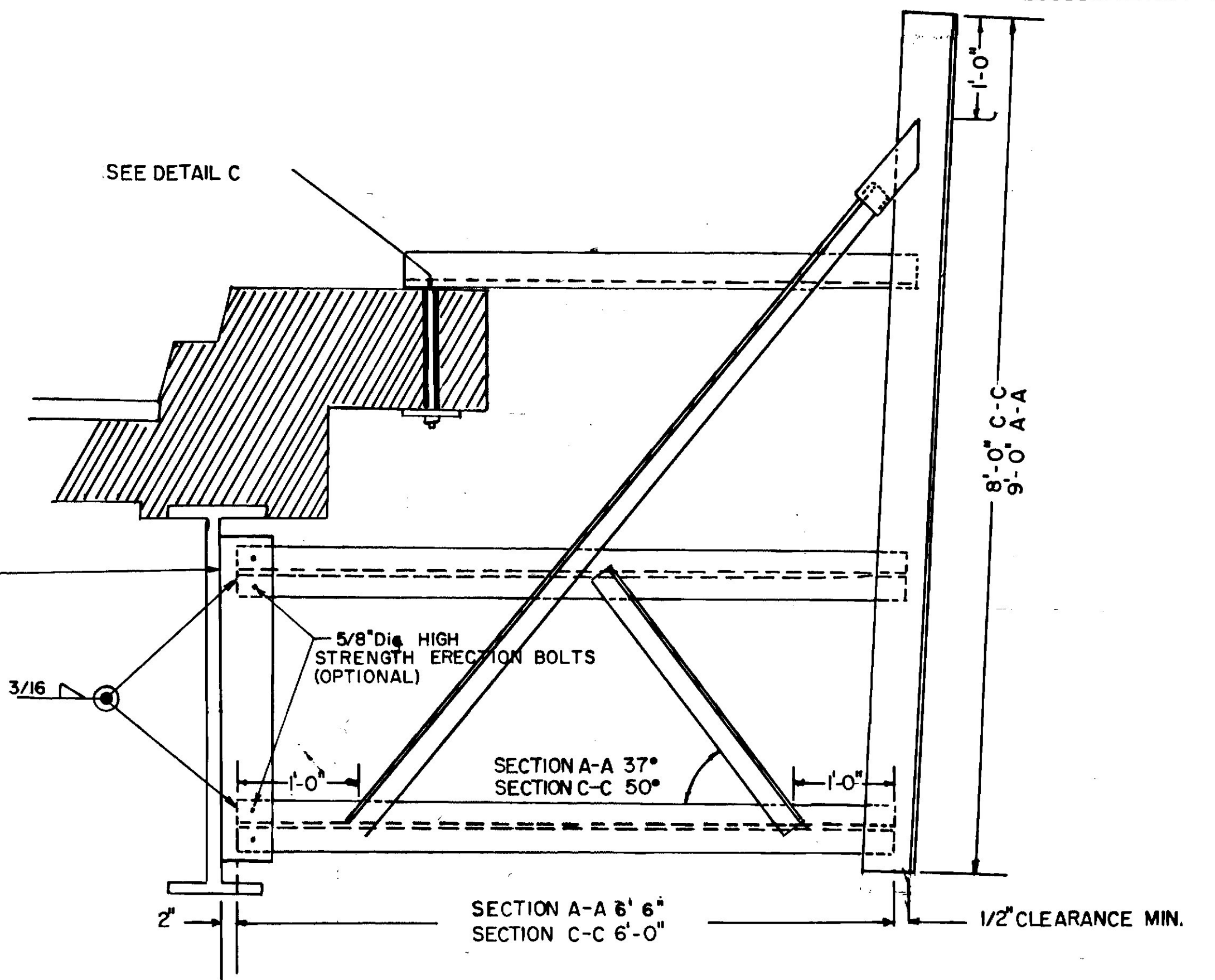
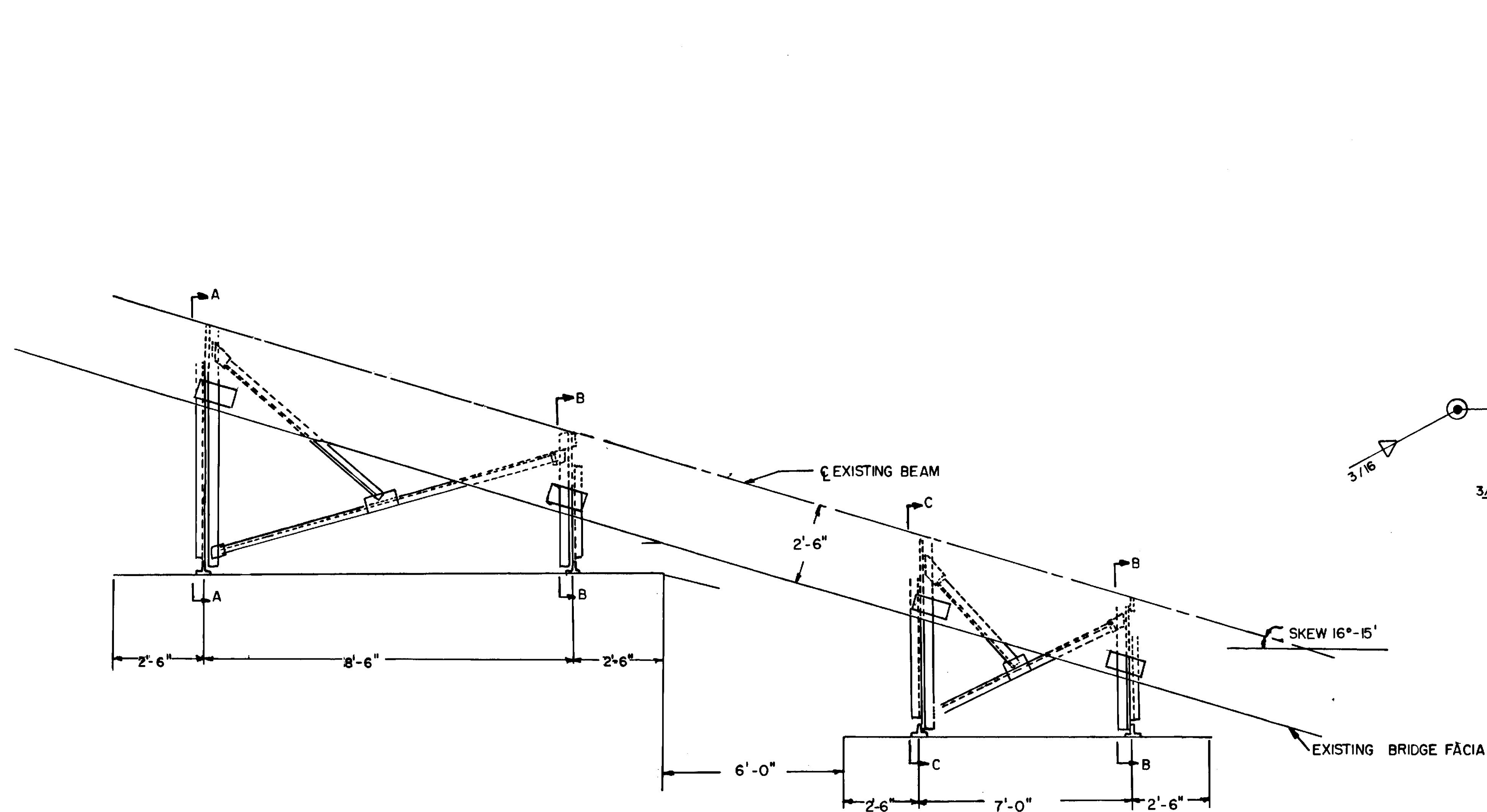
DEPARTMENT OF TRANSPORTATION

SIGN MOUNTS
GX-1
DESERT ROAD BRIDGE
FREEPORT, MAINE

ITEM NO. 645.131

SHEET OF AUGUSTA, MAINE

PLANS	DESIGN - DETAILED	CHECKED	REVISIONS	FIELD CHANGES
BY				
DATE				



NOTES

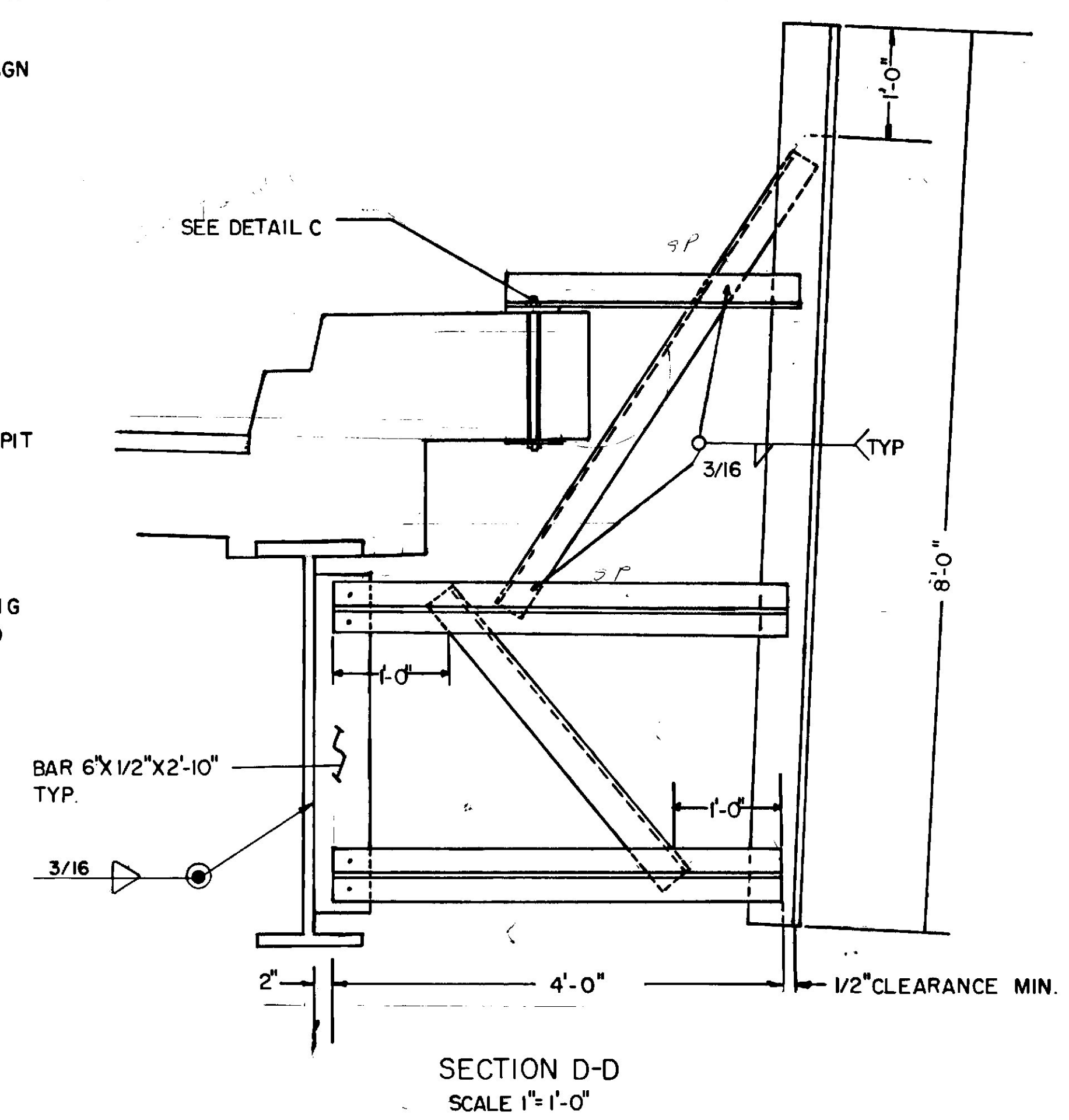
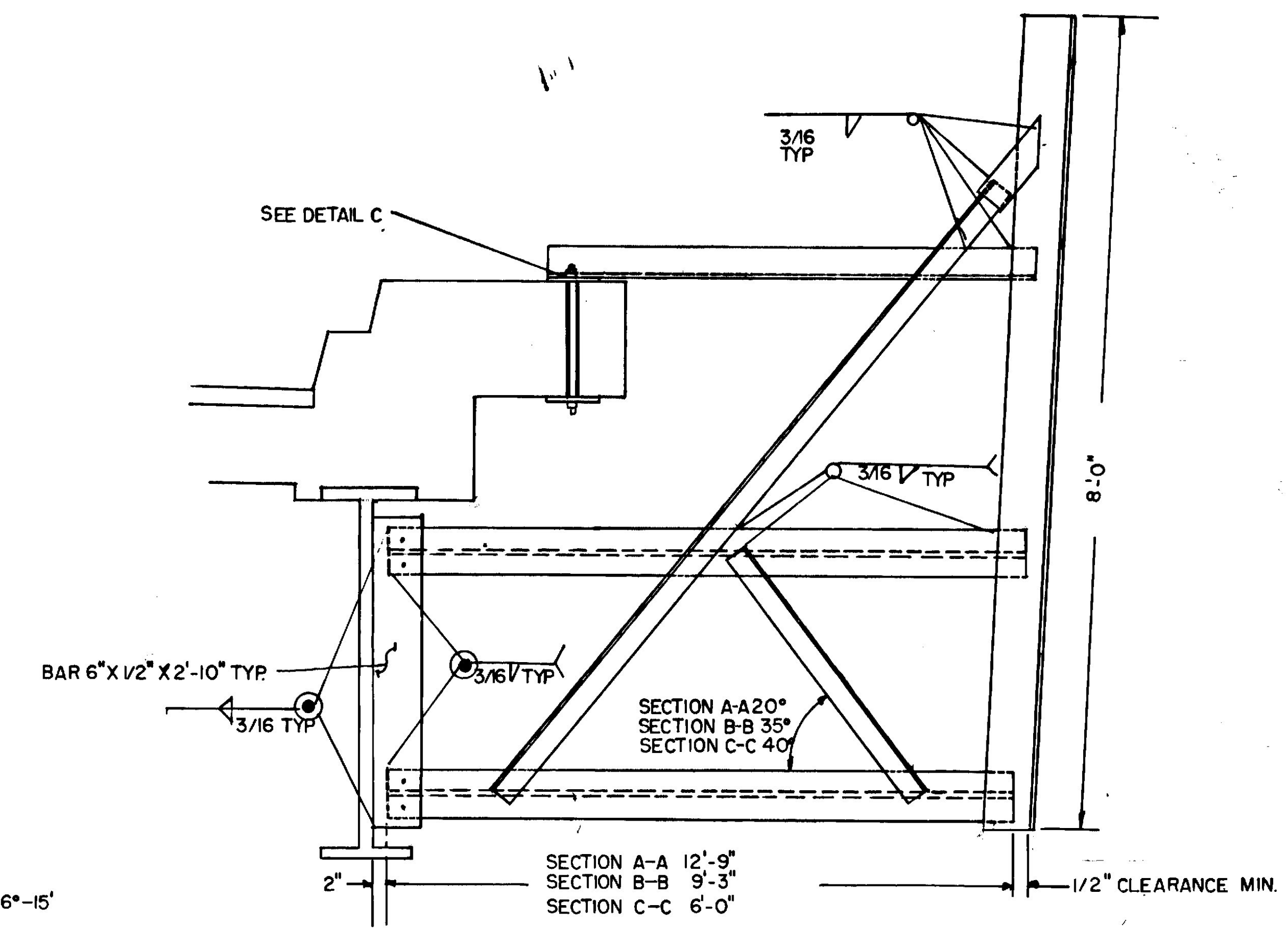
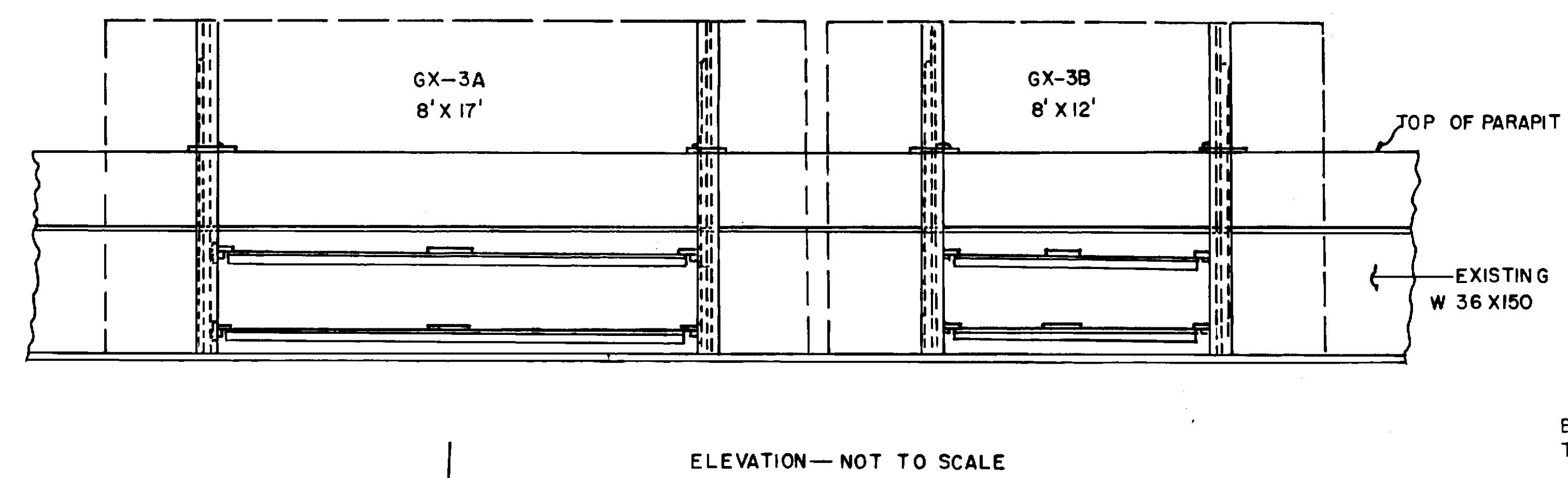
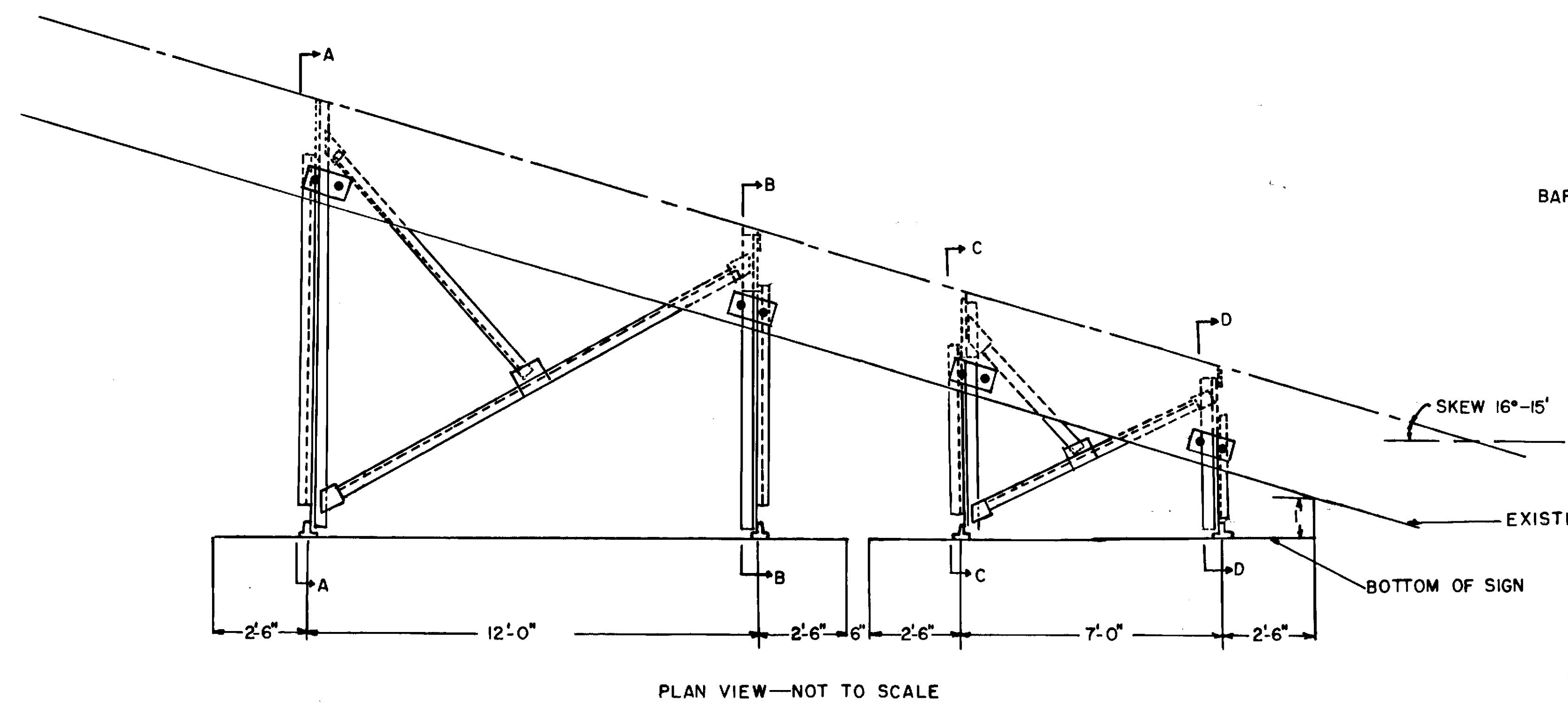
- ALL TEES WT 5X10.5
- ALL ANGLES 3 1/2" X 3 1/2" X 5/16"
- ALL PLATES 1/2"
- FOR TYPICAL WELDS SEE SHEET NO. 29

DEPARTMENT OF TRANSPORTATION

SIGN MOUNTS
GX-2A & GX-2B
ROUTE 125 BRIDGE
FREEPORT, MAINE

ITEM 645.132
SHEET OF AUGUSTA, MAINE

PLANS	DESIGN-DETAILED	CHECKED	REVISIONS	FIELD CHANGES
BY				
DATE				



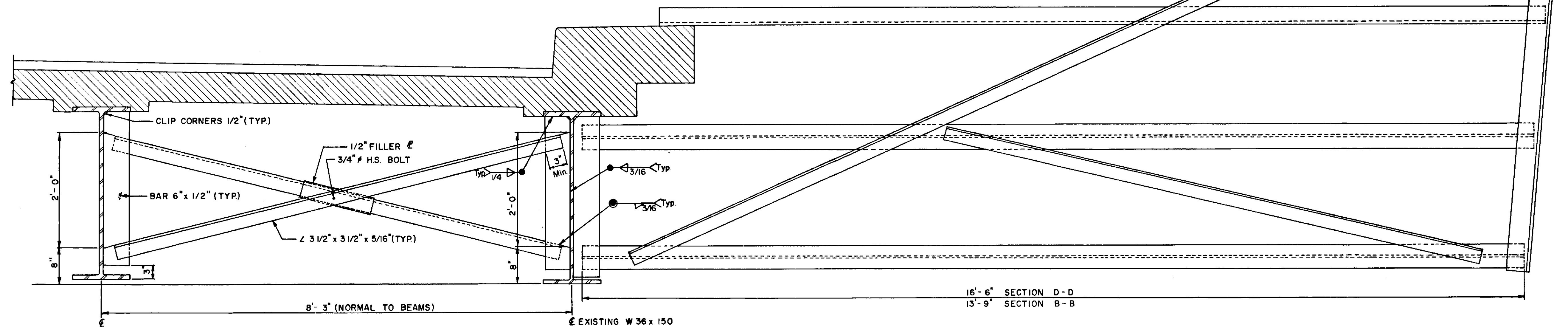
DEPARTMENT OF TRANSPORTATION

SIGN MOUNTS
GX-3A & GX-3B
ROUTE 125 BRIDGE
FREEPORT MAINE

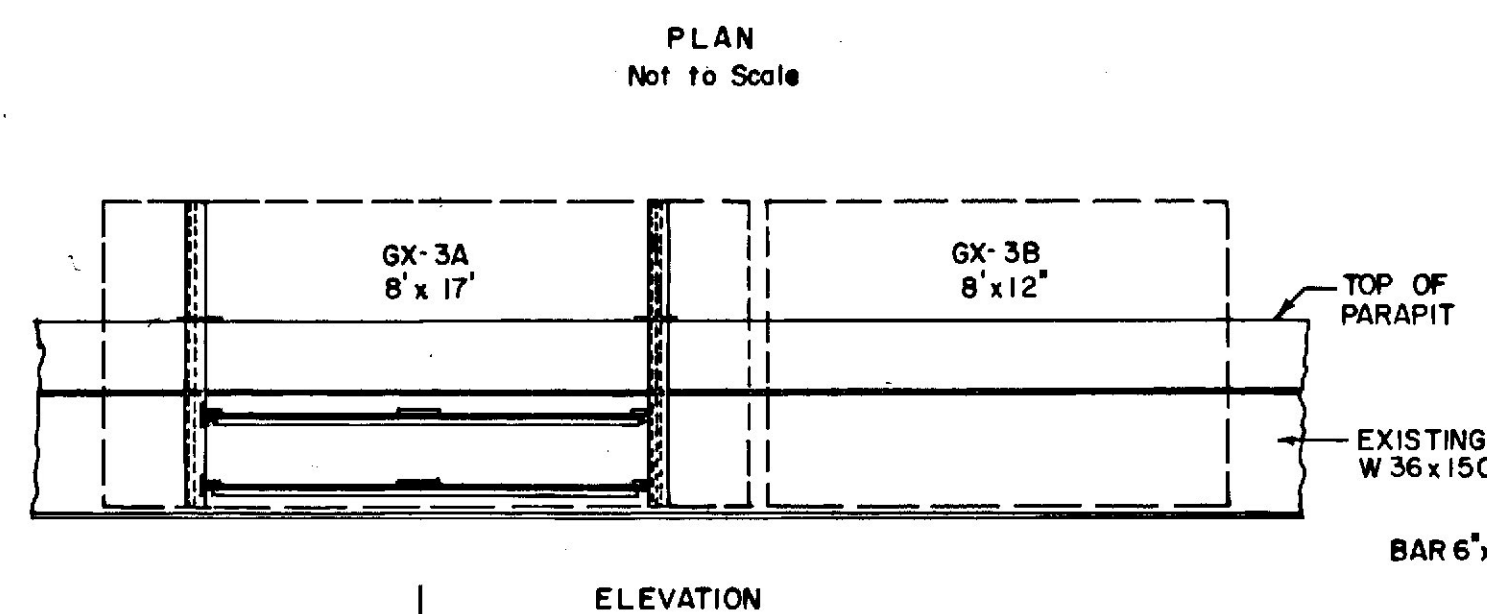
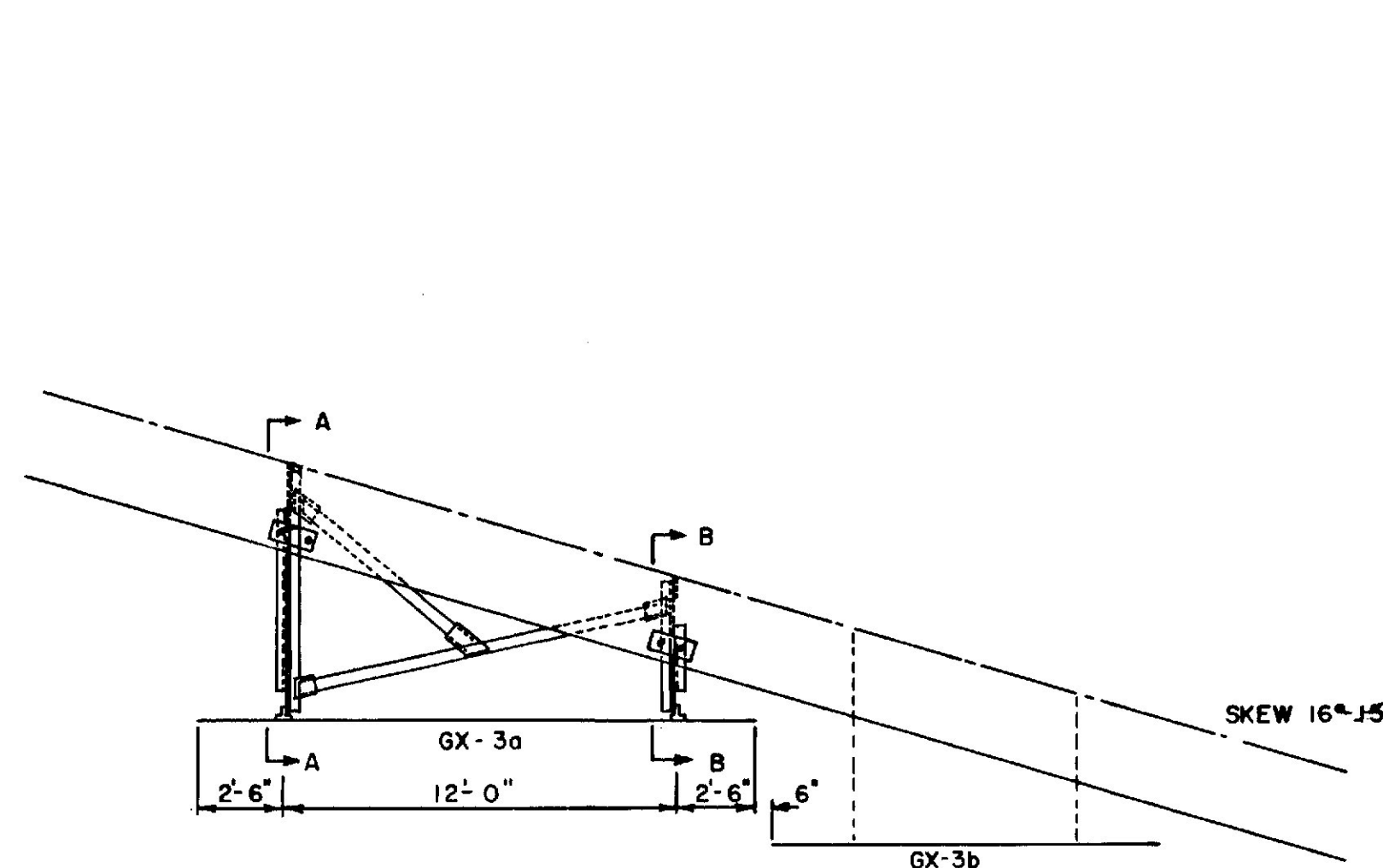
ITEM 645.133
SHEET OF AUGUSTA, MAINE

PLANS	DESIGN - DETAILED	DATE
	CHECKED	
	REVISIONS	
	FIELD CHANGES	

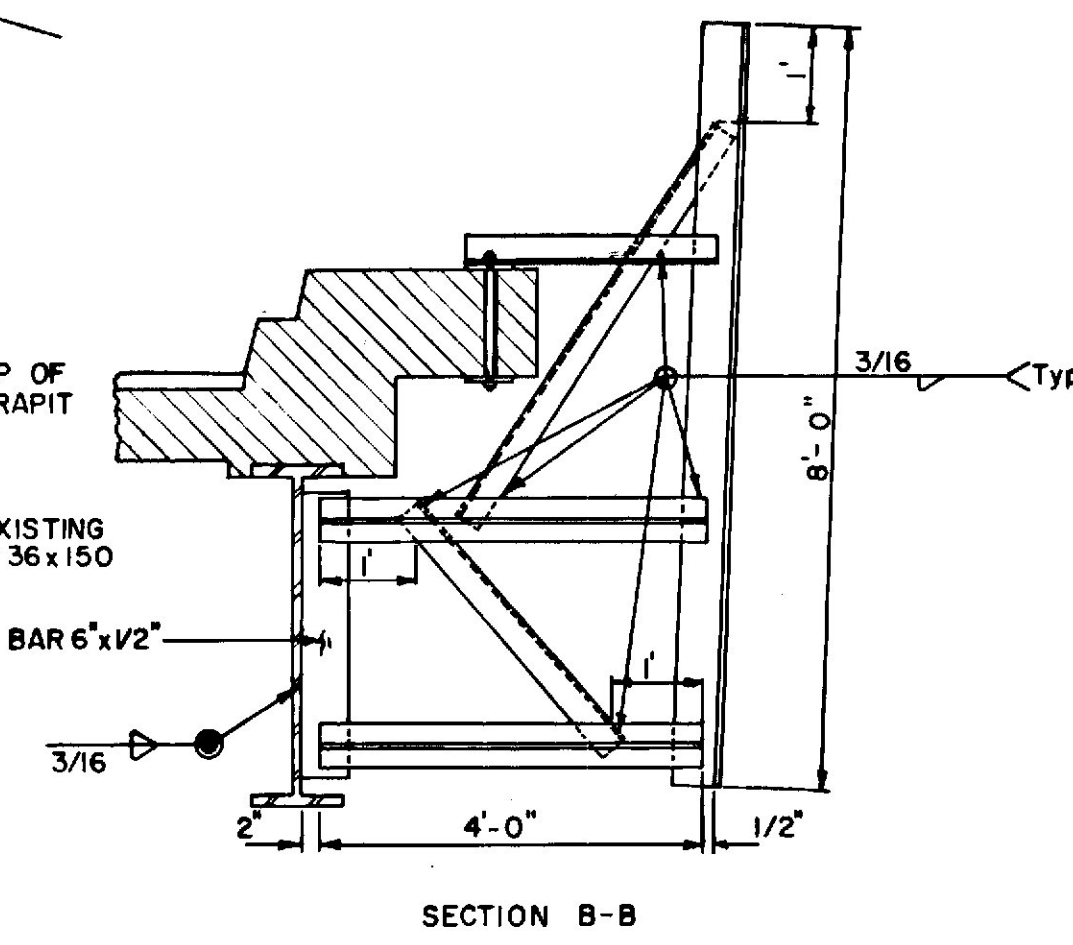
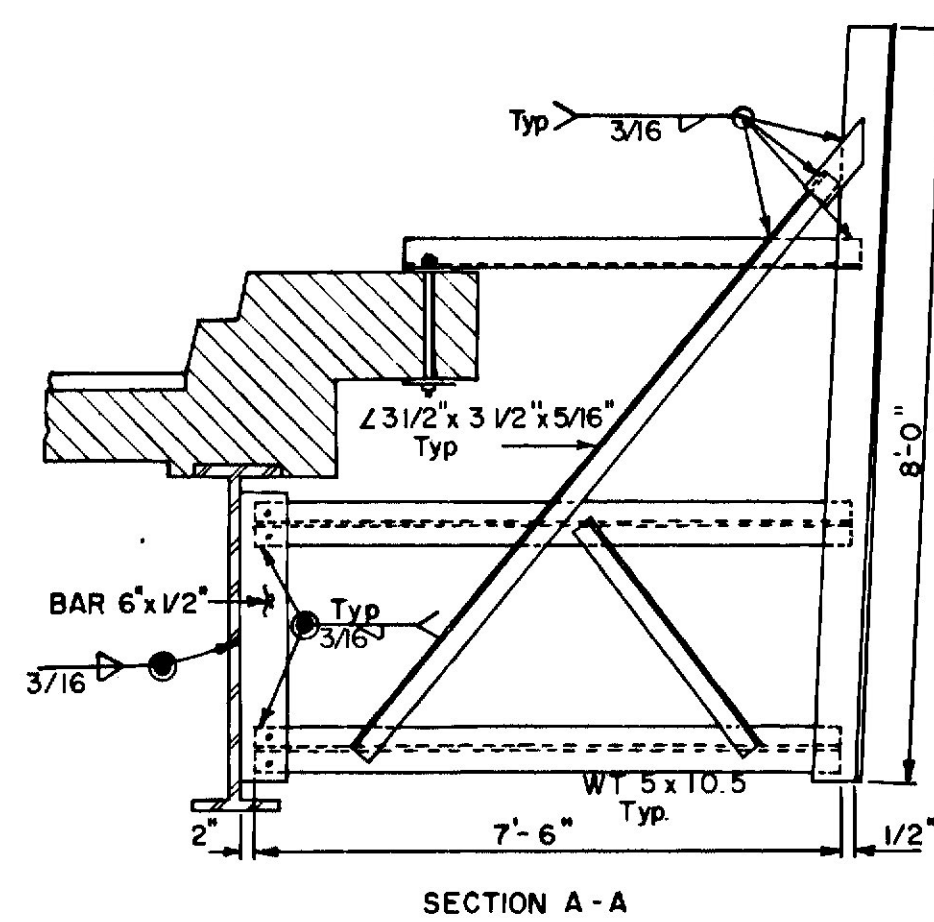
DURHAM ROAD BRIDGE I-95 N.B.
ADDITION TO BRIDGE MOUNTED GUIDE SIGN GX-4a & 4b
BRACING FOR SECTION B-B AND SECTION D-D
SHOWN ON SHEET 27 OF THE PLANS.



DURHAM ROAD BRIDGE N.B. SIGN GX-4a & 4b
SCALE 1" = 1'-0"



RTE 125 BRIDGE S.B.
SIGN GX-3A



RTE 125 BRIDGE I-95 S.B.
REVISION OF BRIDGE MOUNTED GUIDE SIGN GX-3A
SHOWN ON SHEET 26 OF THE PLANS.

STATE OF MAINE
DEPARTMENT OF TRANSPORTATION

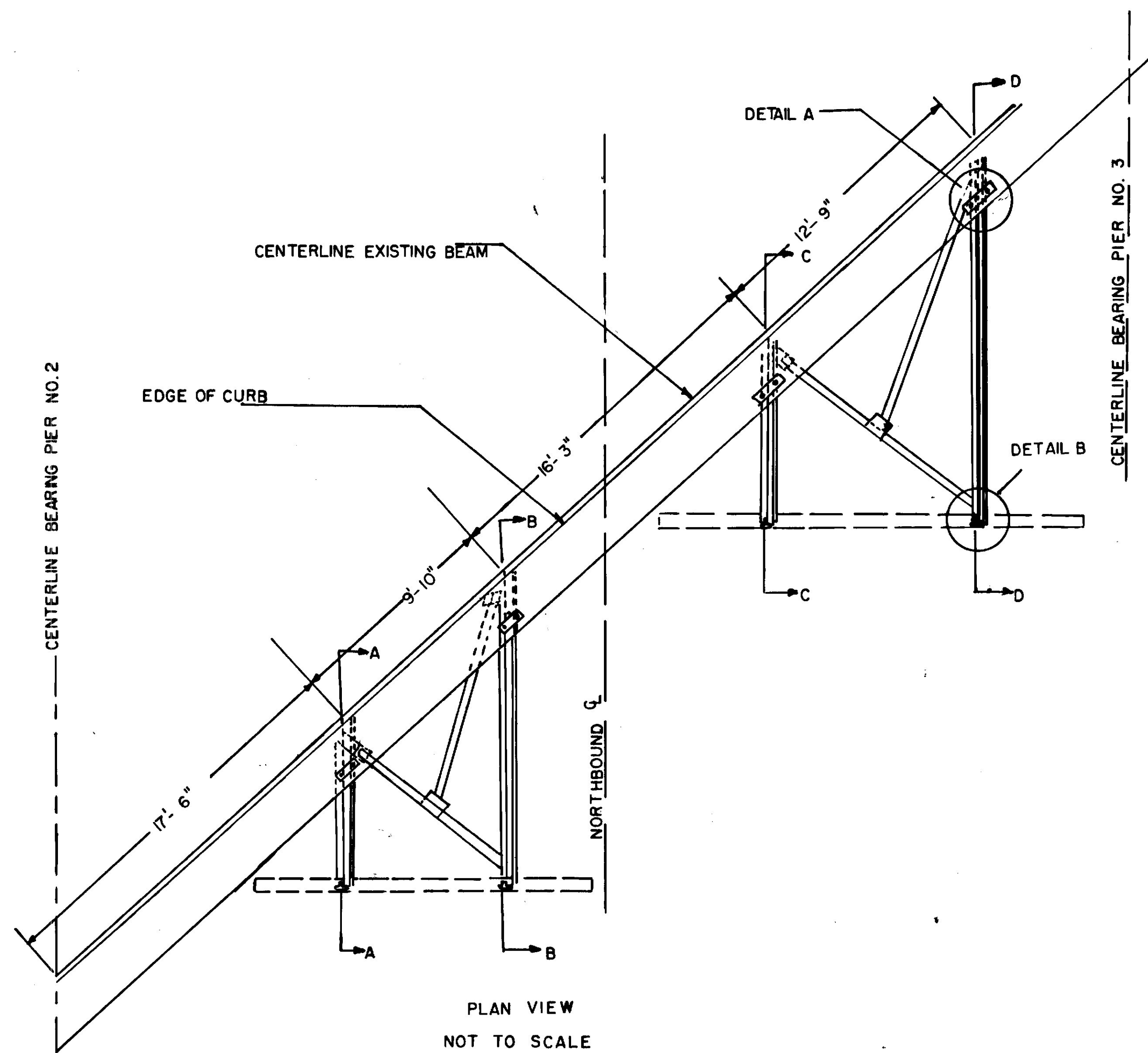
I-95-4(22), 5(21)

SHEET OF AUGUSTA, MAINE

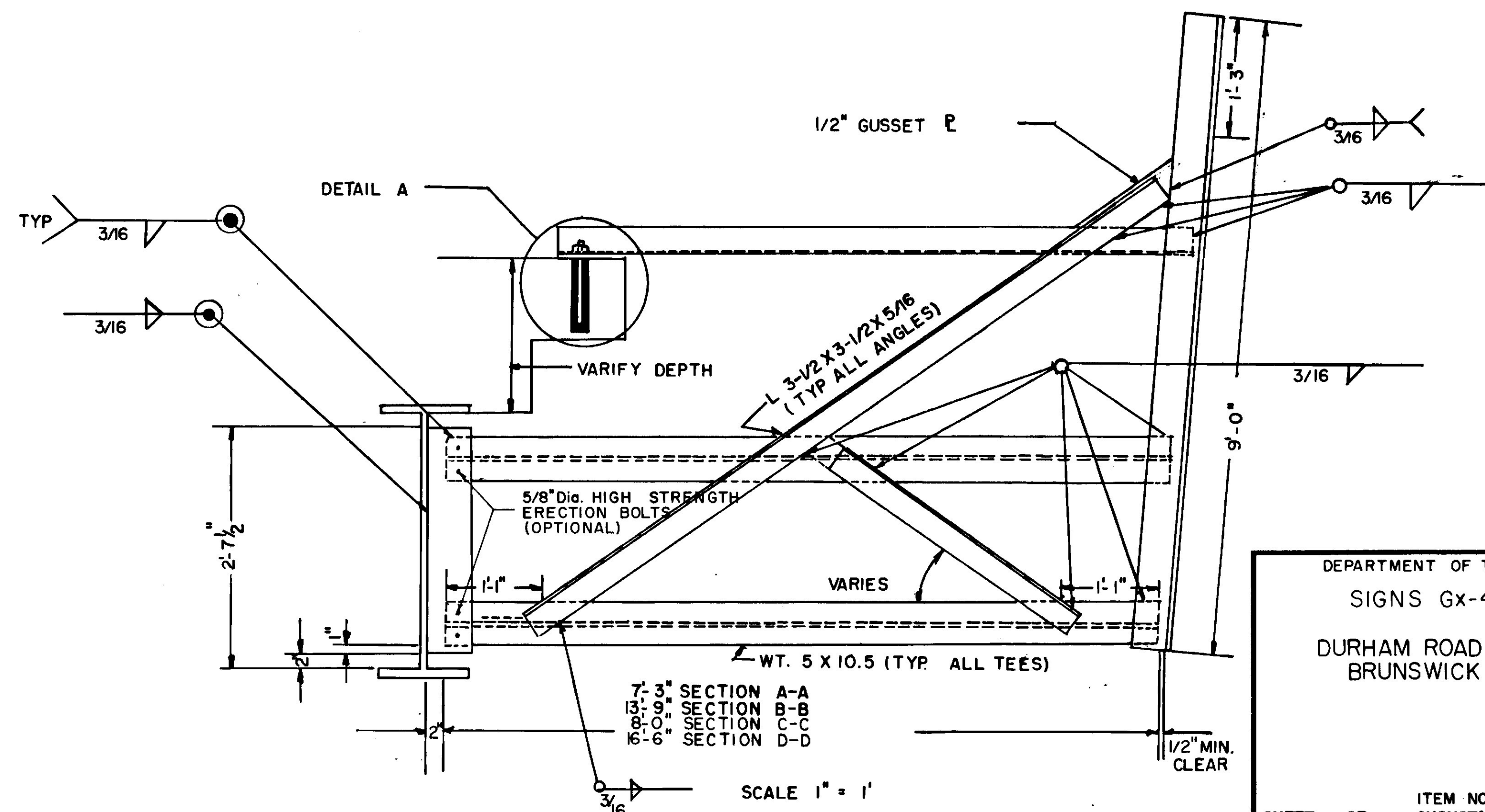
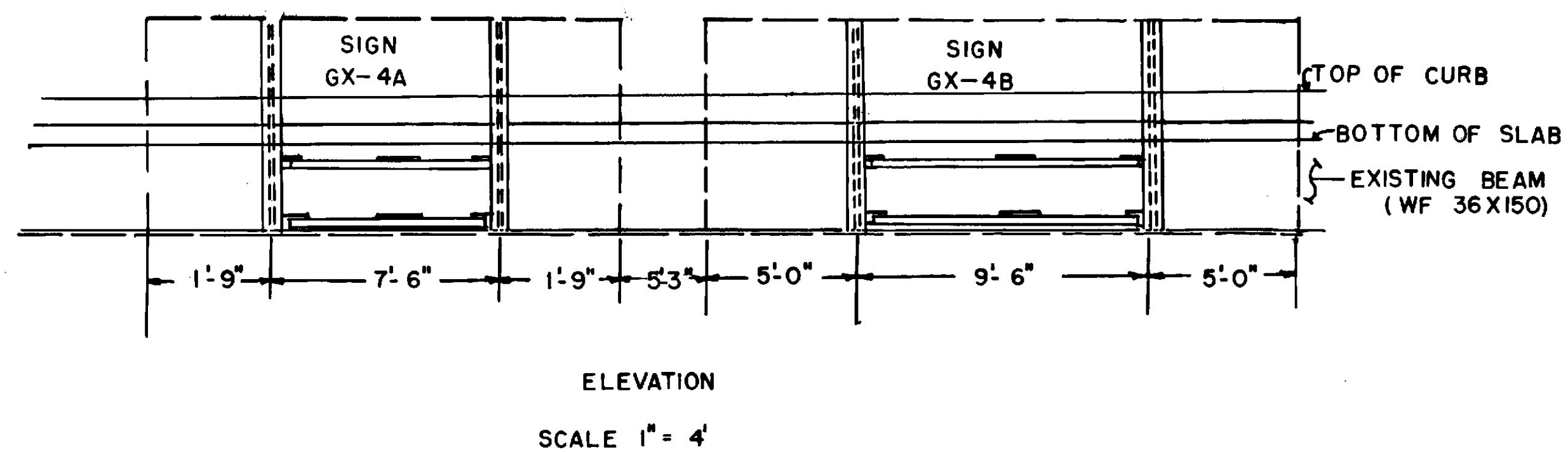
MTA 23

PLANS	DESIGN - DETAILED	CHECKED	REVISIONS	FIELD CHANGES

U. S. R. REG. NO.	STATE	PROJECT NUMBER	SHEET NO.	TOTAL SHEETS
1	MAINE	95-5(21) - 95-4(22)	27	30



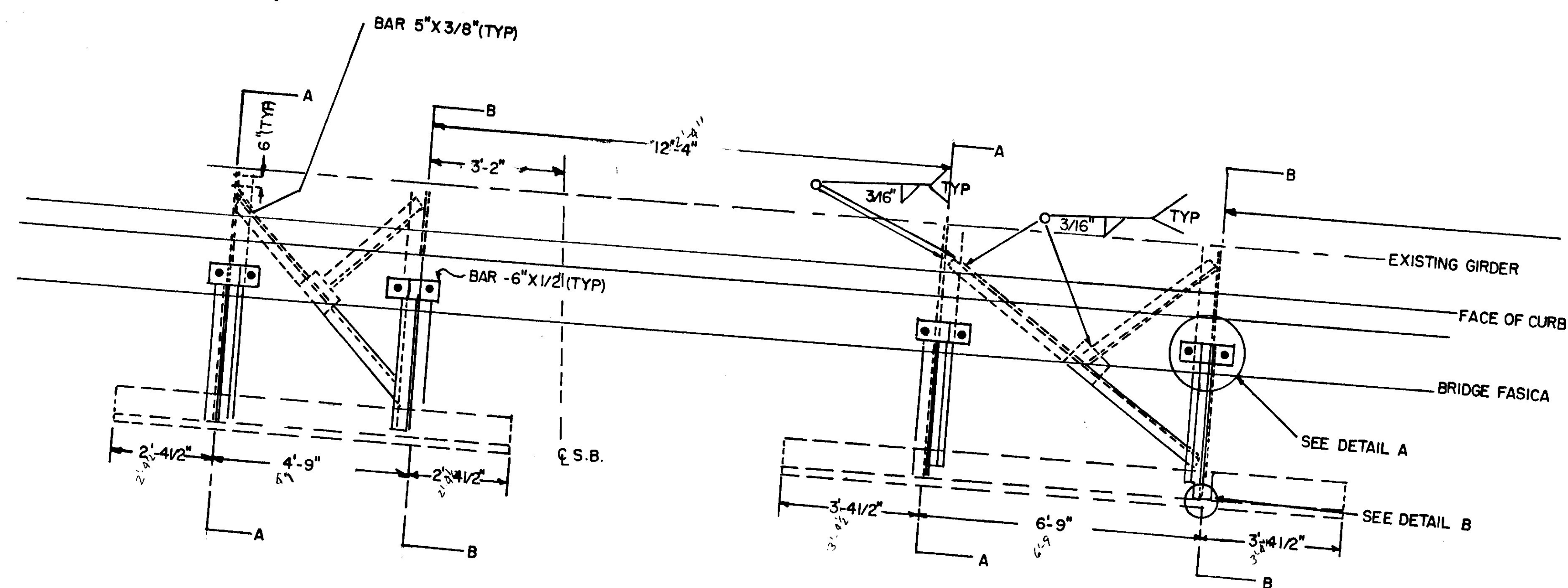
NOTE: ADJUST LATERAL POSITION TO AVOID CONCRETE BRIDGE RAIL POSTS.



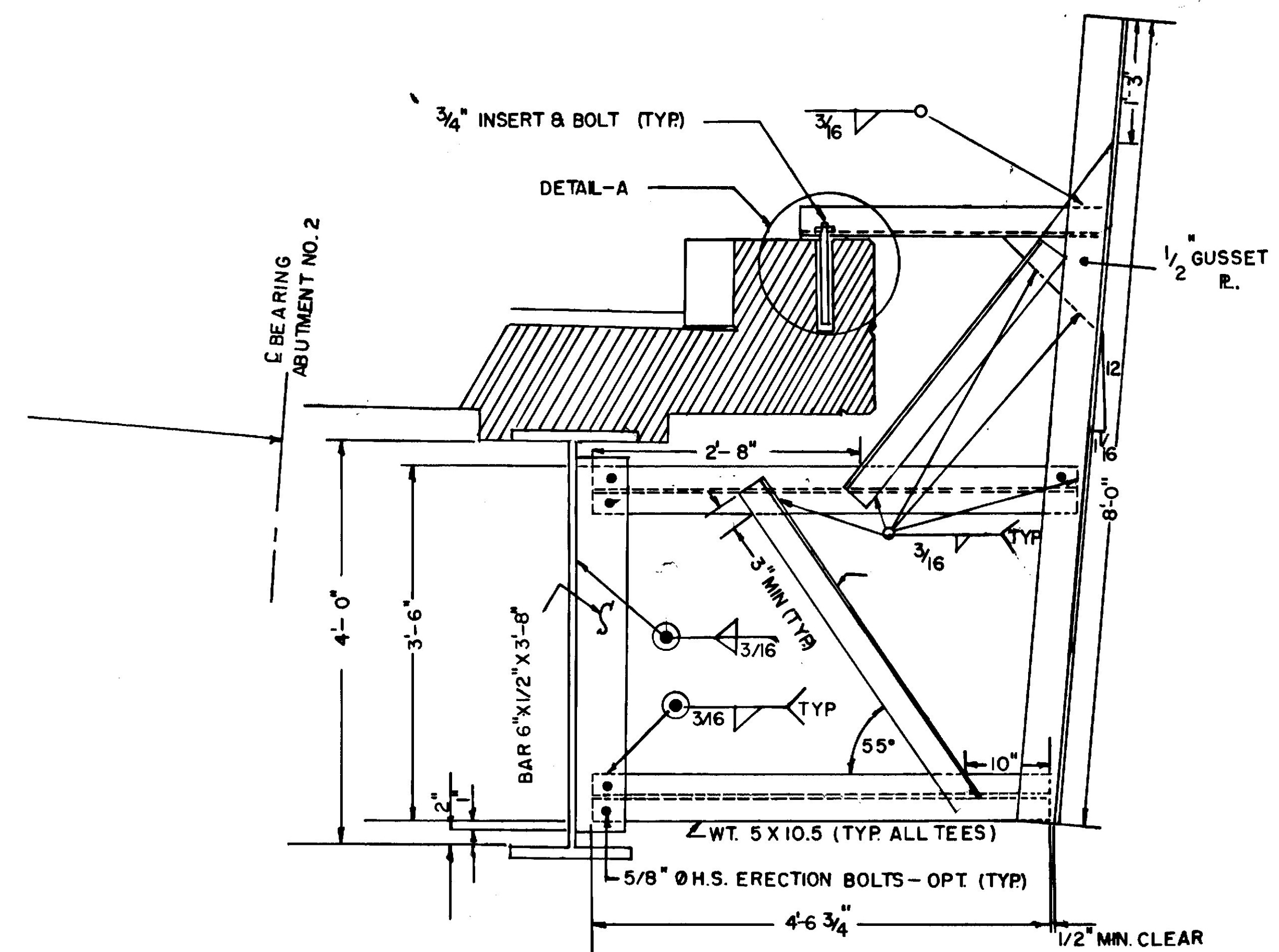
DEPARTMENT OF TRANSPORTATION
SIGNS Gx-4A & 4B
DURHAM ROAD BRIDGE
BRUNSWICK, ME.

SHEET OF ITEM NO. 645.134
AUGUSTA, MAINE

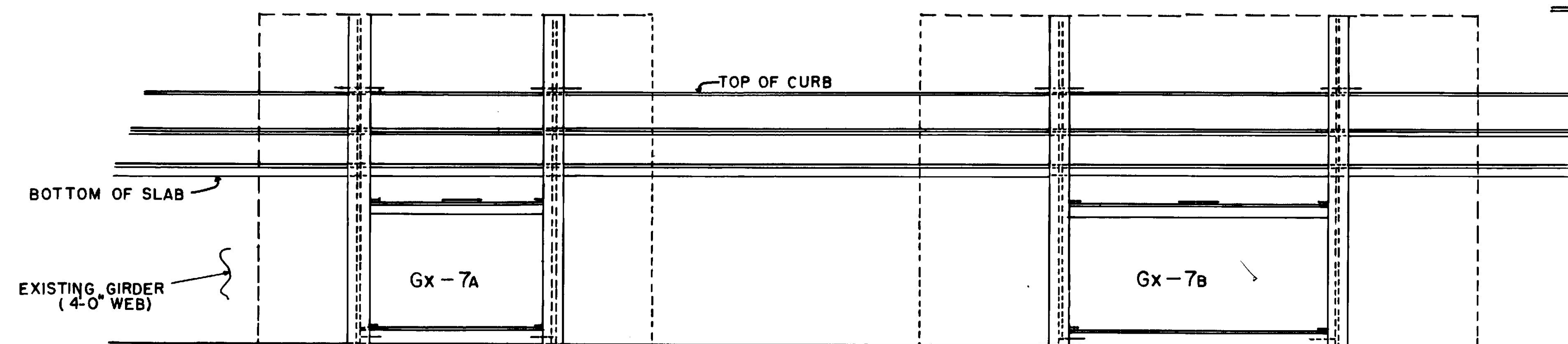
B. F. R. REG. NO.	STATE	PROJECT NUMBER	SHEET NO.	TOTAL SHEETS
1	MAINE	95-5(21) - 95-4(11)	29	30



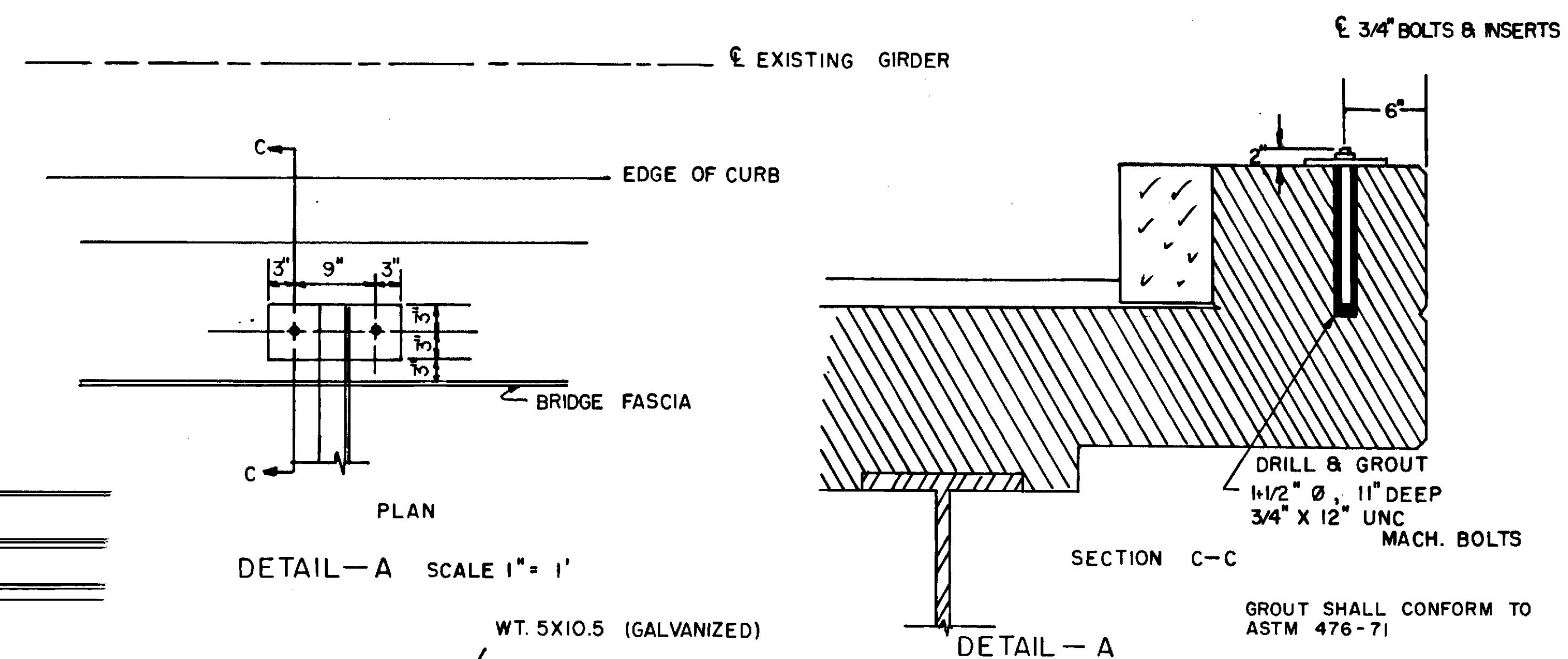
PLAN VIEW
SCALE 1" = 2'



SECTION A-A SCALE
(SECTION B-B OPPOSITE HAND)



ELEVATION



DEPARTMENT OF TRANSPORTATION
SIGN Gx-7
RTE. 196 BRIDGE
TOPSHAM, ME.

ITEM NO. 645.136
SHEET OF AUGUSTA, MAINE

PLANS	DESIGN - DETAILED	BY	DATE
	CHECKED		
	REVISIONS		
	FIELD CHANGES		