



STATE OF MAINE
DEPARTMENT OF TRANSPORTATION
16 STATE HOUSE STATION
AUGUSTA, MAINE 04333-0016

Janet T. Mills
GOVERNOR

Dale F. Doughty
COMMISSIONER

May 7, 2026
Subject: Salmon Falls Bridge
Replacement
WIN:023643.00
Location: Hollis & Buxton
Amendment No. 3

Dear Sir/Ms.:

Make the following changes to the Bid Documents:

In the Plan Set:

REMOVE Sheet Number 3 of 53, GENERAL PLAN dated 04/28/2026 and **REPLACE** with the attached Sheet Number 3 of 53, GENERAL PLAN dated 04/30/2026.

In the Bid Book:

REMOVE pages 46 through 49 titled SPECIAL PROVISION SECTION 104 UTILITIES dated April 24, 2026 (5 pages) and **REPLACE** with the attached SPECIAL PROVISION SECTION 104 UTILITIES dated May 6, 2026 (5 pages).

REMOVE page 59 titled SPECIAL PROVISION SECTION 105, General Scope of Work (Environmental Requirements) dated December 30, 2025 and **REPLACE** with the attached SPECIAL PROVISION SECTION 105, General Scope of Work (Environmental Requirements) dated May 4, 2026 (2 pages).

REMOVE page 63 titled SPECIAL PROVISION SECTION 107 TIME dated April 29, 2025 (1 page) and **REPLACE** with the attached SPECIAL PROVISION SECTION 107 TIME dated May 7, 2026 (2 pages).

REMOVE pages 255 through 315 the Army Corps of Engineers permit dated November 21, 2025 and **REPLACE** with the attached updated Army Corps of Engineers permit dated April 30, 2026 (66 pages).

REMOVE page 316 titled Environmental Summary Sheet dated 12/30/2025 and **REPLACE** with the attached Environmental Summary Sheet dated 5/4/2026 (1 page).

The following questions have been received:

Question: Can access to Salmon Falls Road from Route 202/4/117 (and vice versa) be shut down for short durations of time during steel erection?

Response: Please see the aforementioned changes to the bid documents.

Question: Can the existing piers be utilized as temporary supports during the erection of the new steel? Are there any engineering calculations from the original design available?

Response: Utilizing the existing piers as part of an engineered temporary support would be allowed, provided the construction sequence meets the requirements of the Contract. Calculations related to the existing bridge are not available.

Question: Given the relatively shallow depth to bedrock, the installation of a traditional sheet pile cofferdam will be difficult. Will underwater demolition and/or blasting of the existing piers be permitted?

Response: Underwater demolition is permitted. Blasting of the existing piers will not be permitted.

Question: Special Provision 107 added in amendment number 2 page 11/11 is dated 4/29/2025, the amendment states the correct provision is dated 4/29/2026. Please advise.

Response: Please see the aforementioned changes to the bid documents.

Question: Special Provision 107 added in amendment number 2 changes the substantial completion requirements from having surface pavement on the bridge deck to base pavement on the bridge deck. This reduces the paving by 1 day and give the contractor 2 additional weeks for paving. The project needs additional months to complete, not days and weeks. I requests more time be added to the construction schedule.

Response: The duration of the closure of U.S. Route 202, 4, & 117 (Hollis Road / Narragansett Trail) at the Project site will not be extended.

Consider these changes and information prior to submitting your bid on **May 13, 2026**.

Sincerely,



George M. A. Macdougall P.E.
Contracts & Specifications Engineer

Date: 4/30/2026

Username: 8646

Division: HIGHWAY

Filename: ...100\BRIDGE\MSTA\003_BDP\Plan.dgn

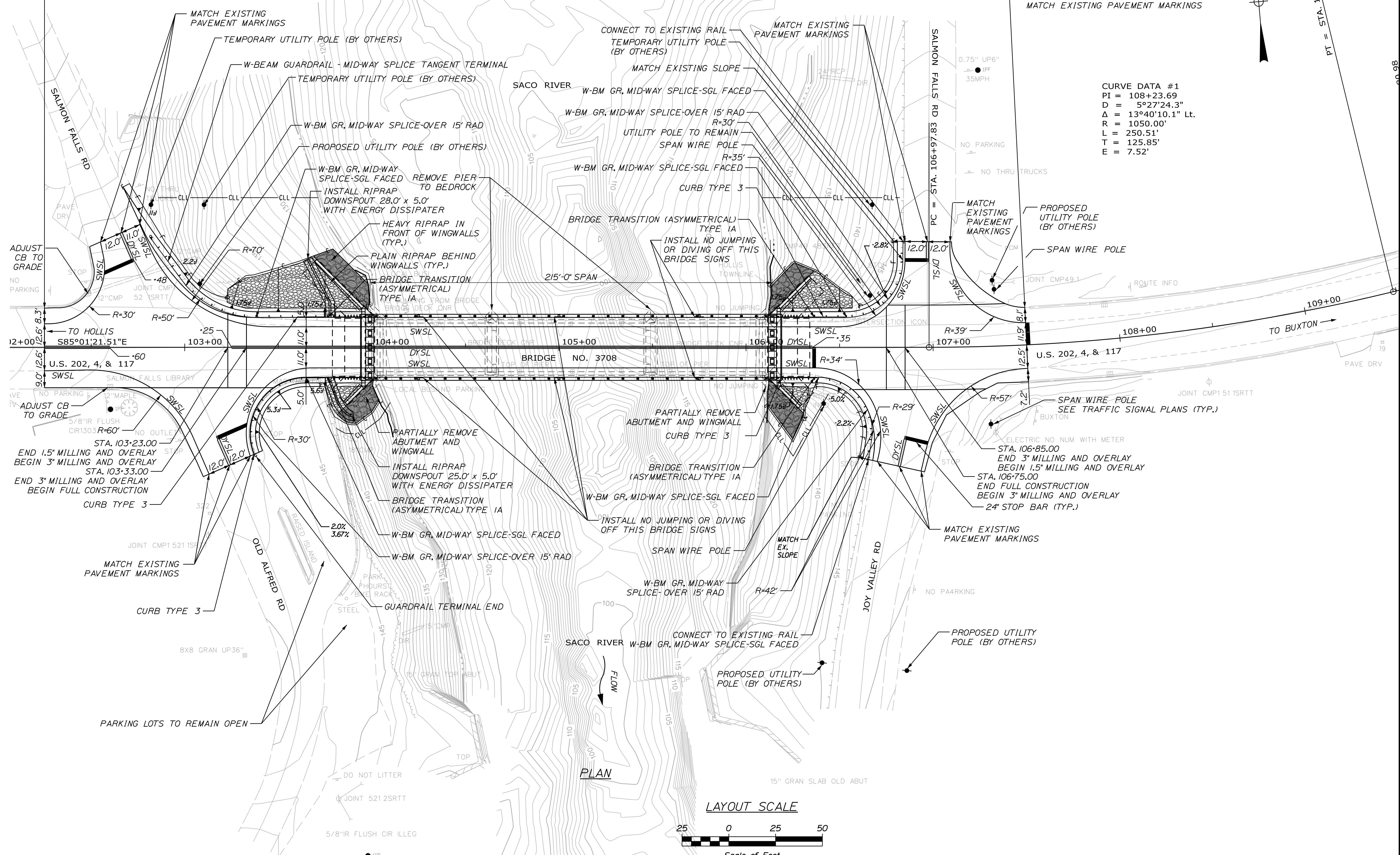
STA. 102+25.00
BEGIN PROJECT
LIMIT OF WORK
BEGIN 1.5" MILLING AND OVERLAY
MATCH EXISTING
PAVEMENT MARKINGS

STA. 107+50.00 END PROJECT
LIMIT OF WORK
END 1.5" MILLING AND OVERLAY
MATCH EXISTING PAVEMENT MARKINGS

CURVE DATA #1
PI = 108+23.69
D = 5°27'24.3"
Δ = 13°40'10.1" Lt.
R = 1050.00'
L = 250.51'
T = 125.85'
E = 7.52'



PT = STA. 109+48.34



STATE OF MAINE		DEPARTMENT OF TRANSPORTATION		2364300		WIN		023643.00		BRIDGE NO. 3708		BRIDGE PLANS	
SALMON FALLS BRIDGE		SACO RIVER		YORK COUNTY		HOLLIS-BUXTON		GENERAL PLAN		SHEET NUMBER		3	
OF 53		DATE		DATE		DATE		DATE		DATE		DATE	
PROJ. MANAGER		BY		DATE		DATE		DATE		DATE		DATE	
DESIGN-DETAILED		P. LUSTON		NOV. 2024		NOV. 2024		NOV. 2024		NOV. 2024		NOV. 2024	
CHECKED-REVIEWED		C. WOLL		SEPT. 2025		SEPT. 2025		SEPT. 2025		SEPT. 2025		SEPT. 2025	
DESIGN-DETAILED		R. HOWE		SEPT. 2025		SEPT. 2025		SEPT. 2025		SEPT. 2025		SEPT. 2025	
DESIGN-DETAILED		L. LORING		SEPT. 2025		SEPT. 2025		SEPT. 2025		SEPT. 2025		SEPT. 2025	
REVISIONS 1		Temp. poles & CLL loc.		4/28/26		4/28/26		4/28/26		4/28/26		4/28/26	
REVISIONS 2		Removed utility pole std.		4/30/26		4/30/26		4/30/26		4/30/26		4/30/26	
REVISIONS 3													
REVISIONS 4													
FIELD CHANGES													

SPECIAL PROVISIONS
SECTION 104
Utilities

UTILITY COORDINATION

The contractor has primary responsibility for coordinating their work with utilities and/or railroad after contract award. The contractor shall communicate directly with the utilities regarding any utility work necessary to maintain the contractor’s schedule and prevent project construction delays. The contractor shall notify the resident of any issues.

THE CONTRACTOR SHALL PLAN AND CONDUCT WORK ACCORDINGLY.

MEETING

A Preconstruction Utility Conference, as defined in Subsection 104.4.6 of the Standard Specifications **IS REQUIRED.**

GENERAL INFORMATION

These Special Provisions outline the arrangements that have been made by the Department for utility work to be undertaken in conjunction with this project. The following list identifies all known utilities having facilities presently located within the limits of this project or intending to install facilities during project construction.

Utilities have been notified and will be furnished a project specification.

Overview & Utility Contact Information:

Utility/Railroad	Aerial	Underground	Contact Name	Contact Number
Central Maine Power Company	X		Kelvin Hall	(443)867-0362
Charter Communications	X		John Kilgore or Paul Girouard	653-8611 253-2252
FirstLight	X		Mike Ellingwood or Jarrod Smith	462-2759 (603)396-1100
GoNetspeed	X		Jim Knight	590-5111
MaineDOT Electrical	X	X	Alan Farrington	441-9081
Town of Buxton		X	Krystal Dyer	929-5191

Temporary utility/railroad adjustments **ARE** anticipated. If any unexpected utility relocations become necessary, they shall be scheduled in accordance with Section 104 of the Standard Specifications and shall be performed by the appropriate utility company in conjunction with the work by the Contractor. Should the Contractor choose to have any poles temporarily relocated or request conductors be covered, all work shall be done at the Contractor’s request and expense, with no additional cost or schedule impacts to the Department.

All adjustments are to be made by the respective utility unless otherwise specified herein.

Fire hydrants shall not be disturbed until all necessary work has been accomplished to provide proper fire protection.

All clearing and tree removal in areas where utilities are involved must be completed before the utilities are able to relocate their facilities.

It is the responsibility of the Contractor with the Utility Pole owner, to layout all of the proposed pole locations in the field prior to the start of utility relocations. Should any adjustments be needed, the Utility will document adjustments and inform the Department prior to utility relocations. The contractor shall mark final grade on all pole stakes.

The Contractor shall provide the utilities access to the new pole locations. Construction of any spot cuts or fills in excess of 2 feet must be completed prior to utility relocations. All cut/fill depths listed on the pole list are approximate and will need to be verified by the contractor prior to poles being set. The Contractor shall prepare a plan for how access and the spot cuts and fills will be accomplished and what the schedule will be for performing the work. This plan will be discussed at the pre-construction utility meeting.

**** Specific information regarding the line voltage can be requested from Central Maine Power Company****

Utility/railroad working days are Monday through Friday. Times are estimated on the basis of a single crew for each utility/railroad. Any times and dates mentioned are **estimates only** and are dependent upon favorable weather, working conditions, and freedom from emergencies. The Contractor shall have no claim against the Department if they are exceeded.

AERIAL

Summary:

Utility	Pole Set	Run New/ Trans. Wires/ Cables	Remove Poles	Estimated Working Days
Central Maine Power Company	X	X	X	20
Charter Communications		X		15
FirstLight		X		15
GoNetspeed		X		30
Total:				80

Utility Specific Issues:

Central Maine Power Company

Central Maine Power Company (CMP) has approximately **11 poles** to set as per the pole list included in this specification and has cables to run/transfer to the new pole locations. The contractor shall notify CMP once all poles are staked, pole access is provided, and the clearing and spot cuts/fills are completed. **CMP will require two weeks to schedule their work after notice is received that the prep work is completed.** Once work is scheduled CMP estimates **20 working days to complete their work.** CMP will remove the old poles once all transfers are complete. **CMP will remove the existing power service line for the old/abandoned traffic signal from pole #CMP49/48SRTT at station 106+62.4, 34.3' Lt. to old traffic pole at station 107+32, 46' Rt.**

At the Contractors request, Central Maine Power Company may temporarily de-energize the conductors between pole #CMP1/52/1SRTT at station 103+08, 32.7' Lt. to pole #CMP1 51 1SRTT at station 108+43.9, 28.9 Rt. and between the next pole north of pole # CMP49.1 at station 107+32.7 on Salmon

Falls Road, 33.7' Lt to the pole at station 106+84.4, 172.7' Rt. on Joy Valley Road to gain additional clearance during construction. This shall be discussed in detail at the pre-construction meeting.

Charter Communications

Charter Communications has new cables to run/transfer to the new pole locations. After CMP has completed their work Charter shall begin their work. The contractor and/or CMP shall notify Charter once all of CMP's work is completed. **Charter will require two weeks to schedule their work after notice is received.** Once work is scheduled Charter estimates **15 working days to complete their work.**

FirstLight

FirstLight has cables to run/transfer to the new pole locations. After Charter has completed their work FirstLight shall begin their work. The contractor and/or Charter shall notify FirstLight once all of Charter's work is completed. **FirstLight will require two weeks to schedule their work after notice is received.** Once work is scheduled FirstLight estimates **15 working days to complete their work.**

GoNetspeed

GoNetspeed has cables to run/transfer to the new pole locations. After FirstLight has completed their work GoNetspeed shall begin their work. The contractor and/or FirstLight shall notify GoNetspeed once all of FirstLight's work is completed. **GoNetspeed will require two weeks to schedule their work after notice is received.** Once work is scheduled GoNetspeed estimates **30 working days to complete their work.**

MaineDOT Electrical

MaineDOT Electrical has aerial signals and cables for traffic signals within the project limits.

In general, all 120/240-volt upgrade projects will require a new electric service order with Central Maine Power. The Contractor shall provide the following information with the new electric service order request:

- Electrician's name performing the work
- Voltage
- Amperage
- Pole number of the existing power supply
- Distance from the pole to the control box
- The 7 digit meter number of the closest meter to the pole associated with each service location

The contractor shall allow at least 4 weeks for the MaineDOT to establish the account.

Pole List:

Existing Pole #	Existing Station	Left/Right		Existing Offset	Proposed Station	Left/Right		Proposed Offset	Comments
		LT	RT			LT	RT		
CMP2/2/SRTT	100+92.7	X		33.4					OK
					102+82	X		75'	NEW TEMP POLE
CMP1/52/1SRTT	103+04.2	X		32.7	103+08	X		32.7'	REPLACE WITH TALLER
					103+05	X		75'	NEW TEMP POLE
CMP1/521/1SRTT	103+12.7		X	100.5					OK

521/2SR TT	103+82.3		X	241.3				OK	
CMP49/48SR TT	106+62.4	X		34.3				OK	
					106+67	X	75'	NEW TEMP POLE	
NO# W/ METER	107+32.0		X	46.0				OK, RELOCATE WIRES CROSSING TO ROUTE 117 FROM THIS POLE FOR CRANE CLEARANCE	
CMP49.1	107+32.7	X		33.7	107+32	X	34'	REPLACE WITH TALLER, CROSS WIRES TO ROUTE 117 FROM THIS POLE	
CMP1 51 1SR TT	108+43.9		X	28.9				OK	
<u>Joy Valley Road</u>									
	106+84.4	X			106+84.4		X	172.7'	REPLACE WITH TALLER, 22.2' FROM CL OF JOY VALLEY RD
					106+41.9		X	168.7'	ADD NEW SUPPORT POLE BEHIND GUARDRAIL 20.9' FROM CL OF JOY VALLEY RD
<u>Route 4A</u>									
	50+66		X	17.5'					OK
	52+50	X		15.7'					REMOVE ORPHAN POLE
	52+53	X		15.3'	52+53	X		26'	MOVE, SHOULDER/DITCH (0.7' OFF NEW EP)
	53+11	X		24.4'	53+11	X		26'	MOVE, DITCH (9.4' OFF NEW EP, 0.4' BEHIND DITCH)
	53+76		X	53.0'					OK (USHER MILL ROAD)
	54+12	X		19.6'	54+12	X		26'	MOVE, DITCH (4.5' OFF NEW EP, 4.4' INFRONT OF DITCH)
	55+45	X		18.2'	55+45	X		23.5'	MOVE, DITCH (7.2' OFF NEW EP, 3.9' INFRONT OF DITCH)
	56+53	X		14.9'					OK, BEYOND PROJECT LIMITS, MIGHT REPLACE
	57+35	X		14.0'					OK, BEYOND PROJECT LIMITS
<u>Country Club Rd.</u>									
	20+68	X		13.3'					OK, TOWN ROAD
	20+69		X	10.4'					OK, TOWN ROAD
	20+71	X		15.2'					REMOVE ORPHAN POLE

Aerial utility lines are located near the bridge and will remain in place throughout the duration of the project and OSHA aerial working clearances will need to be adhered to when using equipment around power lines. The utilities will set 3 temporary poles for a temporary utility line crossing over the river approx. 75' upstream from the proposed centerline of the road. Once the new poles are set and all utilities are transferred to the temporary poles all existing utility lines will be removed between pole #CMP1/52/1SR TT at station 103+04.2, 32.7' Lt. to pole #CMP49/48SR TT at station 106+62.4, 34.3' Lt. The contractor will be required to work around this line configuration and shall plan and conduct their work accordingly.

UNDERGROUND

GoNetspeed

GoNetspeed has an underground cable attached to pole #CMP49/48SRTT at station 106+62.4, 34.3' Lt. and runs up Salmon Falls Road. This underground line will stay active during construction. The contractor will be required to work around this line configuration and shall plan and conduct their work accordingly.

Town of Buxton

The Town of Buxton has a dry hydrant on Salmon Falls Road that is outside the project limits and will not be impacted by the work. **The contractor shall ensure adequate access is provided and shall not block or limit access to the hydrant unless alternate arrangements have been made with the Town.**

PLEASE NOTE

Some of the utilities may have underground service facilities located within the project limits. Underground service transfers have been included in the aerial working days estimates. No impacts are anticipated to their service facilities.

All underground utilities require **3 working days' notice** for any/all excavation or any other subsurface work around any underground facilities to schedule an on-site representative to be present. The contractor shall hand dig around all the underground facilities.

MAINTAINING UTILITY LOCATION MARKINGS

The Contractor will be responsible for maintaining the buried utility location markings following the initial locating by the appropriate utility or their designated representative.

UTILITY SIGNING

Any utility working within the construction limits of this project shall ensure that the traveling public is adequately protected at all times. All work areas shall be signed, lighted, and traffic flaggers employed as determined by field conditions. All traffic controls shall be in accordance with the latest edition of the Manual on Uniform Traffic Control Devices for Streets and Highways, as issued by the Federal Highway Administration.

Town: Hollis-Buxton
WIN #: 23643.00
Date: May 4, 2026

SPECIAL PROVISION
SECTION 105

General Scope of Work
(Environmental Requirements)

Work within stream (“In Stream Work,” see MaineDOT Standard Specifications 101.2 Definitions) requires special conditions to minimize impacts. The following special conditions shall apply to this project

I. In-Water Work is allowed as specified for the following activities:

- | | |
|--------------------------------|---------------------------|
| Cofferdam installation/removal | – Any time of year |
| Pier demolition | – August 1 through May 15 |
| All other in-water work | – August 1 through May 1 |

II. In-Water work window applies to the following water bodies at the following station #'s:

1. Saco River at proposed bridge replacement

III. Tree Clearing can occur at any time of year.

IV. Special Conditions:

1. Special Conditions of US Army Corps of Engineers (USACE) Nationwide Permit 3 apply (see permit and conditions in contract documents).
2. The contractor shall contact Marisa Morrison of MaineDOT Environmental Office (207-441-1092; marisa.morrison@maine.gov) at least 2 weeks prior to installation of any cofferdams to coordinate fish evacuation.
3. All in-water excavation shall be conducted within a cofferdam
4. All areas of temporary stream or wetland fill must be within the specified limits on the plans and shall be restored to their original contour and character upon completion of the project. Temporary fill includes fill that received authorization and fill that mistakenly enters a resource (i.e., from slope failures, accidental broken sandbag cofferdams, miscellaneous construction materials, etc.).
5. Grubbing (removal) of roots and stumps in wetlands shall only occur in those areas subject to permanent impacts.
6. The contractor shall fully remove all cofferdams from the stream immediately following completion of in-stream work using techniques to minimize turbidity releases. The contractor shall restore all areas of temporary stream bottom disturbance to their original contour and character upon completion of the project.
7. All off-road equipment shall be cleaned to remove all soil, seeds, vegetation, or other debris that could contain seeds or reproductive portions of plants prior to entering the area to minimize the spread of noxious weeds. All equipment shall be inspected prior to offloading to ensure they are clean.

V. Approvals:

1. Temporary Soil Erosion and Water Pollution Control Plan
2. Resource Impacts (square feet); permit pending, see attached plan for locations:

Stream:

Permanent: OHWM – 25 sf

Temporary: OHWM – 1980 sf

Wetland:

Permanent: 0 sf

Temporary: 0 sf

VI. All activities are prohibited (including placement and removal of cofferdams unless otherwise permitted by Regulatory Agencies) below the normal high water mark if outside the prescribed in-water work window, except for the following:

1. Work within a cofferdam constructed according to MaineDOT’s Standard Specifications and in adherence with the contractor’s approved “Soil Erosion and Water Pollution Control Plan”.

VII. No work is allowed that completely blocks a river, stream, or brook without providing downstream flow.

Town: Hollis-Buxton

WIN #: 23643.00

Date: May 4, 2026

NOTE: Regulatory Review and Approval is required to modify the existing In-Water work window. Requests for work window extensions must be submitted to the MaineDOT Environmental Office. Approval of requests for work window extensions is not guaranteed and may result in delays in construction schedule that are the sole responsibility of the contractor.

SPECIAL PROVISION

SECTION 107

TIME

(Scheduling of Work, Supplemental Liquidated Damages & Contract Completion Date)

The Salmon Falls Bridge (U.S. Route 202, 4, & 117 (Hollis Road / Narragansett Trail)) may be closed to all traffic beginning no sooner than March 1, 2027. Roadway widening and intersection improvement work at the intersection of Route 4A, Country Club Road, and Usher Mill Road, temporary signal installation at the intersection of Route 4A and Route 112, and temporary signal installation at the intersection of Route 4A and Route 117 shall be complete to the satisfaction of the Resident prior to the closure of the Salmon Falls Bridge. The Project shall be Substantially Complete, as defined below, on, or before, October 29, 2027.

The Project shall be considered Substantially Complete when one lane of traffic in each direction is maintained on the Structure and approaches and the following items are complete, in place, inspected and accepted: Base pavement on the approaches, surface pavement on the bridge, temporary pavement ramps, guardrail, guardrail end treatments, bridge rail, transition barrier, and temporary pavement markings. The Resident will be the sole authority as to when the Project is considered Substantially Complete. Roadways shall be cleaned of all debris and construction materials to the satisfaction of the Resident, prior to reopening the Project roadway to traffic.

The Contractor will be assessed Supplemental Liquidated Damages at the rate of One Thousand Dollars (\$1,000.00) per Day, or portion of a Day, that the Project is not Substantially Complete after the interim milestone date by which the Project is required to be Substantially Complete, as defined above.

Salmon Falls Road in Buxton at the intersection of U.S. Route 202 may be closed to all traffic for a maximum of sixty consecutive Days, with the following options allowed:

- One continuous sixty Day closure.
- Two closure periods, each of thirty continuous Days.

These closures shall be approved by the Resident. The Contractor shall be permitted to work on Sundays during this closure period (or periods).

Route 117 (Joy Valley Road) in Buxton at the intersection of U.S. Route 202 may be closed to all traffic for a maximum of twenty-one consecutive Days, with the following options allowed:

- One continuous twenty-one Day closure.
- Two closure periods, one of fourteen continuous Days and the other of seven continuous Days.
- Three closure periods, each of seven continuous Days.

These closures shall be approved by the Resident. The Contractor shall be permitted to work on Sundays during this closure period (or periods). During this closure period (or periods) the Contractor shall maintain a minimum 10 foot wide travel lane for passage of emergency vehicles through the intersection in Buxton, at the east end of the Salmon Falls Bridge, and along Route 117 (Joy Valley Road) through the Project area. This travel lane for emergency vehicles may have a paved or gravel surface and must be maintained in a condition acceptable to the Resident. Payment for providing, maintaining and removing this emergency vehicle travel lane shall be considered incidental to related Contract items.

The Contractor will be assessed Supplemental Liquidated Damages at the rate of One Thousand Dollars (\$1,000.00) per Day, or portion of a Day, that Salmon Falls Road in Buxton at the intersection of U.S. Route 202, OR Route 117 (Joy Valley Road) in Buxton at the intersection of U.S. Route 202, remain closed after the allowed closure periods, defined above.

Temporary lane closures with one-way alternating traffic may be allowed during daylight working hours, as approved by the Resident and controlled through work areas by Flaggers: On the Salmon Falls Bridge before and after the Salmon Falls Bridge closure period; on all roads at the intersections at the ends of the Salmon Falls Bridge; on all roads where intersection improvements are required, not directly adjacent to the Salmon Falls Bridge. Nighttime temporary lane closures will not be allowed. Two-way traffic shall be maintained during non-working hours, except during closure periods, as otherwise allowed herein. The Contractor shall provide a minimum roadway width of 22 feet for two-way traffic and 11 feet for one-way alternating traffic.

Assessment of Supplemental Liquidated Damages will be in addition to the Liquidated Damages specified in Standard Specifications Section 107.

The specified Contract Completion Date is June 30, 2028.



DEPARTMENT OF THE ARMY
U.S. ARMY CORPS OF ENGINEERS
NEW ENGLAND DISTRICT OFFICE
696 VIRGINIA ROAD
CONCORD, MASSACHUSETTS 01742-2751

April 30, 2026

Regulatory Division
Transportation & Utility Section
File Number: NAE-2025-01572
MaineDOT WIN: 23643.00

Andrea Brady
Maine Department of Transportation
16 State House Station
Augusta, Maine 04333
Via Email: Andrea.F.Brady@maine.gov

Dear Andrea Brady:

This letter is in response to the request you submitted on April 27, 2026, to the U.S. Army Corps of Engineers (Corps), New England District, to modify a project that was previously authorized under the federal permits known as the 2020 Maine General Permits to accommodate a revised in-water work window and reauthorize the project under the Nationwide Permits. This letter supersedes the previous reverification letter for NAE-2025-01572, dated November 21, 2025.

The project involves the replacement of a bridge over a non-tidal river and the reconstruction of approximately 600 linear feet of approach roadway at Latitude 43.5965°, Longitude -70.5539° on U.S. Route 202 in Hollis-Buxton, Maine. The existing structure consists of one 199-foot-long, three-span bridge that will be removed and replaced by a 200-foot-long, single-span bridge with concrete semi-integral abutments, wingwalls, and riprap placed behind the wingwalls at a 1H:1.75V slope. The new bridge will have a roadway width of 32 feet. The work will result in 25 square feet of permanent fill along approximately 60 linear feet below the ordinary high water mark (OHWM) of the Saco River, as well as 1,980 square feet of temporary impacts from cofferdams and/or turbidity curtains. All construction will be completed behind sealed cofferdams. All construction will be completed behind sealed cofferdams. The work is shown on a plan set titled "MaineDOT WIN 23643.00," on eight sheets dated June 24, 2025, and December 20, 2024.

Based on the information provided, the Corps has verified that the proposed actions are authorized under Nationwide Permit (NWP) 3, Maintenance, pursuant to authorities under Section 404 of the Clean Water Act (33 U.S.C. § 1344). You can find a copy of these permits at: <https://www.nae.usace.army.mil/Missions/Regulatory/State-General-Permits/>.

You must ensure the proposed work is performed in accordance with the enclosed applicable terms and conditions. In addition, this verification is subject to the following special conditions:

Special Conditions

1. In-water work involving the pier demolition associated with the bridge removal shall occur between August 1 through May 15, of any year(s). Work related to cofferdam installation and/or removal may occur at any time of year. All other in-water work shall occur between August 1 through May 1, of any year(s).
2. This project shall be performed in accordance with erosion control measures conforming with the latest versions of the *State of Maine Department of Transportation Standard Specifications for Highways and Bridges* and the *Department of Transportation's Best Management Practices for Erosion and Sediment Control*.
3. If the removal of the existing structure or tree removal for the authorized work is not complete before the tricolored bat (*Perimyotis subflavus*) is listed under the Endangered Species Act (ESA), the permittee shall contact the Federal Highway Administration to initiate ESA Section 7 consultation with the U.S. Fish and Wildlife Service. The permittee shall also notify USACE to determine if the consultation will result in a need to reverify the project under the GPs.

You are also required to complete and return the enclosed Compliance Certification form within 30 days of completing your project. Please email the completed documents to the representative identified in the last paragraph of this letter.

A change in location or project plans may require re-evaluation of your project. Proposed changes should be coordinated with this office prior to construction. Failure to comply with all terms and conditions of these permits (NWP) invalidate this authorization and could result in a violation of Section 301 of the Clean Water Act or Section 10 of the Rivers and Harbors Act. You must also obtain all local, state, Tribal, and other Federal permits that apply to this project.

Water Quality Certification (WQC) and Coastal Zone Management Act (CZM)

The State of Maine issued a conditioned WQC decision for your project (enclosed). You must comply with the conditions specified in the WQC decision for this NWP authorization to be valid.


Permit Expiration

The verification is valid until March 15, 2031, unless the NWP is modified, reissued, or revoked prior to that date. If the authorized work under the NWP has not been completed by that date and you have commenced or are under contract to commence this activity before March 15, 2031, you will have until March 15, 2032, to complete the activity under the enclosed terms and conditions of this NWP.

Contact Information

If you have any questions, please contact Rachel Antieau at 978-580-3512 or by email at rachel.h.antieau@usace.army.mil. In order to better serve you, please complete the Customer Service Survey located at: <https://regulatory.ops.usace.army.mil/customer-service-survey/>.

Sincerely,



Ryan Malterud
Deputy Chief, Regulatory Division

Enclosures

cc (w/enclosures):

Kristen Chamberlain, MaineDOT; Kristen.Chamberlain@maine.gov

John Perry, MDIFW; john.perry@maine.gov

Maine DEP; LandonCall@maine.gov

Sarah Rubenstein, USFWS; sarah_rubenstein@fws.gov

Michael Brown, Maine DMR; Michael.Brown@maine.gov

Christopher Boelke, NOAA Fisheries; christopher.boelke@noaa.gov

U.S. Army Corps of Engineers (USACE)

CERTIFICATION OF COMPLIANCE WITH DEPARTMENT OF THE ARMY PERMIT

For use of this form, see Section 404 of the Clean Water Act, Section 10 of the Rivers and Harbors Act of 1899, and Section 103 of the Marine Protection, Research, and Sanctuaries Act; the proponent agency is CECW-COR.

**Form Approved -
OMB No. 0710-0003
Expires 2027-10-31**

The Agency Disclosure Notice (ADN)

The Public reporting burden for this collection of information, 0710-0003, is estimated to average 10 minutes per response, including time for reviewing instructions, searching existing data sources, gathering and maintaining the data needed, and completing and reviewing the collection of information. Send comments regarding the burden estimate or burden reduction suggestions to the Department of Defense, Washington Headquarters Services, at whs.mc-alex.esd.mbx.dd-dod-information-collections@mail.mil. Respondents should be aware that notwithstanding any other provision of law, no person shall be subject to any penalty for failing to comply with a collection of information if it does not display a currently valid OMB control number.

PURPOSE: This form is used by recipients of U.S. Army Corps of Engineer Regulatory permits to certify compliance with the permit terms and conditions.

Your permitted activity is subject to a compliance inspection by a U.S. Army Corps of Engineers representative. If you fail to comply with this permit, you are subject to permit suspension, modification, or revocation.

Upon completion of the activity authorized by this permit and any mitigation required by the permit, sign this certification and return it to the U.S. Army Corps of Engineers, New England District, Regulatory Office.

The certification can be submitted by email at [cenae-r-tu](mailto:cenae-r-tu@usace.army.mil) @usace.army.mil or by mail at the below address:

U.S. Army Corps of Engineers
New England District Office
696 Virginia Road
Concord, MA 01742

COMPLETED BY THE CORPS

Corps Action Number: NAE-2025-01572

Permit Type: General Permit

General Permit Number and Name (if applicable): NWP 3 - Maintenance

Name of Permittee: Maine Department of Transportation

Project Name: Hollis-Buxton Bridge - MaineDOT WIN 23643.00

Project Location (physical address): Route 202 in Hollis-Buxton, Maine
Latitude 43.596462°, Longitude -70.553947°

PERMITTEE'S CERTIFICATION

Date Work Started: _____

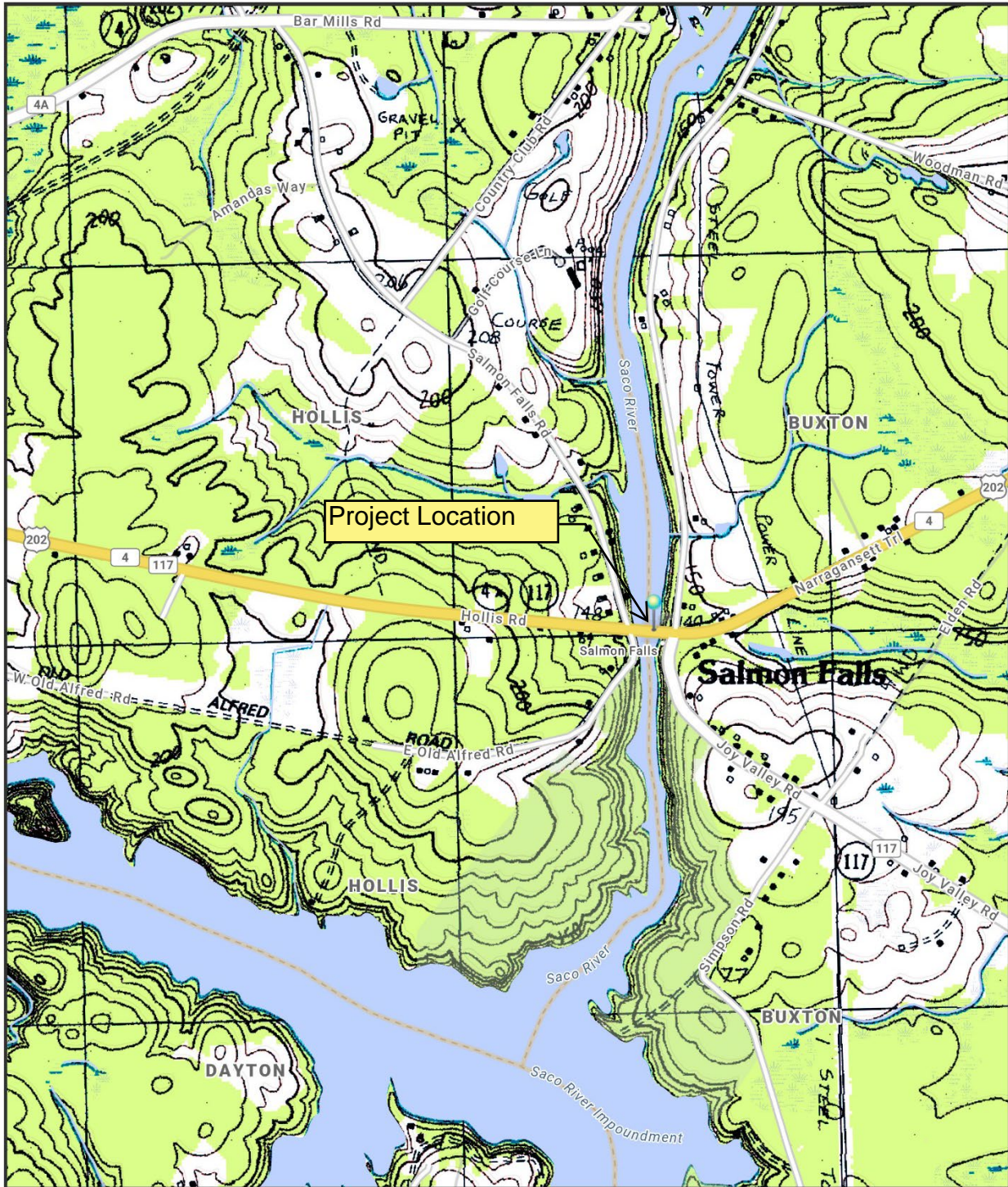
Date Work Completed: _____

Enclose photographs showing the completed project (if available).

I _____ hereby certify that the work authorized by the above referenced permit has been completed in accordance with all of the permit terms and conditions, and that any required compensatory mitigation has been completed in accordance with the permit conditions.

Name	Date	Signature
------	------	-----------

Project Location Map



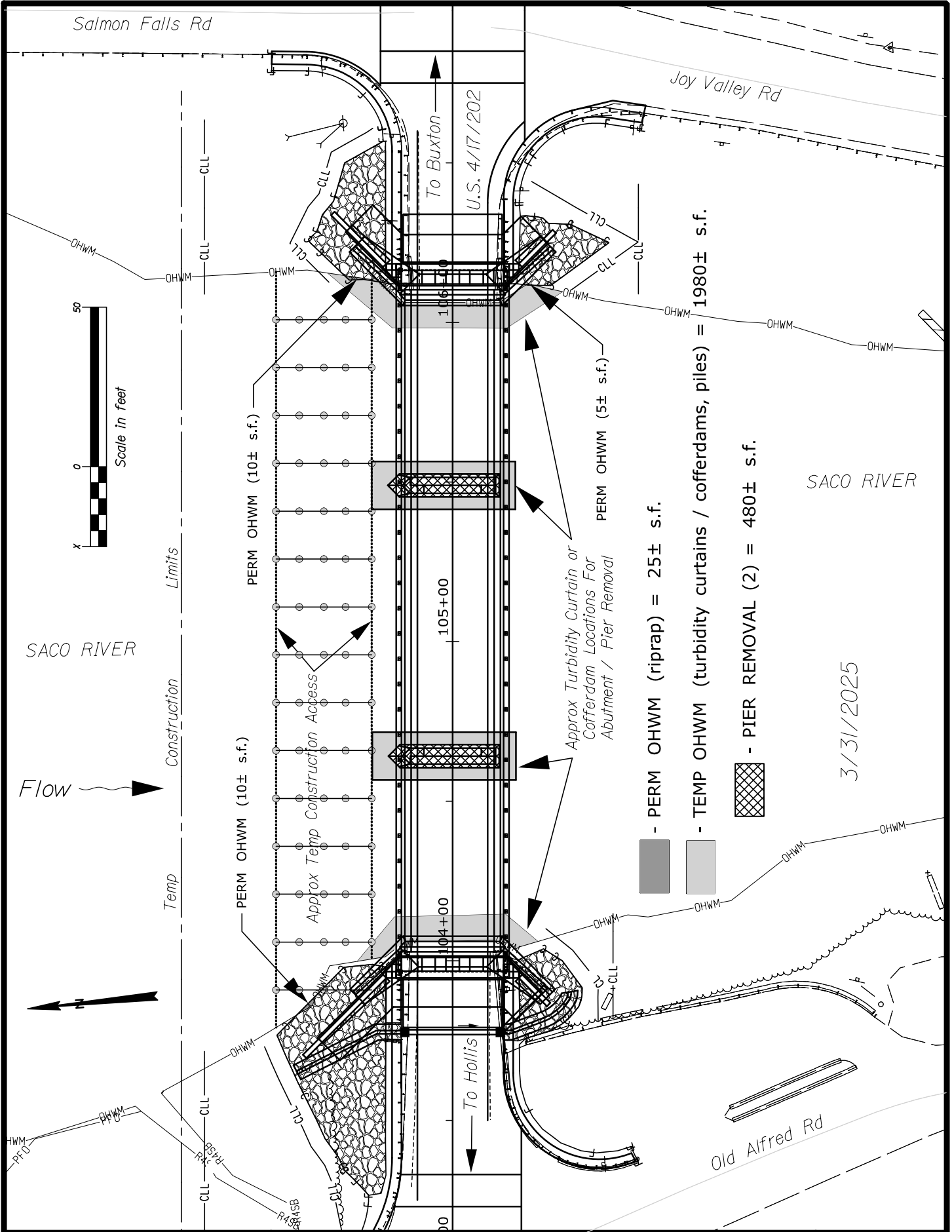
The Maine Department of Transportation provides this publication for information only. Reliance upon this information is at user risk. It is subject to revision and may be incomplete depending upon changing conditions. The Department assumes no liability if injuries or damages result from this information. This map is not intended to support emergency dispatch.

0.25 Miles
1 inch = 0.28 miles

Date: 6/24/2025
Time: 2:31:07 PM

MaineDOT WIN 23643.00
Hollis-Buxton – Hollis Rd/Narragansett Trail – Bridge Replacement
Salmon Falls Bridge #3708 over Saco River
York County
43.596462, -70.553947





STATE OF MAINE
DEPARTMENT OF TRANSPORTATION

RT. 4\117\202 HOLLIS-BUXTON
YORK COUNTY

SHEET NUMBER
1

023643.00

PLANS

OF1

STATE OF MAINE DEPARTMENT OF TRANSPORTATION



LIST OF DRAWINGS

Title Sheet	1
Highway Approach Plan	2
Profile	3
Highway Approach Typical Sections	4
Bridge Typical Sections	5
Cross Sections	6-20
Route 4A Widening Plan	21
Route 4A Widening Profiles	22-23
Route 4A Widening Typical Sections	24
Cross Sections, Route 4A	25-28
Cross Sections, Country Club Road	29-30
Cross Sections, Usher Mill Road	31

SPECIFICATIONS

Design: Load and Resistance Factor Design per AASHTO LRFD Bridge Design Specifications, Ninth Edition.

DESIGN LOADING

Live Load HL - 93 Modified

TRAFFIC DATA

Current (2020) AADT	8,860
Future (2040) AADT	9,750
DHV - % of AADT	10%
Design Hour Volume	975
Heavy Trucks (% of AADT)	14%
Heavy Trucks (% of DHV)	7%
Directional Distribution (% of DHV)	65%
18 kip Equivalent P 2.0	695
18 kip Equivalent P 2.5	662
Design Speed (mph)	35

HYDROLOGIC DATA

Drainage Area	1,595 sq mi
Design Discharge (Q50)	32,250 cfs
Check Discharge (Q100)	40,050 cfs
Headwater Elevation (Q50)	128.0 ft
Headwater Elevation (Q100)	128.6 ft
Discharge Velocity (Q50)	9.6 fps
Discharge Velocity (Q100)	10.7 fps
Headwater Elevation (Q1.1)*	126.5 ft
Discharge Velocity (Q1.1)*	2.5 fps
Headwater Elevation (Q25)	127.6 ft

*Hydraulics at the bridge are influenced by the operation of the Skeleton Dam located approximately 1.8 miles downstream. This facility has significant spillway capacity and can maintain water surface elevations between 123 and 127 ft (NAVD88), with typical pool levels ranging from 126.5 to 127 ft (NAVD88).

MATERIALS

Concrete:

Sub-Footing Between Bedrock and Footing Bottom	Class "Fill"
Barriers & Curbs	Class "LP"
All Other	Class "A"
Plain Reinforcing Steel	ASTM A615, Grade 60
Low Carbon Chromium Reinforcing Steel	ASTM A1035, Type CS, Grade 100
GFRP Reinforcing	ASTM D7957

Structural Steel:

All Material (except as noted)	ASTM A 709, Grade 50W (unpainted)
High Strength Bolts	ASTM F 3125, Grade A 325, Type 3

BASIC DESIGN STRESSES

Class Fill Concrete	f'c = 3,000 psi
Class A Concrete	f'c = 4,000 psi
Class LP Concrete	f'c = 5,000 psi
Plain Reinforcing Steel	f y = 60,000 psi
Low Carbon Chromium Reinforcing Steel	f y = 100,000 psi
GFRP:	
Minimum #5 and #6 Tensile Strength	Ff _u = 100,000 psi
Minimum #7 Tensile Strength	Ff _u = 95,000 psi
Minimum Elastic Modulus	E _f = 6,150,000 psi
Minimum Nominal Tensile Strain	1.226%

Structural Steel:

ASTM A 709, Grade 50W	F y = 50,000 psi
ASTM F 3125, Grade A325, Type 3	F μ = 120,000 psi

HOLLIS-BUXTON YORK COUNTY SALMON FALLS BRIDGE OVER SACO RIVER U.S. 202, 4, & 117 FEDERAL PROJECT NO. 2364300 PROJECT LENGTH 0.114 mi. BRIDGE NO. 3708

**PLAN IMPACT COMPLETE
DECEMBER 20, 2024**

UTILITIES

Central Maine Power Company
Charter Communications, Inc.

Maine Fiber Company
OTELCO (South)

MAINTENANCE OF TRAFFIC

The bridge will be closed to traffic during construction, with traffic detoured.

<u>PROJECT LOCATION</u>	U.S. 202, 4, & 117, Salmon Falls Bridge (#3708) over Saco River Located 1.1 mile west of Junction Route 112 Lat./Long. 43°35'47.3" N 70°33'14.2" W
<u>PROGRAM AREA</u>	Bridge
<u>OUTLINE OF WORK</u>	Bridge Replacement

2364300

2364300

HOLLIS-BUXTON
SALMON FALLS BRIDGE

TITLE SHEET

SHEET NUMBER

1

OF 31

STATE OF MAINE

DEPARTMENT OF TRANSPORTATION

APPROVED

DATE

COMMISSIONER

CHIEF ENGINEER

PROJECT INFORMATION

PROGRAM

BRIDGE

PROJECT MANAGER

DESIGNER

CONSULTANT

DEVIAN EATON

MIKE CULMO

CHA CONSULTING, INC.

PROJECT RESIDENT

CONTRACTOR

PROJECT COMPLETION DATE

SIGNATURE

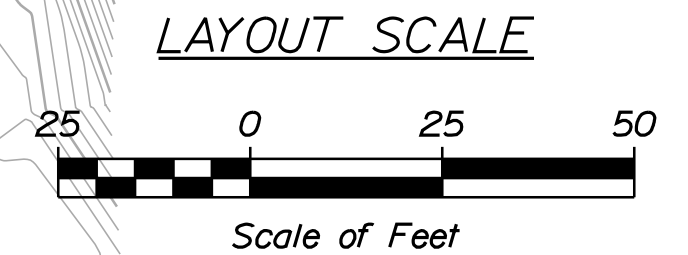
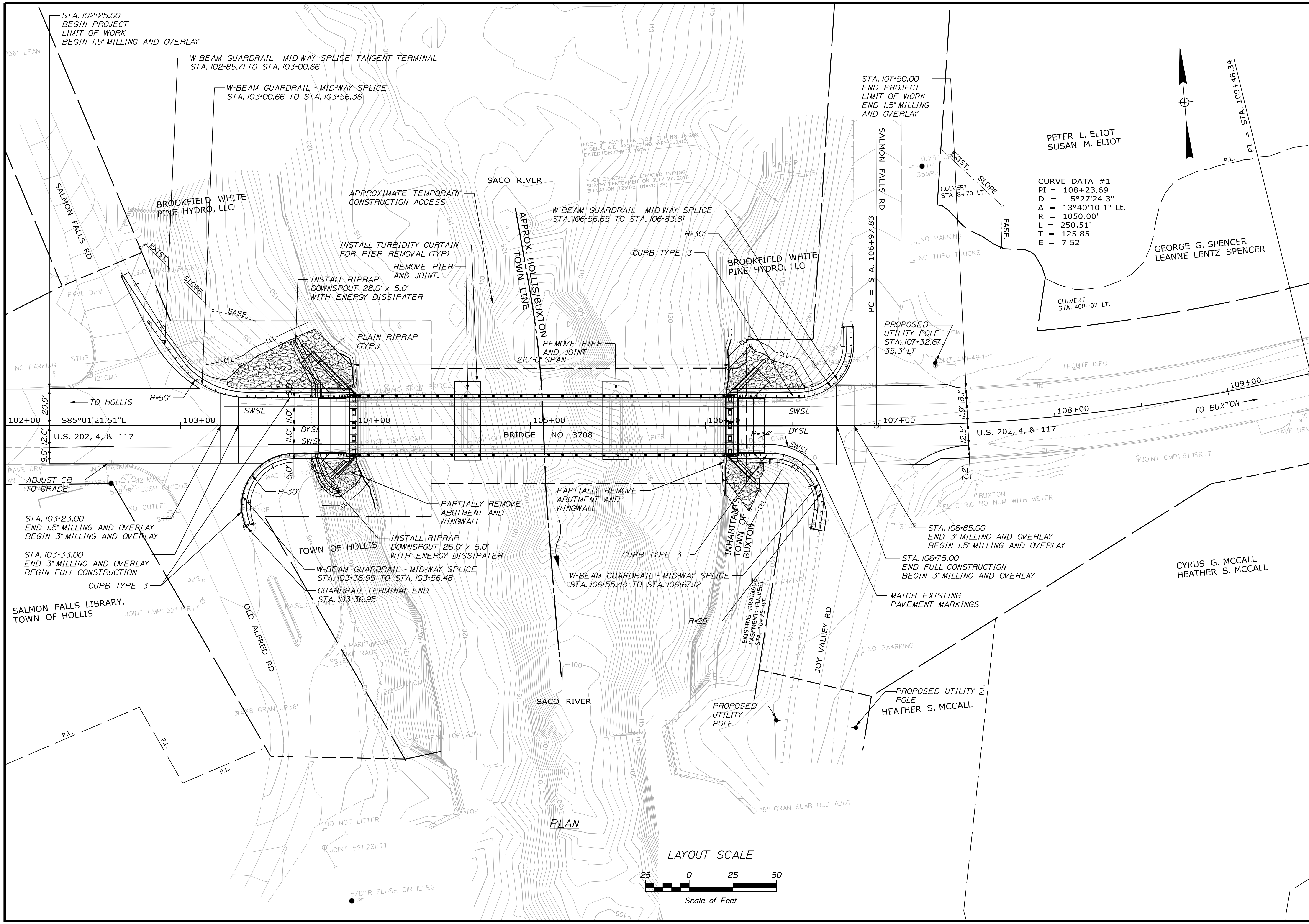
P.E. NUMBER

DATE

Date: 12/20/2024

Username: 3724

Filename: ...100\BRIDGE\MSTA\002_BDP\plan.dgn Division: HIGHWAY



CURVE DATA #1
 PI = 108+23.69
 D = 5°27'24.3"
 Δ = 13°40'10.1" Lt.
 R = 1050.00'
 L = 250.51'
 T = 125.85'
 E = 7.52'

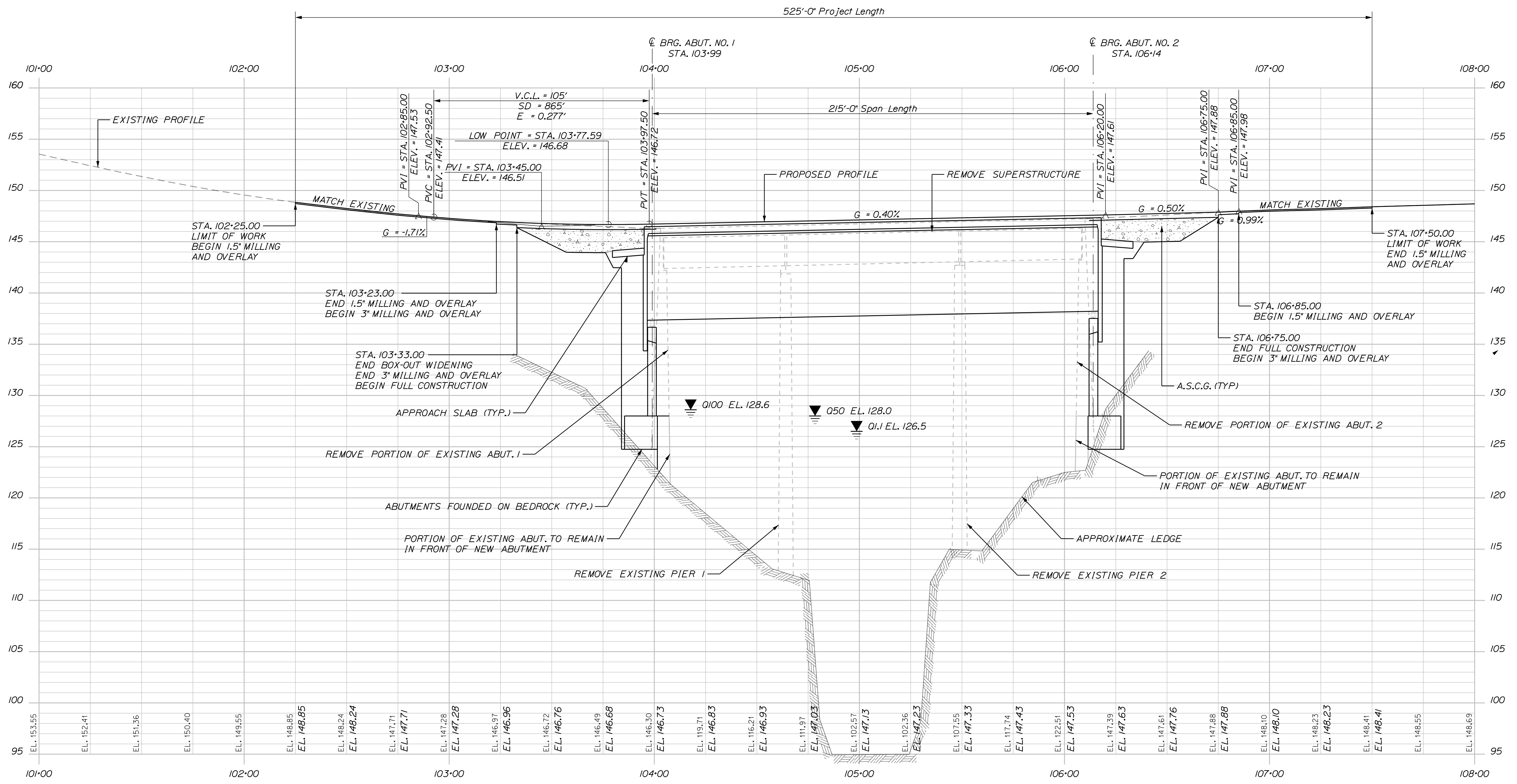
STATE OF MAINE DEPARTMENT OF TRANSPORTATION		2364300		WIN 23643.00	
SALMON FALLS BRIDGE SACO RIVER		YORK COUNTY		BRIDGE NO. 3708	
HOLLIS-BUXTON		HIGHWAY APPROACH PLAN		BRIDGE PLANS	
PROJ. MANAGER	D. Eaton	DATE	Nov. 2024	P.E. NUMBER	DATE
DESIGN-DETAILED	P. Lushin	BY	N. Zukerman	REVISIONS 1	
CHECKED-REVIEWED	C. Wall	DATE	Nov. 2024	REVISIONS 2	
DESIGN-DETAILED	R. Howe	DATE	Nov. 2024	REVISIONS 3	
DESIGN-DETAILED	R. Howe	DATE	Nov. 2024	REVISIONS 4	
FIELD CHANGES					
SHEET NUMBER		2			
		OF 31			

Date: 12/20/2024

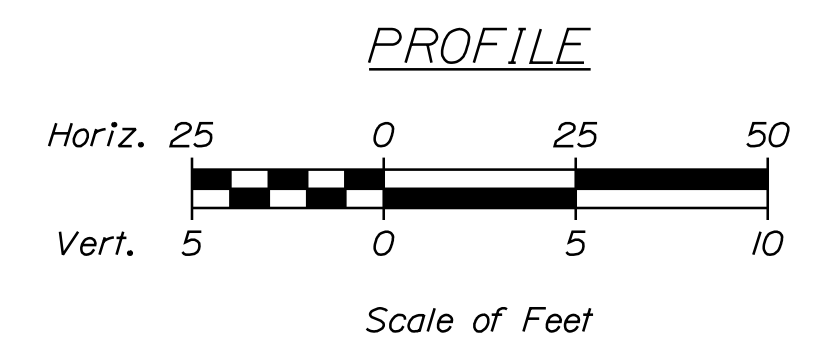
Username: 3724

Division: HIGHWAY

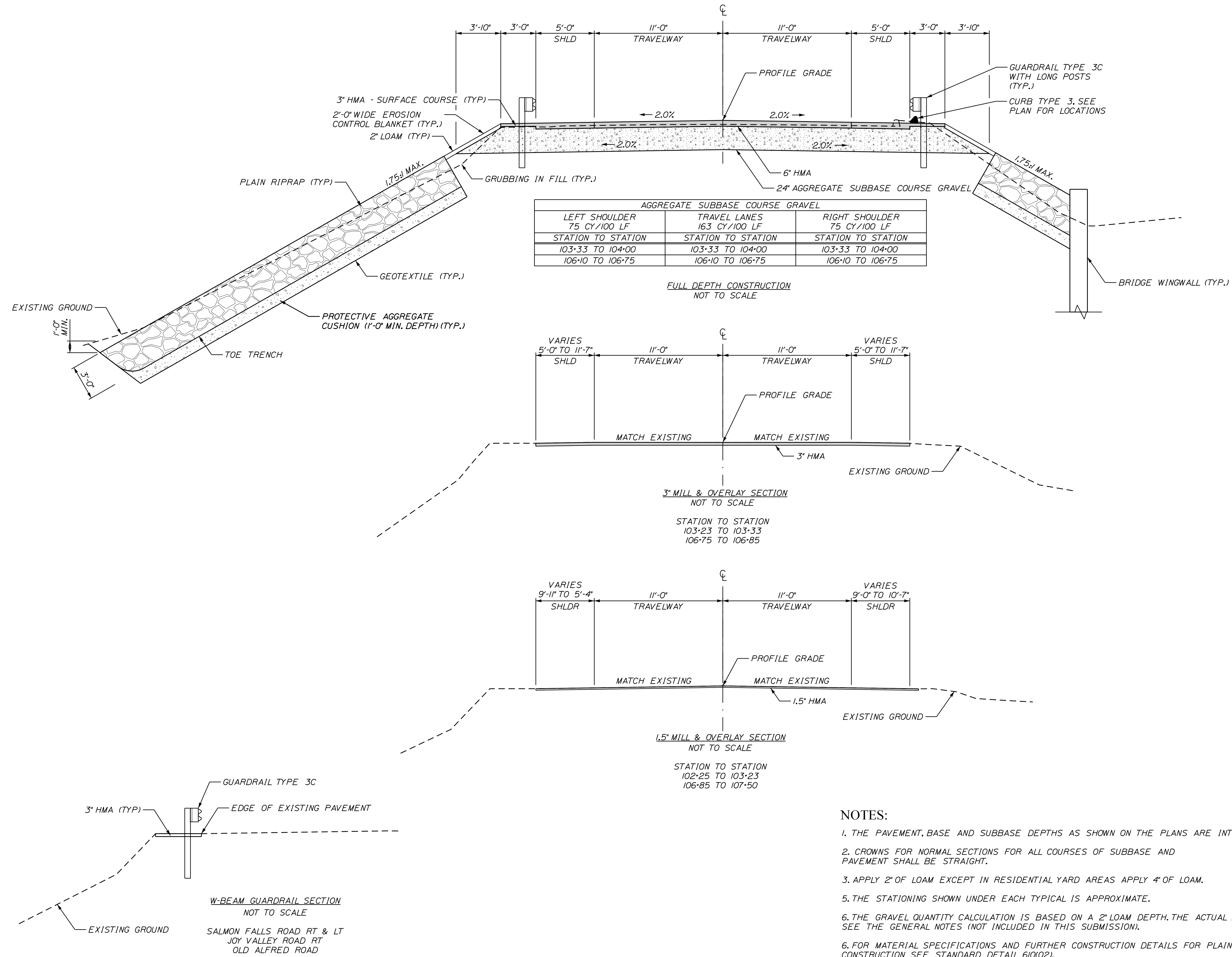
Filename: ... \00\BRIDGE\MSTA\003_Profile.dgn



US 202/RTE 4/RTE 117 PROFILE



STATE OF MAINE		DEPARTMENT OF TRANSPORTATION		2364300	
SALMON FALLS BRIDGE		SACO RIVER		YORK COUNTY	
HOLLIS-BUXTON		YORK COUNTY		PROFILE	
PROJ. MANAGER	D. Eaton	BY	N. Zukerman	DATE	Nov. 2024
DESIGN-DETAILED	P. Lushington	CHECKED-REVIEWED	C. Wall	J. Petrelli	Dec. 2024
DESIGN-DETAILED	R. Howe	DESIGN-DETAILED	P. Pare	P. Pare	Nov. 2024
REVISIONS 1		REVISIONS 1		P.E. NUMBER	
REVISIONS 2		REVISIONS 2		DATE	
REVISIONS 3		REVISIONS 3			
REVISIONS 4		REVISIONS 4			
FIELD CHANGES		FIELD CHANGES			
SHEET NUMBER		3		BRIDGE NO. 3708	
				WIN	
				23643.00	
				BRIDGE PLANS	



- NOTES:**
1. THE PAVEMENT, BASE AND SUBBASE DEPTHS AS SHOWN ON THE PLANS ARE INTENDED TO BE NOMINAL.
 2. CROWNS FOR NORMAL SECTIONS FOR ALL COURSES OF SUBBASE AND PAVEMENT SHALL BE STRAIGHT.
 3. APPLY 2" OF LOAM EXCEPT IN RESIDENTIAL YARD AREAS APPLY 4" OF LOAM.
 5. THE STATIONING SHOWN UNDER EACH TYPICAL IS APPROXIMATE.
 6. THE GRAVEL QUANTITY CALCULATION IS BASED ON A 2" LOAM DEPTH. THE ACTUAL DEPTH MAY VARY. SEE THE GENERAL NOTES (NOT INCLUDED IN THIS SUBMISSION).
 6. FOR MATERIAL SPECIFICATIONS AND FURTHER CONSTRUCTION DETAILS FOR PLAIN RIPRAP SLOPE CONSTRUCTION SEE STANDARD DETAIL 610(02).

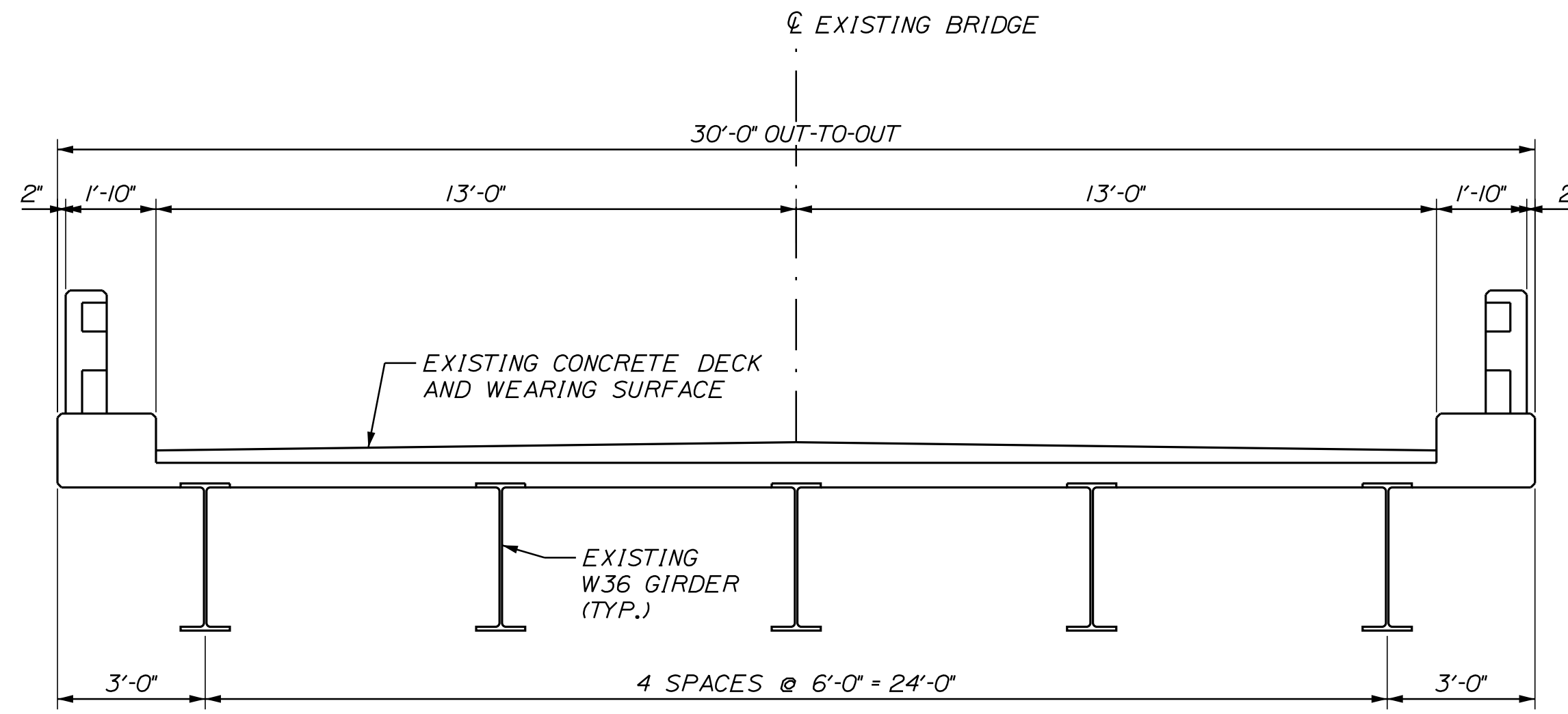
STATE OF MAINE
DEPARTMENT OF TRANSPORTATION
2364300
WIN
23643.00
BRIDGE NO. 3708
HIGHWAY PLANS

SALMON FALLS BRIDGE
HOLLIS RIVER
HOLLIS-BUCKFORD, 4, & YORK COUNTY
HIGHWAY APPROACH
TYPICAL SECTIONS

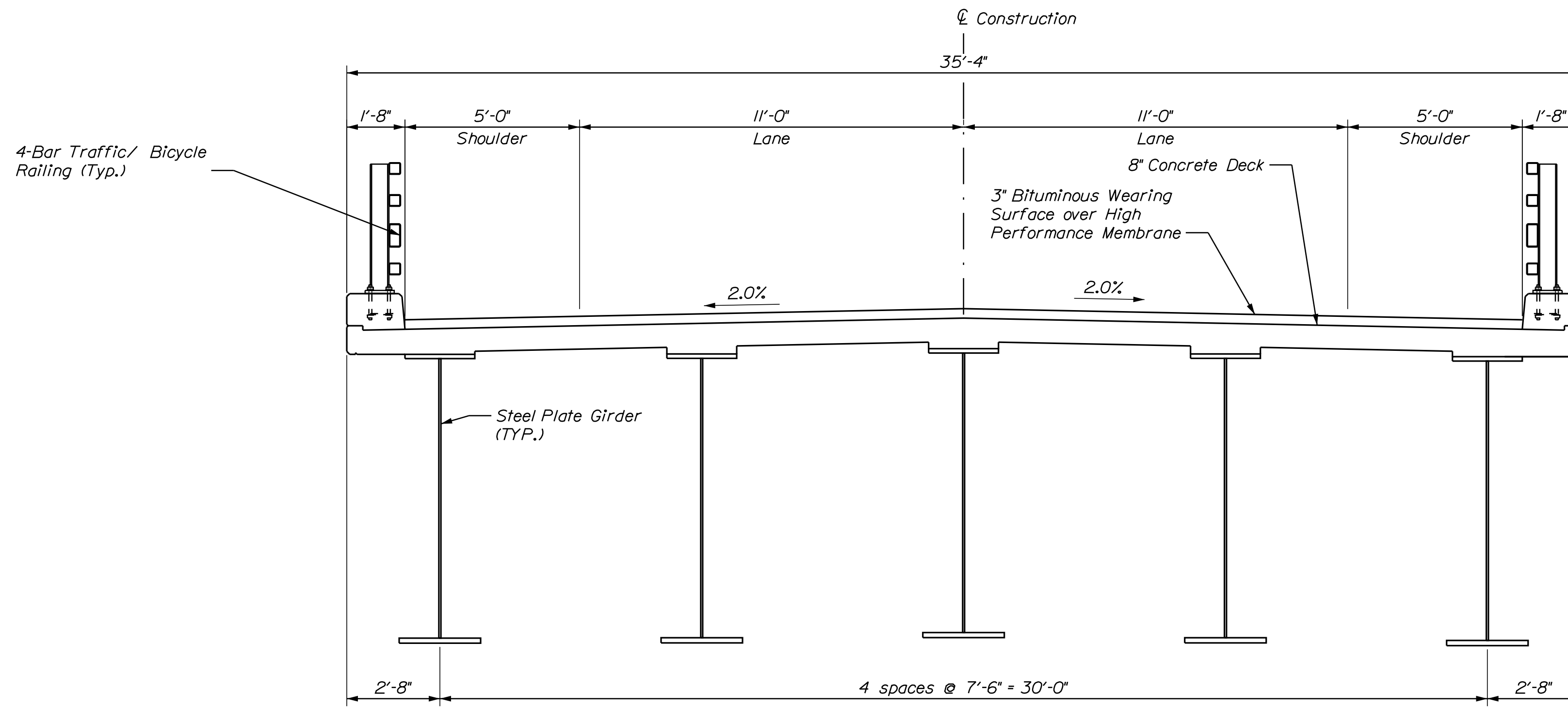
PROJ. MANAGER	D. Eaton	BY	DATE
DESIGN-DETAILED	P. Lushington	N. Zubermond	Nov. 2024
CHECKED-REVIEWED	C. Wall	J. Petrelli	Dec. 2024
DESIGN-DETAILED	R. Howe	P. Pare	Nov. 2024
REVISIONS 1			
REVISIONS 2			
REVISIONS 3			
REVISIONS 4			
FIELD CHANGES			

SIGNATURE
P.E. NUMBER
DATE

SHEET NUMBER
4
OF 31



EXISTING TRANSVERSE SECTION



PROPOSED TRANSVERSE SECTION

PROJ. MANAGER	D. Eaton	BY	N. Zukerman	DATE	Nov. 2024
DESIGN-DETAILED	P. Lusignea	CHECKED-REVIEWED	J. Parrell	SIGNATURE	
DESIGN-DETAILED	C. Will	DESIGN-DETAILED	P. Pare	P.E. NUMBER	
REVISIONS 1		REVISIONS 1		DATE	
REVISIONS 2		REVISIONS 2			
REVISIONS 3		REVISIONS 3			
REVISIONS 4		REVISIONS 4			
FIELD CHANGES					

SALMON FALLS BRIDGE	YORK COUNTY
SACO RIVER	
HOLLIS-BUXTON	

BRIDGE TYPICAL SECTIONS

SHEET NUMBER

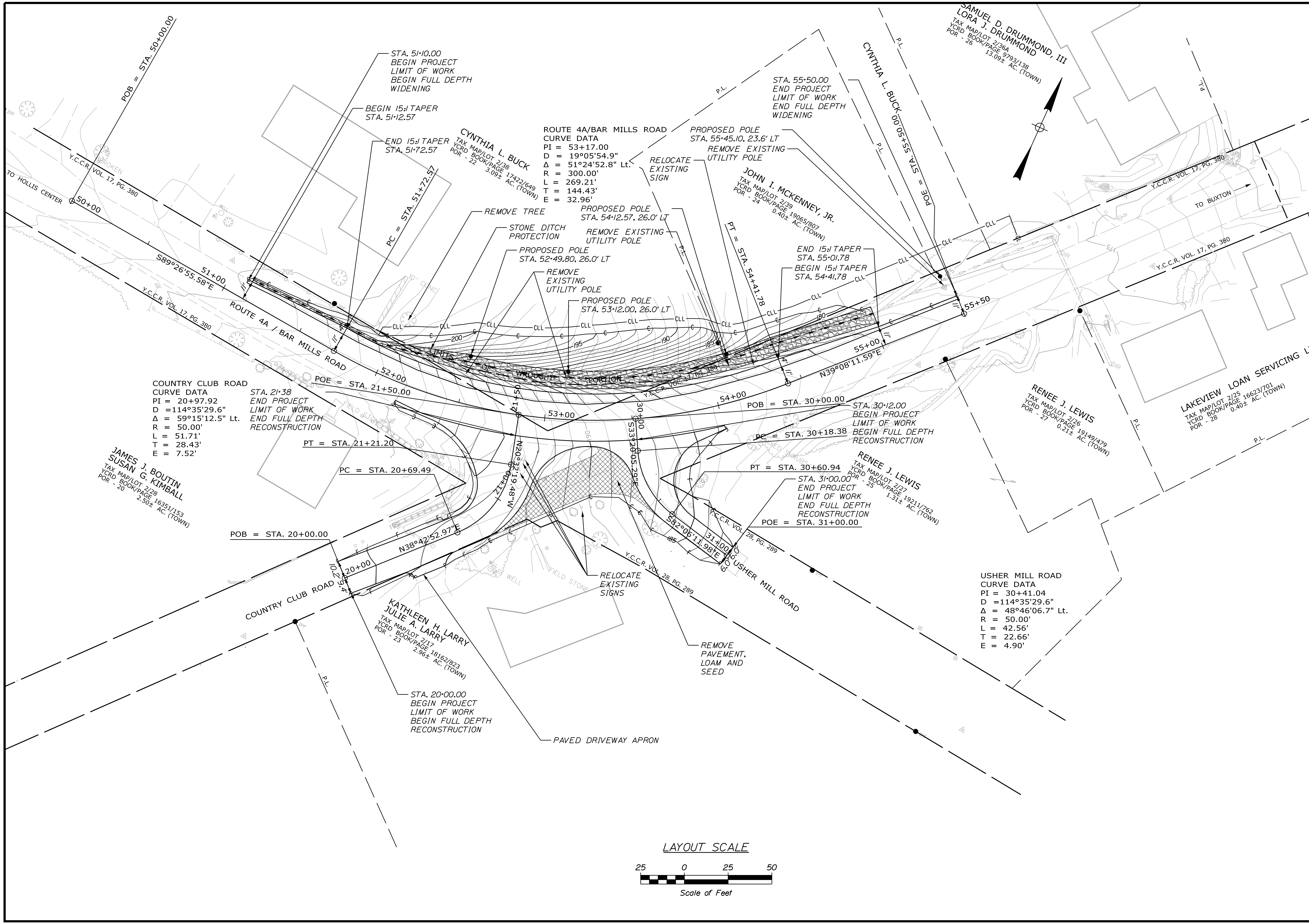
5

Date: 12/20/2024

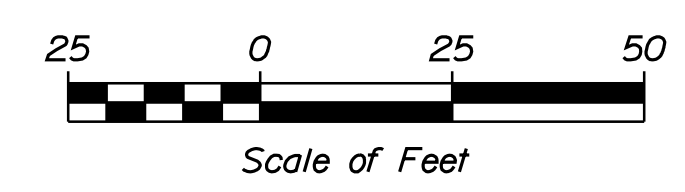
Username: 3724

Division: HIGHWAY

Filename: ... \021_Detour Widening Plan.dgn



LAYOUT SCALE



STATE OF MAINE DEPARTMENT OF TRANSPORTATION		2364300	WIN 23643.00	BRIDGE NO. 3708 BRIDGE PLANS
SALMON FALLS BRIDGE SACO RIVER HOLLIS-BUXTON YORK COUNTY		ROUTE 4A WIDENING PLAN		
SHEET NUMBER		21		
OF 31				

PROJ. MANAGER	D. Ector	BY	DATE
DESIGN-DETAILED	P. Lushion	N. Zukerman	Nov. 2024
CHECKED-REVIEWED	C. Wall	J. Petrelli	Dec. 2024
DESIGNS DET AILED	R. Howe	P. Pore	Nov. 2024
REVISIONS 1			
REVISIONS 2			
REVISIONS 3			
REVISIONS 4			
FIELD CHANGES			

DATE	SIGNATURE	P.E. NUMBER	DATE

3. Maintenance.

(a) The repair, rehabilitation, or replacement of any previously authorized, currently serviceable structure or fill, or of any currently serviceable structure or fill authorized by 33 CFR 330.3, provided that the structure or fill is not to be put to uses differing from those uses specified or contemplated for it in the original permit or the most recently authorized modification. Minor deviations in the structure's configuration or filled area, including those due to changes in materials, construction techniques, requirements of other regulatory agencies, or current construction codes or safety standards that are necessary to make the repair, rehabilitation, or replacement are authorized. This NWP also authorizes the removal of previously authorized structures or fills. Any stream channel modification is limited to the minimum necessary for the repair, rehabilitation, or replacement of the structure or fill; such modifications, including the removal of material from the stream channel, must be immediately adjacent to the project. This NWP also authorizes the removal of accumulated sediment and debris within, and in the immediate vicinity of, the structure or fill. This NWP also authorizes the repair, rehabilitation, or replacement of those structures or fills destroyed or damaged by storms, floods, fire or other discrete events, provided the repair, rehabilitation, or replacement is commenced, or is under contract to commence, within two years of the date of their destruction or damage. In cases of catastrophic events, such as hurricanes or tornadoes, this two-year limit may be waived by the district engineer, provided the permittee can demonstrate funding, contract, or other similar delays.

(b) This NWP also authorizes the removal of accumulated sediments and debris outside the immediate vicinity of existing structures (e.g., bridges, culverted road crossings, water intake structures, etc.). The removal of sediment is limited to the minimum necessary to restore the waterway in the vicinity of the structure to the approximate dimensions that existed when the structure was built, but cannot extend farther than 200 feet in any direction from the structure. This 200 foot limit does not apply to maintenance dredging to remove accumulated sediments blocking or restricting outfall and intake structures or to maintenance dredging to remove accumulated sediments from canals associated with outfall and intake structures. All dredged or excavated materials must be deposited and retained in an area that has no waters of the United States unless otherwise specifically approved by the district engineer under separate authorization.

(c) This NWP also authorizes temporary structures, fills, and work, including the use of temporary mats, necessary to conduct the maintenance activity. Appropriate measures must be taken to maintain normal downstream flows and minimize flooding to the maximum extent practicable, when temporary structures, work, and discharges of dredged or fill material, including cofferdams, are necessary for construction activities, access fills, or dewatering of construction sites. Temporary fills must consist of materials, and be placed in a manner, that will not be eroded by expected high flows. After conducting the maintenance activity, temporary fills must be removed in their entirety and the affected areas returned to pre-construction elevations. The areas affected by temporary fills must be revegetated, as appropriate.

(d) This NWP does not authorize maintenance dredging for the primary purpose of navigation. This NWP does not authorize beach restoration. This NWP does not authorize new stream channelization or stream relocation projects.

Notification: For activities authorized by paragraph (b) of this NWP, the permittee must submit a pre-construction notification to the district engineer prior to commencing the activity (see general condition 32). The pre-construction notification must include information regarding the original design capacities and configurations of the outfalls, intakes, small impoundments, and canals. (Authorities: Section 10 of the Rivers and Harbors Act of 1899 and Section 404 of the Clean Water Act (Sections 10 and 404))

Note: This NWP authorizes the repair, rehabilitation, or replacement of any previously authorized structure or fill that does not qualify for the Clean Water Act Section 404(f) exemption for maintenance.

NAE Note 1 (Maine): Activities conducted under NWPs involving the replacement or installation of new tidal crossings should comply with the State of Maine's CoastWise Approach. See state website for additional information:

https://www.maine.gov/dmr/sites/maine.gov.dmr/files/inline-files/CoastWiseManualJuly2023_updated.pdf

NAE Note 2 (Maine): A joint pre-application consultation with the Corps and State Resource Agencies is advised for all activities that involve new or replacement tidal crossings.

Table of Contents:

- **2026 Nationwide Permits General Conditions**
- **2026 Nationwide Permits - New England District Regional Conditions**
- **State of Maine Water Quality Certification and Coastal Zone Management Determination**
- **Environmental Protection Agency Water Quality Certification**

2026 Nationwide Permits General Conditions

1. Navigation

a) No activity may cause more than a minimal adverse effect on navigation.

b) Any safety lights and signals prescribed by the U.S. Coast Guard, through regulations or otherwise, must be installed and maintained at the permittee's expense on authorized facilities in navigable waters of the United States.

c) The permittee understands and agrees that, if future operations by the United States require the removal, relocation, or other alteration, of the structure or work herein authorized, or if, in the opinion of the Secretary of the Army or his or her authorized representative, said structure or work shall cause unreasonable obstruction to the free navigation of the navigable waters, the permittee will be required, upon due notice from the Corps of Engineers, to remove, relocate, or alter the structural work or obstructions caused thereby, without expense to the United States. No claim shall be made against the United States on account of any such removal or alteration.

NAE Note: *Compliance with this condition can be achieved by ensuring no unreasonable interference with navigation by the existence or use of any activity authorized by any Nationwide Permit (NWP), and no attempt made by a permittee to prevent the full and free use by the public of all navigable waters at or adjacent to any activity authorized by any NWP.*

2. Aquatic Life Movements

No activity may substantially disrupt the necessary life cycle movements of those species of aquatic life indigenous to the waterbody, including those species that normally migrate through the area, unless the activity's primary purpose is to impound water. All permanent and temporary crossings of waterbodies shall be suitably culverted, bridged, or otherwise designed and constructed to maintain low flows to sustain the movement of those aquatic species. If a bottomless culvert cannot be used, then the crossing should be designed and constructed to minimize adverse effects to aquatic life movements.

NAE Note: *Compliance with this condition may be achieved by ensuring that during in-stream work, the low flow channel/thalweg remains unobstructed during periods of low flow, except when it is necessary to perform the authorized work. Additionally, for work in tidal waters, in-stream controls should be installed in such a manner that do not obstruct fish passage.*

3. Spawning Areas

Activities in spawning areas during spawning seasons must be avoided to the maximum extent practicable. Activities that result in the physical destruction (e.g., through excavation, fill, or downstream smothering by substantial turbidity) of an important spawning area are not authorized.

4. Migratory Bird Breeding Areas

Activities in waters of the United States that serve as breeding areas for migratory birds must be avoided to the maximum extent practicable.

5. Shellfish Beds

No activity may occur in areas of concentrated shellfish populations, unless the activity is directly related to a shellfish harvesting activity authorized by NWP 4 and 48, or is a shellfish seeding or habitat restoration activity authorized by NWP 27.

Maine Note: *Contact the Maine Department of Marine Resource (ME DMR) for further conservation measures if a proposed activity would result in excess turbidity (i.e., dredging) and is located within 100 feet of ME DMR shellfish areas. Reference material can be found at: <https://dmr-maine.opendata.arcgis.com/datasets/mainedmr-molluscan-shellfish-2010/explore?location=43.733484%2C-69.767928%2C10.43> and <https://mgs-maine.opendata.arcgis.com/datasets/maine-coastal-marine-geologic-environments/explore>.*

6. Suitable Material

No activity may use unsuitable material (e.g., trash, debris, car bodies, asphalt, etc.). Material used for construction or discharged must be free from toxic pollutants in toxic amounts (see section 307 of the Clean Water Act).

7. Water Supply Intakes

No activity may occur in the proximity of a public water supply intake, except where the activity is for the repair or improvement of public water supply intake structures or adjacent bank stabilization.

8. Adverse Effects from Impoundments

If the activity creates an impoundment of water, adverse effects to the aquatic system due to accelerating the passage of water, and/or restricting its flow must be minimized to the maximum extent practicable.

9. Management of Water Flows

To the maximum extent practicable, the pre-construction course, condition, capacity, and location of open waters must be maintained for each activity, including stream channelization, storm water management activities, and temporary and permanent road crossings, except as provided below. The activity must be constructed to withstand expected high flows, including tidal flows. The activity must not restrict or impede the passage of normal or high flows including tidal flows, unless the primary purpose of the activity is to impound water or manage high flows. The activity may alter the pre-construction course, condition, capacity, and location of open waters if it benefits the aquatic environment (e.g., stream restoration or relocation activities).

10. Fills Within 100-year Floodplains

The activity must comply with applicable FEMA-approved state or local floodplain management requirements.

Massachusetts Note: *For activities located within the Commonwealth of Massachusetts, activities may be required to comply with the Bordering Lands Subject to Flooding provisions of the Commonwealth's Wetland Protection Act. Applicants should contact Massachusetts Department of Environmental Protection to determine whether this provision applies to their proposed activity/ies.*

11. Equipment

Heavy equipment working in wetlands or mudflats must be placed on mats, or other measures must be taken to minimize soil disturbance.

If mats are used to minimize soil disturbance, the affected areas must be returned to pre-construction elevations, and revegetated as appropriate. In circumstances where the use of mats has caused significant soil compaction efforts using techniques (e.g., soil re-aeration techniques) to break up the compaction should be employed to return the soil to a pre-construction state prior to returning to pre-construction elevations.

NAE Notes: (1) *Compliance with this condition may be achieved through the implementation of best management practices outline in NAE's "Construction Mat Best Management Practices" document available at <https://www.nae.usace.army.mil/Missions/Regulatory/State-General-Permits/Permit-Resources/>.*

(2) *Compliance with this condition may be achieved by ensuring that construction equipment such as barges in tidal waters always provide adequate clearance above the substrate to avoid impacts to SAS during all tides.*

(3) *Compliance with this condition may be achieved by ensuring that construction equipment that would cross or access streams utilizes temporary bridges, spans, construction mats, culverts, or cofferdams to minimize disturbance to the waterway.*

12. Soil Erosion and Sediment Controls

Appropriate soil erosion and sediment controls must be used and maintained in effective operating condition during construction, and all exposed soil and other fills, as well as any work below the ordinary high water mark or high tide line, must be permanently stabilized at the earliest practicable date. Permittees are encouraged to perform work within waters of the United States during periods of low-flow or no-flow, or during low tides.

NAE Note: *Compliance with this condition may be achieved by ensuring that all discharge points back into waters of the U.S., including wetlands use appropriate energy dissipaters and erosion and sedimentation control BMPs. Controls that are biodegradable can be left in place, but should be removed if they are not biodegradable.*

Temporary controls should be removed upon completion of work, but not before all exposed soil and other fills and any work waterward of the OHWM are permanently stabilized. Once permanently stabilized, temporary controls should be removed as soon as possible. Sediment and debris collected by these controls should be removed and placed at an upland location and in a manner that will prevent its later erosion into a waterway or wetland.

Massachusetts Note: *In Massachusetts, compliance with this condition may be achieved by ensuring, as applicable, that all activities are compliant with the State of Massachusetts' Stormwater Management Standards at 314 CMR 9.06(6)(a)-(f) and the State of Massachusetts' Stormwater Handbook.*

13. Removal of Temporary Structures and Fills

Temporary structures must be removed to the maximum extent practicable, after their use has been discontinued. Temporary fills must be removed in their entirety and the affected areas returned to pre-construction elevations. The affected areas must be revegetated, as appropriate.

NAE Note: *Compliance with this general condition may be achieved by underlying temporary fills with geotextile fabric which may help to facilitate the restoration to pre-construction elevations.*

14. Proper Maintenance

Any authorized structure or fill shall be properly maintained, including maintenance to ensure public safety and compliance with applicable NWP general conditions, as well as any activity-specific conditions added by the district engineer to an NWP authorization.

NAE Note: *Compliance with this general condition may be achieved by the complete removal, cutting, and/or driving to three feet below the substrate of derelict, degraded, or abandoned piles and sheet piles located in navigable waters of the U.S., except for those inside existing work footprints for piers to prevent interference with navigation. Existing creosote piles that are affected by project activities may be completely removed if practicable. In areas of fine-grained substrates, piles may be removed by the direct, vibratory or clamshell pull method to minimize sedimentation, and turbidity impacts and prevent interference with navigation from cut piles. Removed piles should be disposed of in an upland location landward of MHW or OHW and not in wetlands, tidal wetlands, their substrate, or mudflats.*

15. Single and Complete Project

The activity must be a single and complete project. The same NWP cannot be used more than once for the same single and complete project.

16. Wild and Scenic Rivers

a) No NWP activity may occur in a component of the National Wild and Scenic River System, or in a river officially designated by Congress as a "study river" for possible inclusion in the system while the river is in an official study status, unless the

appropriate Federal agency with direct management responsibility for such river, has determined in writing that the proposed activity will not adversely affect the Wild and Scenic River designation or study status.

b) If a proposed NWP activity will occur in a component of the National Wild and Scenic River System, or in a river officially designated by Congress as a “study river” for possible inclusion in the system while the river is in an official study status, the permittee must submit a pre-construction notification (see general condition 32). The district engineer will coordinate the PCN with the Federal agency with direct management responsibility for that river. Permittees shall not begin the NWP activity until notified by the district engineer that the Federal agency with direct management responsibility for that river has determined in writing that the proposed NWP activity will not adversely affect the Wild and Scenic River designation or study status.

c) Information on Wild and Scenic Rivers may be obtained from the appropriate Federal land management agency responsible for the designated Wild and Scenic River or Study River (e.g., National Park Service, U.S. Forest Service, Bureau of Land Management, U.S. Fish and Wildlife Service). Information on these rivers is also available at: <http://www.rivers.gov/>.

NAE Note: See also: *Regional Condition C, Additional PCN Requirement (Wild and Scenic Rivers)*.

17. Tribal Rights

No activity or its operation may impair reserved tribal rights, including, but not limited to, reserved water rights and treaty fishing and hunting rights.

18. Endangered Species

a) No activity is authorized under any NWP which is likely to directly or indirectly jeopardize the continued existence of a threatened or endangered species or a species proposed for such designation, as identified under the Federal Endangered Species Act (ESA), or which will directly or indirectly destroy or adversely modify designated critical habitat or critical habitat proposed for such designation. No activity is authorized under any NWP which “may affect” a listed species or critical habitat, unless ESA section 7 consultation addressing the consequences of the proposed activity on listed species or critical habitat has been completed. See 50 CFR 402.02 for the definition of “effects of the action” for the purposes of ESA section 7 consultation.

b) Federal agencies should follow their own procedures for complying with the requirements of the ESA (see 33 CFR 330.4(f)(1)). If pre-construction notification is required for the proposed activity, the federal permittee must provide the district engineer with the appropriate documentation to demonstrate compliance with those requirements. The district engineer will verify that the appropriate documentation has been submitted. If the appropriate documentation has not been submitted, additional ESA section 7 consultation may be necessary for the activity and the respective Federal agency would be responsible for fulfilling its obligation under section 7 of the ESA.

c) Non-federal permittees must submit a pre-construction notification to the district engineer if any listed species (or species proposed for listing) or designated critical habitat (or critical habitat proposed such designation) might be affected or is in the vicinity of the activity, or if the activity is located in designated critical habitat or critical habitat proposed for such designation, and shall not begin work on the activity until notified by the district engineer that the requirements of the ESA have been satisfied and that the activity is authorized. For activities that might affect federally-listed endangered or threatened species (or species proposed for listing) or designated critical habitat (or critical habitat proposed for such designation), the pre-construction notification must include the name(s) of the endangered or threatened species (or species proposed for listing) that might be affected by the proposed activity or that utilize the designated critical habitat (or critical habitat proposed for such designation) that might be affected by the proposed activity. The district engineer will determine whether the proposed activity “may affect” or will have “no effect” to listed species and designated critical habitat and will notify the non-federal applicant of the Corps’ determination within 45 days of receipt of a complete pre-construction notification. For activities where the non-federal applicant has identified listed species (or species proposed for listing) or designated critical habitat (or critical habitat proposed for such designation) that might be affected or is in the vicinity of the activity, and has so notified the Corps, the applicant shall not begin work until the Corps has provided notification that the proposed activity will have “no effect” on listed species (or species proposed for listing or designated critical habitat (or critical habitat proposed for such designation), or until ESA section 7 consultation or conference has been completed. If the non-federal applicant has not heard back from the Corps within 45 days, the applicant must still wait for notification from the Corps.

d) As a result of formal or informal consultation or conference with the FWS or NMFS the district engineer may add species-specific permit conditions to the NWP.

e) Authorization of an activity by an NWP does not authorize the “take” of a threatened or endangered species as defined under the ESA. In the absence of separate authorization (e.g., an ESA Section 10 Permit, a Biological Opinion with “incidental take” provisions, etc.) from the FWS or the NMFS, the Endangered Species Act prohibits any person subject to the jurisdiction of the United States to take a listed species, where “take” means to harass, harm, pursue, hunt, shoot, wound, kill, trap, capture, or collect, or to attempt to engage in any such conduct. The word “harm” in the definition of “take” means an act which actually kills or injures wildlife. Such an act may include significant habitat modification or degradation where it actually kills or injures wildlife by significantly impairing essential behavioral patterns, including breeding, feeding or sheltering.

f) If the non-federal permittee has a valid ESA section 10(a)(1)(B) incidental take permit with an approved Habitat Conservation Plan for a project or a group of projects that includes the proposed NWP activity, the non-federal permittee should provide a copy of that ESA section 10(a)(1)(B) permit with the PCN required by paragraph (c) of this

general condition. The district engineer will coordinate with the agency that issued the ESA section 10(a)(1)(B) permit to determine whether the proposed NWP activity and the associated incidental take were considered in the internal ESA section 7 consultation conducted for the ESA section 10(a)(1)(B) permit. If that coordination results in concurrence from the agency that the proposed NWP activity and the associated incidental take were considered in the internal ESA section 7 consultation for the ESA section 10(a)(1)(B) permit, the district engineer does not need to conduct a separate ESA section 7 consultation for the proposed NWP activity. The district engineer will notify the non-federal applicant within 45 days of receipt of a complete pre-construction notification whether the ESA section 10(a)(1)(B) permit covers the proposed NWP activity or whether additional ESA section 7 consultation is required.

g) Information on the location of threatened and endangered species and their critical habitat can be obtained directly from the offices of the FWS and NMFS or their web pages at <http://www.fws.gov/> or <http://www.fws.gov/ipac> and <http://www.nmfs.noaa.gov/pr/species/esa/> respectively.

NAE Note: *For information on how to comply with General Condition 18, please visit our website at <https://www.nae.usace.army.mil/missions/regulatory/endangered-species-act/>.*

Maine Note: *Federal agencies should refer to “Multiple Federal Agency & Lead Federal Agency Best Practices” when a Corps permit is required, which can be found on the Corps’ webpage at: www.nae.usace.army.mil/Missions/Regulatory/State-General-Permits/Maine-General-Permit. (This is a pending document and will be published on our website when completed.)*

19. Migratory Birds and Bald and Golden Eagles

The permittee is responsible for ensuring that an action authorized by an NWP complies with the Migratory Bird Treaty Act and the Bald and Golden Eagle Protection Act. The permittee is responsible for contacting appropriate local office of the U.S. Fish and Wildlife Service to determine what measures, if any, are necessary or appropriate to reduce adverse effects to migratory birds or eagles, including whether “incidental take” permits are necessary and available under the Migratory Bird Treaty Act or Bald and Golden Eagle Protection Act for a particular activity.

20. Historic Properties

a) No activity is authorized under any NWP which may have the potential to cause effects to properties listed, or eligible for listing, in the National Register of Historic Places until the requirements of Section 106 of the National Historic Preservation Act (NHPA) have been satisfied.

b) Federal permittees should follow their own procedures for complying with the requirements of section 106 of the National Historic Preservation Act (see 33 CFR 330.4(g)(1)). If pre-construction notification is required for the proposed NWP activity, the federal permittee must provide the district engineer with the appropriate documentation to demonstrate compliance with those requirements. The district

engineer will verify that the appropriate documentation has been submitted. If the appropriate documentation is not submitted, then additional consultation under section 106 may be necessary. The respective Federal agency is responsible for fulfilling its obligation to comply with section 106.

c) Non-federal permittees must submit a pre-construction notification to the district engineer if the NWP activity might have the potential to cause effects to any historic properties listed on, determined to be eligible for listing on, or potentially eligible for listing on the National Register of Historic Places, including previously unidentified properties. For such activities, the pre-construction notification must state which historic properties might have the potential to be affected by the proposed NWP activity or include a vicinity map indicating the location of the historic properties or the potential for the presence of historic properties. Assistance regarding information on the location of, or potential for, the presence of historic properties can be sought from the State Historic Preservation Officer, Tribal Historic Preservation Officer, or designated tribal representative, as appropriate, and the National Register of Historic Places (see 33 CFR 330.4(g)). When reviewing pre-construction notifications, district engineers will comply with the current procedures for addressing the requirements of section 106 of the National Historic Preservation Act. The district engineer shall make a reasonable and good faith effort to carry out appropriate identification efforts commensurate with potential impacts, which may include background research, consultation, oral history interviews, sample field investigation, and/or field survey. Based on the information submitted in the PCN and these identification efforts, the district engineer shall determine whether the proposed NWP activity has the potential to cause effects on historic properties. Section 106 consultation is not required when the district engineer determines that the activity does not have the potential to cause effects on historic properties (see 36 CFR 800.3(a)). Section 106 consultation is required when the district engineer determines that the activity has the potential to cause effects on historic properties. The district engineer will conduct consultation with consulting parties identified under 36 CFR 800.2(c) when he or she makes any of the following effect determinations for the purposes of section 106 of the NHPA: no historic properties affected, no adverse effect, or adverse effect.

d) Where the non-federal applicant has identified historic properties on which the proposed NWP activity might have the potential to cause effects and so notified the Corps, the non-federal applicant shall not begin the activity until notified by the district engineer either that the activity has no potential to cause effects on historic properties or that NHPA section 106 consultation has been completed. For non-federal permittees, the district engineer will notify the prospective permittee within 45 days of receipt of a complete pre-construction notification whether NHPA section 106 consultation is required. If NHPA section 106 consultation is required, the district engineer will notify the non-federal applicant that he or she cannot begin the activity until section 106 consultation is completed. If the non-federal applicant has not heard back from the Corps within 45 days, the applicant must still wait for notification from the Corps.

e) Prospective permittees should be aware that section 110k of the NHPA (54 U.S.C. 306113) prevents the Corps from granting a permit or other assistance to an applicant who, with intent to avoid the requirements of section 106 of the NHPA, has intentionally significantly adversely affected a historic property to which the permit would relate, or having legal power to prevent it, allowed such significant adverse effect to occur, unless the Corps, after consultation with the Advisory Council on Historic Preservation (ACHP), determines that circumstances justify granting such assistance despite the adverse effect created or permitted by the applicant. If circumstances justify granting the assistance, the Corps is required to notify the ACHP and provide documentation specifying the circumstances, the degree of damage to the integrity of any historic properties affected, and proposed mitigation. This documentation must include any views obtained from the applicant, SHPO/THPO, appropriate Indian tribes if the undertaking occurs on or affects historic properties on tribal lands or affects properties of interest to those tribes, and other parties known to have a legitimate interest in the impacts to the permitted activity on historic properties.

NAE Note: *The following link to the Corps' website provides SHPO and THPO contact information and additional procedures to expedite Corps regulatory review regarding the NHPA. Please contact the appropriate SHPO and/or THPO based on the geographic location of the regulated activity:*

<https://www.nae.usace.army.mil/Missions/Regulatory/Historic-and-Tribal-Resources/>.

21. Discovery of Previously Unknown Remains and Artifacts

Permittees that discover any previously unknown historic, cultural or archaeological remains and artifacts while accomplishing the activity authorized by an NWP, they must immediately notify the district engineer of what they have found, and to the maximum extent practicable, avoid construction activities that may affect the remains and artifacts until the required coordination has been completed. The district engineer will initiate the Federal, tribal, and state coordination required to determine if the items or remains warrant a recovery effort or if the site is eligible for listing in the National Register of Historic Places.

22. Designated Critical Resource Waters

Critical resource waters include, NOAA-managed marine sanctuaries and marine monuments, and National Estuarine Research Reserves. The district engineer may designate, after notice and opportunity for public comment, additional waters officially designated by a state as having particular environmental or ecological significance, such as outstanding national resource waters or state natural heritage sites. The district engineer may also designate additional critical resource waters after notice and opportunity for public comment.

a) Discharges of dredged or fill material into waters of the United States are not authorized by NWPs 7, 12, 14, 16, 17, 21, 29, 31, 35, 39, 40, 42, 43, 44, 49, 50, 51, 52, 57, and 58 for any activity within, or directly affecting, critical resource waters, including wetlands adjacent to such waters.

b) For NWP's 3, 8, 10, 13, 15, 18, 19, 22, 23, 25, 27, 28, 30, 33, 34, 36, 37, 38, and 54, notification is required in accordance with general condition 32, for any activity proposed by permittees in the designated critical resource waters including wetlands adjacent to those waters. The district engineer may authorize activities under these NWP's only after she or he determines that the impacts to the critical resource waters will be no more than minimal.

23. Mitigation

The district engineer will consider the following factors when determining appropriate and practicable mitigation necessary to ensure that the individual and cumulative adverse environmental effects are no more than minimal:

a) The activity must be designed and constructed to avoid and minimize adverse effects, both temporary and permanent, to waters of the United States to the maximum extent practicable at the project site (*i.e.*, on site).

b) Mitigation in all its forms (avoiding, minimizing, rectifying, reducing, or compensating for resource losses) will be required to the extent necessary to ensure that the individual and cumulative adverse environmental effects are no more than minimal.

c) Compensatory mitigation at a minimum one-for-one ratio will be required for all wetland losses that exceed 1/10-acre and require pre-construction notification, unless the district engineer determines in writing that either some other form of mitigation would be more environmentally appropriate or the adverse environmental effects of the proposed activity are no more than minimal, and provides an activity-specific waiver of this requirement. For wetland losses of 1/10-acre or less that require pre-construction notification, the district engineer may determine on a case-by-case basis that compensatory mitigation is required to ensure that the activity results in only minimal adverse environmental effects.

d) Compensatory mitigation at a minimum one-for-one ratio will be required for all losses of stream bed that exceed 3/100-acre and require pre-construction notification, unless the district engineer determines in writing that either some other form of mitigation would be more environmentally appropriate or the adverse environmental effects of the proposed activity are no more than minimal, and provides an activity-specific waiver of this requirement. This compensatory mitigation requirement may be satisfied through the restoration or enhancement of riparian areas next to streams in accordance with paragraph (e) of this general condition. For losses of stream bed of 3/100-acre or less that require pre-construction notification, the district engineer may determine on a case-by case basis that compensatory mitigation is required to ensure that the activity results in only minimal adverse environmental effects. Compensatory mitigation for losses of streams should be provided, if practicable, through stream rehabilitation, enhancement, or preservation, since streams are difficult-to-replace resources (see 33 CFR 332.3(e)(3)).

e) Compensatory mitigation plans for NWP activities in or near streams or other open waters will normally include a requirement for the restoration or enhancement, maintenance, and legal protection (e.g., conservation easements) of riparian areas next to open waters. In some cases, the restoration or maintenance/protection of riparian areas may be the only compensatory mitigation required. If restoring riparian areas involves planting vegetation, only native species should be planted. The width of the required riparian area will address documented water quality or aquatic habitat loss concerns. Normally, the riparian area will be 25 to 50 feet wide on each side of the stream, but the district engineer may require slightly wider riparian areas to address documented water quality or habitat loss concerns. If it is not possible to restore or maintain/protect a riparian area on both sides of a stream, or if the waterbody is a lake or coastal waters, then restoring or maintaining/protecting a riparian area along a single bank or shoreline may be sufficient. Where both wetlands and open waters exist on the project site, the district engineer will determine the appropriate compensatory mitigation (e.g., riparian areas and/or wetlands compensation) based on what is best for the aquatic environment on a watershed basis. In cases where riparian areas are determined to be the most appropriate form of minimization or compensatory mitigation, the district engineer may waive or reduce the requirement to provide wetland compensatory mitigation for wetland losses.

f) Compensatory mitigation projects provided to offset losses of aquatic resources must comply with the applicable provisions of 33 CFR part 332.

1) The prospective permittee is responsible for proposing an appropriate compensatory mitigation option if compensatory mitigation is necessary to ensure that the activity results in no more than minimal adverse environmental effects. For the NWPs, the preferred mechanism for providing compensatory mitigation is mitigation bank credits or in-lieu fee program credits (see 33 CFR 332.3(b)(2) and (3)). However, if an appropriate number and type of mitigation bank or in-lieu credits are not available at the time the PCN is submitted to the district engineer, the district engineer may approve the use of permittee-responsible mitigation.

2) The amount of compensatory mitigation required by the district engineer must be sufficient to ensure that the authorized activity results in no more than minimal individual and cumulative adverse environmental effects (see 33 CFR 330.1(e)(3)). (See also 33 CFR 332.3(f).)

3) Since the likelihood of success is greater and the impacts to potentially valuable uplands are reduced, aquatic resource restoration should be the first compensatory mitigation option considered for permittee-responsible mitigation.

4) If permittee-responsible mitigation is the proposed option, the prospective permittee is responsible for submitting a mitigation plan. A conceptual or detailed mitigation plan may be used by the district engineer to make the decision on the

NWP verification request, but a final mitigation plan that addresses the applicable requirements of 33 CFR 332.4(c)(2) through (14) must be approved by the district engineer before the permittee begins work in waters of the United States, unless the district engineer determines that prior approval of the final mitigation plan is not practicable or not necessary to ensure timely completion of the required compensatory mitigation (see 33 CFR 332.3(k)(3)). If permittee-responsible mitigation is the proposed option, and the proposed compensatory mitigation site is located on land in which another Federal agency holds an easement, the district engineer will coordinate with that Federal agency to determine if proposed compensatory mitigation project is compatible with the terms of the easement.

5) If mitigation bank or in-lieu fee program credits are the proposed option, the mitigation plan needs to address only the baseline conditions at the impact site and the number of credits to be provided (see 33 CFR 332.4(c)(1)(ii)).

6) Compensatory mitigation requirements (e.g., resource type and amount to be provided as compensatory mitigation, site protection, ecological performance standards, monitoring requirements) may be addressed through conditions added to the NWP authorization, instead of components of a compensatory mitigation plan (see 33 CFR 332.4(c)(1)(ii)).

g) Compensatory mitigation will not be used to increase the acreage losses allowed by the acreage limits of the NWPs. For example, if an NWP has an acreage limit of 1/2-acre, it cannot be used to authorize any NWP activity resulting in the loss of greater than 1/2-acre of waters of the United States, even if compensatory mitigation is provided that replaces or restores some of the lost waters. However, compensatory mitigation can and should be used, as necessary, to ensure that an NWP activity already meeting the established acreage limits also satisfies the no more than minimal impact requirement for the NWPs.

h) Permittees may propose the use of mitigation banks, in-lieu fee programs, or permittee-responsible mitigation. When developing a compensatory mitigation proposal, the permittee must consider appropriate and practicable options consistent with the framework at 33 CFR 332.3(b). For activities resulting in the loss of marine or estuarine resources, permittee-responsible mitigation may be environmentally preferable if there are no mitigation banks or in-lieu fee programs in the area that have marine or estuarine credits available for sale or transfer to the permittee. For permittee-responsible mitigation, the special conditions of the NWP verification must clearly indicate the party or parties responsible for the implementation and performance of the compensatory mitigation project, and, if required, its long-term management.

i) Where certain functions and services of waters of the United States are permanently adversely affected by a regulated activity, such as discharges of dredged or fill material into waters of the United States that will convert a forested or

scrub-shrub wetland to a herbaceous wetland in a permanently maintained utility line right-of-way, mitigation may be required to reduce the adverse environmental effects of the activity to the no more than minimal level.

NAE Note: *Applicants are encouraged to utilize the Regulatory In-lieu Fee and Bank Information Tracking System (RIBITS) in order to determine which in-lieu fee programs and/or mitigation banks have a sufficient amount of appropriate and available credits which they may propose to use to offset their proposed activity's unavoidable impacts to waters of the U.S., including wetlands. RIBITS is available at <https://ribits.ops.usace.army.mil/ords/f?p=107:2:.....>. See also: Regional Condition I, Compensatory Mitigation.*

24. Safety of Impoundment Structures

To ensure that all impoundment structures are safely designed, the district engineer may require non-federal applicants to demonstrate that the structures comply with established state or Federal dam safety criteria or have been designed by qualified persons. The district engineer may also require documentation that the design has been independently reviewed by similarly qualified persons, and appropriate modifications made to ensure safety.

25. Water Quality

a) Where the certifying authority (state, authorized tribe, or EPA, as appropriate) has not previously certified compliance of an NWP with CWA section 401, a CWA section 401 water quality certification for the proposed activity which may result in any discharge from a point source into waters of the United States must be obtained or waived (see 33 CFR 330.4(c)). If the permittee cannot comply with all of the conditions of a water quality certification previously issued by certifying authority for the issuance of the NWP, then the permittee must obtain a water quality certification or waiver for the proposed activity which may result in any discharge from a point source into waters of the United States in order for the activity to be authorized by an NWP.

b) If the NWP activity requires pre-construction notification and the certifying authority has not previously certified compliance of an NWP with CWA section 401, the proposed activity which may result in any discharge from a point source into waters of the United States is not authorized by an NWP until water quality certification is obtained or waived. If the certifying authority issues a water quality certification for the proposed discharge into waters of the United States, the permittee must submit a copy of the certification to the district engineer. The discharge into waters of the United States is not authorized by an NWP until the district engineer has notified the permittee that the water quality certification requirement has been satisfied (*i.e.*, by the issuance of a water quality certification or a waiver and completion of the Section 401(a)(2) process).

c) The district engineer or certifying authority may require additional water quality management measures to ensure that the authorized activity does not result in more than minimal degradation of water quality.

NAE Note: For information concerning how to apply to EPA for a Water Quality Certification for activities located within Tribal lands or within lands of exclusive Federal jurisdiction, please see: <https://www.epa.gov/cwa-401/resources-when-epa-acts-certifying-authority-under-section-401> and/or contact: R1CWA401@epa.gov.

Connecticut Note: For information concerning how to apply to CTDEEP for a Water Quality Certification, please see: <https://portal.ct.gov/deep/permits-and-licenses/factsheets-inland-water/401-water-quality-certification-fact-sheet>.

Maine Note: For information concerning how to apply to LUPC or MEDEP for a Water Quality Certification, please see: <https://www.maine.gov/dep/water/wd/wqc/>.

Massachusetts Note: For information concerning how to apply to MassDEP for a Water Quality Certification, please see: <https://www.mass.gov/lists/wetlands-permitting-forms>.

New Hampshire Note: For information concerning how to apply to NHDES for a Water Quality Certification, please see: <https://www.des.nh.gov/water/rivers-and-lakes/water-quality-certification>.

Rhode Island Note: For information concerning how to apply to RIDEM for a Water Quality Certification, please see: <https://dem.ri.gov/sites/g/files/xkqbur861/files/2025-06/wqcheck.pdf>.

Vermont Note: For information concerning how to apply to VTDEC for a Water Quality Certification, please see: <https://dec.vermont.gov/act250/watershed/business-support/water-quality-certification-section-401>.

26. Coastal Zone Management

In coastal states where an NWP has not previously received a state coastal zone management consistency concurrence, an individual state coastal zone management consistency concurrence must be obtained, or a presumption of concurrence must occur (see 33 CFR 330.4(d)). If the permittee cannot comply with all conditions of a coastal zone management consistency concurrence previously issued by the state, then the permittee must obtain an individual coastal zone management consistency concurrence in order for the activity to be authorized by an NWP. The district engineer or a state may require additional measures to ensure that the authorized activity is consistent with state coastal zone management requirements.

NAE Note: If an individual state coastal zone management consistency concurrence is required, applicants should submit a consistency certification to the state (see 15 CFR 930.31(d)) at the same time as the PCN is submitted to the Corps, or shortly thereafter.

Connecticut Note: For information concerning how to apply to CTDEEP for a coastal zone management consistency certification, please see: <https://portal.ct.gov/deep/coastal-resources/coastal-permitting/coastal-consistency>.

Maine Note: For information concerning how to apply to the Maine Office of Community Affairs for a coastal zone management consistency certification, please see: <https://www.maine.gov/dmr/programs/maine-coastal-program/federal-consistency-review>.

Massachusetts Note: For information concerning how to apply to Mass CZM for a coastal zone management consistency certification, please see: <https://www.mass.gov/federal-consistency-review-program>.

New Hampshire Note: For information concerning how to apply to NHDES for a coastal zone management consistency certification, please see: <https://www.des.nh.gov/water/coastal-waters/federal-consistency>.

Rhode Island Note: For information concerning how to apply to CRMC for projects within the coastal zone, please see: <https://www.crmc.ri.gov/applicationforms.html> and https://www.crmc.ri.gov/regulations/fed_consistency.pdf.

27. Regional and Case-by-Case Conditions

The activity must comply with any regional conditions that may have been added by the division engineer (see 33 CFR 330.4(e)) and with any case specific conditions added by the Corps or by the state, Indian Tribe, or U.S. EPA in its CWA section 401 Water Quality Certification, or by the state in its Coastal Zone Management Act consistency determination.

28. Use of Multiple Nationwide Permits

The use of more than one NWP for a single and complete project is authorized, subject to the following restrictions:

- a) The total acreage of loss of waters of the United States for a single and complete project cannot exceed the acreage limit of the NWP with the highest specified acreage limit when multiple NWPs are used to authorize an activity.
- b) If only one of the NWPs used to authorize the single and complete project has a specified acreage limit, the acreage loss of waters of the United States for that single and complete project cannot exceed that specified acreage limit. For example, if a road crossing over tidal waters is constructed under NWP 14 (which has an acreage limit of 1/3-acre in tidal waters), with associated bank stabilization authorized by NWP 13 (which does not have a specified acreage limit), the maximum acreage loss of waters of the United States for the total project cannot exceed 1/3-acre.
- c) If two or more of the NWPs used to authorize the single and complete project have specified acreage limits, the acreage loss of waters of the United States authorized by each of those NWPs cannot exceed the specified acreage limits of each of those NWPs. For example, if a commercial development is constructed under NWP 39 (which has a 1/2-acre limit), and the single and complete project

includes the filling of a ditch authorized by NWP 46 (which has a 1-acre limit), the maximum acreage loss of waters of the United States for the construction of the commercial development under NWP 39 cannot exceed 1/2-acre, and the total acreage loss of waters of United States caused by the combination of the NWP 39 and 46 activities cannot exceed 1 acre.

29. Transfer of Nationwide Permit Verifications

If the permittee sells the property associated with a nationwide permit verification, the permittee may transfer the nationwide permit verification to the new owner by submitting a letter to the appropriate Corps district office to validate the transfer. A copy of the nationwide permit verification must be attached to the letter, and the letter must contain the following statement and signature:

“When the structures or work authorized by this nationwide permit are still in existence at the time the property is transferred, the terms and conditions of this nationwide permit, including any special conditions, will continue to be binding on the new owner(s) of the property. To validate the transfer of this nationwide permit and the associated liabilities associated with compliance with its terms and conditions, have the transferee sign and date below.

(Transferee)

(Date)

30. Compliance Certification

Each permittee who receives an NWP verification letter from the Corps must provide a signed certification documenting completion of the authorized activity and implementation of any required compensatory mitigation. The successful completion of any required permittee-responsible mitigation, including the achievement of ecological performance standards, will be addressed separately by the district engineer. The Corps will provide the permittee the certification document with the NWP verification letter. The certification document will include:

- a) A statement that the authorized activity was done in accordance with the NWP authorization, including any general, regional, or activity-specific conditions;
- b) A statement that the implementation of any required compensatory mitigation was completed in accordance with the permit conditions. If credits from a mitigation bank or in-lieu fee program are used to satisfy the compensatory mitigation requirements, the certification must include the documentation required by 33 CFR 332.3(l)(3) to confirm that the permittee secured the appropriate number and resource type of credits; and
- c) The signature of the permittee certifying the completion of the activity and mitigation.

The completed certification document must be submitted to the district engineer within 30 days of completion of the authorized activity or the implementation of any required compensatory mitigation, whichever occurs later.

31. Activities Affecting Structures or Works Built by the United States

If an NWP activity also requires review by, or permission from, the Corps pursuant to 33 U.S.C. 408 because it will alter or temporarily or permanently occupy or use a U.S. Army Corps of Engineers (USACE) federally authorized Civil Works project (a “USACE project”), the prospective permittee must submit a pre-construction notification. See paragraph (b)(10) of general condition 32. An activity that requires section 408 permission and/or review is not authorized by an NWP until the appropriate Corps office issues the section 408 permission or completes its review to alter, occupy, or use the USACE project, and the district engineer issues a written NWP verification.

NAE Note: Refer to the New England District’s Section 408 Program webpage that can be found at: <https://www.nae.usace.army.mil/Missions/Section-408/>. See also: Regional Condition B, Additional PCN Requirement (Federal Projects).

32. Pre-Construction Notification

a) Timing. Where required by the terms of the NWP, the prospective permittee must notify the district engineer by submitting a pre-construction notification (PCN) as early as possible. The district engineer must determine if the PCN is complete within 30 calendar days of the date of receipt and, if the PCN is determined to be incomplete, notify the prospective permittee within that 30 day period to request the additional information necessary to make the PCN complete. The request must specify the information needed to make the PCN complete. As a general rule, district engineers will request additional information necessary to make the PCN complete only once. However, if the prospective permittee does not provide all of the requested information, then the district engineer will notify the prospective permittee that the PCN is still incomplete and the PCN review process will not commence until all of the requested information has been received by the district engineer. The prospective permittee shall not begin the activity until either:

1) He or she is notified in writing by the district engineer that the activity may proceed under the NWP with any special conditions imposed by the district or division engineer; or

2) 45 calendar days have passed from the district engineer’s receipt of the complete PCN and the prospective permittee has not received written notice from the district or division engineer. However, if the permittee was required to notify the Corps pursuant to general condition 18 that listed species (or species proposed for listing) or designated critical habitat (or critical habitat proposed for such designation) might be affected or are in the vicinity of the activity, or to notify the Corps pursuant to general condition 20 that the activity might have the potential to cause effects to historic properties, the permittee cannot begin the activity until receiving written notification from the Corps that there is “no effect” on listed species or “no potential

to cause effects” on historic properties, or that any consultation required under Section 7 of the Endangered Species Act (see 33 CFR 330.4(f)) and/or section 106 of the National Historic Preservation Act (see 33 CFR 330.4(g)) has been completed. If the proposed activity requires a written waiver to exceed specified limits of an NWP, the permittee may not begin the activity until the district engineer issues the waiver. If the district or division engineer notifies the permittee in writing that an individual permit is required within 45 calendar days of receipt of a complete PCN, the permittee cannot begin the activity until an individual permit has been obtained. Subsequently, the permittee’s right to proceed under the NWP may be modified, suspended, or revoked only in accordance with the procedure set forth in 33 CFR 330.5(d)(2).

b) Contents of the Pre-Construction Notification: The PCN must be in writing and include the following information:

- 1) Name, address and telephone numbers of the prospective permittee;
- 2) Location of the proposed activity;
- 3) Identify the specific NWP or NWP(s) the prospective permittee wants to use to authorize the proposed activity;
- 4) (i) A description of the proposed activity; the activity’s purpose; direct and indirect adverse environmental effects the activity would cause, including the anticipated amount of loss of wetlands, other special aquatic sites, and other waters expected to result from the NWP activity, in acres, linear feet, or other appropriate unit of measure; a description of any proposed mitigation measures intended to reduce the adverse environmental effects caused by the proposed activity; and any other NWP(s), regional general permit(s), or individual permit(s) used or intended to be used to authorize any part of the proposed project or any related activity, including other separate and distant crossings for linear projects that require Department of the Army authorization but do not require pre-construction notification. The description of the proposed activity and any proposed mitigation measures should be sufficiently detailed to allow the district engineer to determine that the adverse environmental effects of the activity will be no more than minimal and to determine the need for compensatory mitigation or other mitigation measures.
- (ii) For linear projects where one or more single and complete crossings require pre-construction notification, the PCN must include the quantity of anticipated losses of wetlands, other special aquatic sites, and other waters for each single and complete crossing of those wetlands, other special aquatic sites, and other waters (including those single and complete crossings authorized by an NWP but do not require PCNs). This information will be used by the district engineer to evaluate the cumulative adverse environmental effects of the proposed linear project, and does not change those non-PCN NWP activities into NWP PCNs.

(iii) Sketches should be provided when necessary to show that the activity complies with the terms of the NWP. (Sketches usually clarify the activity and when provided results in a quicker decision. Sketches should contain sufficient detail to provide an illustrative description of the proposed activity (e.g., a conceptual plan), but do not need to be detailed engineering plans);

5) The PCN must include a delineation of waters, wetlands, and other special aquatic sites on the project site. Wetland delineations must be prepared in accordance with the current method required by the Corps. The permittee may ask the Corps to delineate the special aquatic sites and other waters on the project site, but there may be a delay if the Corps does the delineation, especially if the project site is large or contains many wetlands, other special aquatic sites, and other waters. Furthermore, the 45-day period will not start until the delineation has been submitted to or completed by the Corps, as appropriate. For NWP 27 activities that require PCNs because of other general conditions or regional conditions imposed by division engineers, see Note 2 of that NWP;

NAE Note: *To comply with the above GC 32(5), the following methodologies should be utilized:*

- (a) *Wetlands should be delineated in accordance with the Corps Wetlands Delineation Manual and the most recent Northcentral/Northeast Regional Supplement. Wetland delineation and jurisdiction information can be found at: www.nae.usace.army.mil/missions/regulatory/jurisdiction-and-wetlands and <https://www.usace.army.mil/Media/Announcements/Article/4262089/1-august-2025-us-army-corps-of-engineers-enhances-aquatic-resource-delineation/>.*
- (b) *Refer to the “Best Practices for Jurisdictional Determinations and Wetland Delineations,” which can be found on the Corps webpage at: <https://www.nae.usace.army.mil/missions/regulatory/state-general-permits/maine-general-permit/>. (This is a pending document and will be published on our website when completed.)*
- (c) *The ordinary high water mark should be delineated (on both sides) when streams, rivers, non-tidal open waters are present on the project site. Ordinary high water mark guidance can be found in RGL 05-05 (<https://usace.contentdm.oclc.org/utis/getfile/collection/p16021coll9/id/1253>). For complex, atypical, or problematic sites see: <https://www.erdc.usace.army.mil/Media/Fact-Sheets/Fact-Sheet-Article-View/Article/486085/ordinary-high-water-mark-ohwm-research-development-and-training/>.*
- (d) *Vegetated shallows should be delineated when present on the project site. Vegetated shallow survey guidance and maps can be found on the Corps webpage at: <https://www.nae.usace.army.mil/Missions/Regulatory/Jurisdiction-and-Wetlands/>.*
- (e) *All Essential Fish Habitat should be delineated when present on the project site. EFH survey guidance can be found in the current EFH programmatic, which can be found on the Corps webpage at <https://www.nae.usace.army.mil/Missions/Regulatory/Essential-Fish-Habitat/>.*

6) If the proposed activity will result in the loss of greater than 1/10-acre of wetlands or 3/100-acre of stream bed and a PCN is required, the prospective permittee must submit a statement describing how the compensatory mitigation requirement will be satisfied, or explaining why the adverse environmental effects are no more than minimal and why compensatory mitigation should not be required. As an alternative, the prospective permittee may submit a conceptual or detailed mitigation plan.

7) For non-federal permittees, if any listed species (or species proposed for listing) or designated critical habitat (or critical habitat proposed for such designation) might be affected or is in the vicinity of the activity, or if the activity is located in designated critical habitat (or critical habitat proposed for such designation), the PCN must include the name(s) of those endangered or threatened species (or species proposed for listing) that might be affected by the proposed activity or utilize the designated critical habitat (or critical habitat proposed for such designation) that might be affected by the proposed activity. For NWP activities that require pre-construction notification, federal permittees must provide documentation demonstrating compliance with the Endangered Species Act;

8) For non-federal permittees, if the NWP activity might have the potential to cause effects to a historic property listed on, determined to be eligible for listing on, or potentially eligible for listing on, the National Register of Historic Places, the PCN must state which historic property might have the potential to be affected by the proposed activity or include a vicinity map indicating the location of the historic property. For NWP activities that require pre-construction notification, federal permittees must provide documentation demonstrating compliance with section 106 of the National Historic Preservation Act;

9) For an activity that will occur in a component of the National Wild and Scenic River System, or in a river officially designated by Congress as a "study river" for possible inclusion in the system while the river is in an official study status, the PCN must identify the Wild and Scenic River or the "study river" (see general condition 16); and

10) For an NWP activity that requires permission from, or review by, the Corps pursuant to 33 U.S.C. 408 because it will alter or temporarily or permanently occupy or use a U.S. Army Corps of Engineers federally authorized civil works project, the pre-construction notification must include a statement confirming that the project proponent has submitted a written request for section 408 permission from, or review by, the Corps office having jurisdiction over that USACE project.

c) Form of Pre-Construction Notification: The nationwide permit pre-construction notification form (Form ENG 6082) should be used for NWP PCNs. A letter containing the required information may also be used. Applicants may provide electronic files of PCNs and supporting materials if the district engineer has established tools and procedures for electronic submittals.

d) Agency Coordination:

(1) The district engineer will consider any comments from Federal and state agencies concerning the proposed activity's compliance with the terms and conditions of the NWP's and the need for mitigation to reduce the activity's adverse environmental effects so that they are no more than minimal.

(2) Agency coordination is required for:

(i) all NWP activities that require pre-construction notification and result in the loss of greater than 1/2-acre of waters of the United States;

(ii) NWP 13 activities in excess of 500 linear feet, fills greater than one cubic yard per running foot, or involve discharges of dredged or fill material into special aquatic sites; and

(iii) NWP 54 activities in excess of 500 linear feet, or that extend into the waterbody more than 30 feet from the mean low water line in tidal waters or the ordinary high water mark in the Great Lakes.

Maine Note: *The Corps will additionally coordinate with the State of Maine on all activities that require a waiver.*

(3) When agency coordination is required, the district engineer will immediately provide (e.g., via email, facsimile transmission, overnight mail, or other expeditious manner) a copy of the complete PCN to the appropriate Federal or state offices (FWS, state natural resource or water quality agency, EPA, and, if appropriate, the NMFS). With the exception of NWP 37, these agencies will have 10 calendar days from the date the material is transmitted to notify the district engineer via telephone, facsimile transmission, or email that they intend to provide substantive, site-specific comments. The comments must explain why the agency believes the adverse environmental effects will be more than minimal. If so contacted by an agency, the district engineer will wait an additional 15 calendar days before making a decision on the pre-construction notification. The district engineer will fully consider agency comments received within the specified time frame concerning the proposed activity's compliance with the terms and conditions of the NWP's, including the need for mitigation to ensure that the net adverse environmental effects of the proposed activity are no more than minimal. The district engineer will provide no response to the resource agency, except as provided below. The district engineer will indicate in the administrative record associated with each pre-construction notification that the resource agencies' concerns were considered. For NWP 37, the emergency watershed protection and rehabilitation activity may proceed immediately in cases where there is an unacceptable hazard to life or a significant loss of property or economic hardship will occur. The district engineer will consider any comments received to decide whether the NWP 37 authorization should be modified, suspended, or revoked in accordance with the procedures at 33 CFR 330.5.

(4) In cases of where the prospective permittee is not a Federal agency, the district engineer will provide a response to NMFS within 30 calendar days of receipt of any Essential Fish Habitat conservation recommendations, as required by section 305(b)(4)(B) of the Magnuson-Stevens Fishery Conservation and Management Act.

(5) Applicants are encouraged to provide the Corps with either electronic files or multiple copies of pre-construction notifications to expedite agency coordination.

2026 Nationwide Permits - New England District Regional Conditions

The U.S. Army Corps of Engineers (Corps) New England District Regulatory Division issues the following Regional Conditions (RCs) to ensure that activities authorized by the 2026 Nationwide Permits (NWP) in the New England states of Connecticut, Maine, Massachusetts, New Hampshire, Rhode Island, and Vermont will not cause more than minimal adverse environmental impacts, both individually and cumulatively. Before the New England District will verify an activity under one or more NWP, the activity must be demonstrated to comply with the applicable NWP terms and all applicable NWP General Conditions (GCs) and RCs. Prior to commencement of a “non-notifying” activity (i.e., activities authorized by NWP which do not require submission of a pre-construction notification [PCN]), the proponent (i.e., the person and/or the entity performing the work) is responsible for ensuring the activity meets all applicable:

- Terms of the NWP
- GCs
- RCs
- State Water Quality Certification, if applicable
- State Coastal Zone Consistency, if applicable

PCN Summary Table. The following activities may require a PCN regardless of the terms of the applicable NWP. Please read the applicable RCs to determine if a PCN is required.

Applicable to All New England States	
Exceedance of loss thresholds within streams, tidal/non-tidal wetlands, tidal submerged aquatic vegetation, mudflats, and intertidal areas	See RC A
Located within, or within the vicinity of a Federal Project	See RC B
Located within, or within the vicinity of a Wild and Scenic River	See RC C
Involving discharges of temporary fill material	See RC D
Involving slip lining	See RC E
Involving stream crossings	See RC F
Located within Essential Fish Habitat	See RC J
Applicable to Specific New England States	
Activities within Time-of-Year Restrictions	See RCs N, O, S, U, V, W
Located within the Saint John and Saint Croix River basins (Maine)	See RC P
Authorized by NWP 48, Commercial Shellfish Mariculture Activities and within the State of Maine > 5 acres	See RC Q
Located within Important or Rare Resources within the State of Maine	See RC R
Discharges of fill >10 cubic yards in Lake Champlain and Lake Memphremagog and/or their adjacent wetlands (Vermont)	See RC X

Regional Conditions

The following RCs apply to all applicable NWP in **all New England States** (unless otherwise specified):

- A. **Additional PCN Requirement (Specific Resources)**: A PCN is required for any proposed activities that would result in the loss of waters of the U.S. that exceed the listed thresholds to the following aquatic resources if a PCN is not already required by the NWP.

Aquatic Resource	Threshold
Non-tidal Wetlands	4,356 square feet (1/10-acre)
Tidal and Non-Tidal Stream	200 linear feet or 3/100-acre (whichever is less)
Tidal Wetland	500 square feet
Tidal Submerged Aquatic Vegetation (SAV)	25 square feet
Mudflat	1,000 square feet
Intertidal	1,000 square feet

- B. **Additional PCN Requirement (Federal Projects)**: A PCN is required for any proposed activities that would involve the temporary or permanent occupation of, or alteration of, a federal project (including, but not limited to, a levee, dike, floodwall, channel, anchorage, breakwater, seawall, bulkhead, jetty, wharf, pier, or other work built or maintained but not necessarily owned by the United States). This includes all structures and work in, over, or under a Corps' federal navigation project (FNP) or in the FNP's buffer zone. The buffer zone is an area that extends from the horizontal limits of the FNP to a distance three times the FNP's authorized depth.

The activity may also require review and approval by the Corps pursuant to 33 USC 408 (Section 408 Permission). The applicant may reach out to the points of contact listed here: <https://www.nae.usace.army.mil/Missions/Section-408/> and <https://www.nan.usace.army.mil/Missions/Regulatory/Section-408/> (for activities located within the Lake Champlain watershed) and consult the National Channel Framework mapper: <https://experience.arcgis.com/experience/b413139f18c046009ebcf62abea941dd/page/Map/>. For activities which require a Section 408 permission, verification under an NWP will not be issued prior to the decision the Section 408 permission requires. Any structure or work constructed in an FNP, or its buffer zone shall be subject to removal at the owner's expense prior to any future Corps dredging or hydrographic surveys.

Applicants should contact the Corps Real Estate Division (<https://www.nae.usace.army.mil/Missions/Real-Estate-Division/>) at (978) 318-8585 for work that would occur on or would potentially affect a Corps property (or properties) and/or Corps-controlled easements. Work may not commence on Corps properties and/or Corps-controlled easements until they have received any required

Corps real estate documents demonstrating site-specific permission to perform work.

A PCN is not required if an applicant has previously obtained a Section 408 permission for their proposed activities, or a determination from the Corps that a Section 408 permission is not required for their proposed activities, and the proposed activities qualify for a non-notifying NWP.

- C. Additional PCN Requirement (Wild and Scenic Rivers): A PCN is required under NWP GC 16, Wild and Scenic Rivers, and for: 1) any proposed activities that would be located in and within 1/4-mile up- or downstream of a Wild and Scenic River (WSR) segment, or in tributaries within 1/4-mile of a WSR segment; 2) any proposed activities that would be located in wetlands within 1/4-mile of a WSR segment; and 3) any proposed activities that have the potential to alter free-flowing characteristics in a WSR segment. Applicants should utilize <http://www.rivers.gov/> for the most up-to-date WSR designations.

Note: Applicants may coordinate with the Federal agency that has direct management responsibility of the WSR segment or tributary their proposed activity would be within 1/4-mile of prior to submitting a PCN to the Corps. This regional condition does not require a PCN to be submitted if that Federal agency determines that the proposed activity would not adversely affect the subject WSR.

- D. Additional PCN Requirement (Temporary Fills): A PCN is required for any proposed activities that would involve the discharge of temporary fill (33 CFR 323.2(e) and (f)) greater than 1/10-acre to be left in place in non-tidal wetlands for more than one growing season. The growing season is generally defined as April 1 to September 30 (See the *Regional Supplement to the Corps of Engineers Wetland Delineation Manual: Northcentral and Northeast Region* for more information about determining growing season. <https://www.nae.usace.army.mil/Missions/Regulatory/Jurisdiction-and-Wetlands/Wetland-Delineation-Manual/>).

Note 1: The Corps will determine on a case-by-case basis, after evaluating site-specific and activity-specific circumstances whether temporary construction mats proposed for use are considered as temporary fill.

Note 2: For linear projects, crossing a single waterbody more than one time at separate and distant locations, or multiple waterbodies at separate and distant locations, each crossing is considered a single and complete project for purposes of NWP authorization (33 CFR 330.2(i)). Therefore, each crossing of a water of the U.S., including wetlands could have up to 1/10-acre of temporary fill without requiring the submittal of a PCN. *Applicants should be aware that the definition of what constitutes a single and complete project per state regulations may differ from the Corps' definition. Applicants should consult with the state in order to determine state requirements. *

- E. Additional PCN Requirement (Slip Lining): A PCN is required for any proposed activity that involves slip lining a stream crossing that is not currently meeting the stream crossing BMPs found in Regional Condition F (e.g., slip lining and invert-lining).
- F. Additional PCN Requirement (Stream Crossing Standards): A PCN is required for any proposed stream crossing activities that cannot comply with the below “Stream Crossing Best Management Practices (BMPs)” unless the district engineer provides the applicant written verification removing the below requirements.
1. The width of the crossing shall be greater than or equal to 1.2 times the bank full width.
 2. The crossing shall be embedded greater than or equal to 2 feet and/or at least 25 percent of the conveyance’s height.
 3. The crossing shall be constructed with a natural bottom substrate, as applicable.
 4. The crossing shall match the gradient (i.e., slope) of the natural stream channel profile.
 5. The crossing shall meet an openness ratio of greater than 0.82 feet.

Regardless of whether a proposed crossing can implement the above BMPs, the applicant should first coordinate with the appropriate state office to obtain required or recommended alternate stream crossing BMPs, prior to submitting a PCN to the Corps. If a stream crossing is designed to meet the standards required or recommended by the appropriate state agency for which the proposed activity is located within, those standards can serve in-lieu of these BMPs and submittal of a PCN is not required.

Note: Below are links to the stream crossing standards/guidelines for those New England states that have published such standards/guidelines. Applicants are highly encouraged to contact their state for additional information regarding those requirements and/or recommendations, as state requirements may be more stringent than the above listed BMPs.

Connecticut: CTDEEP Inland Fisheries Division Habitat Conservation and Enhancement Program’s Stream Crossing Guidelines (<https://portal.ct.gov/-/media/DEEP/fishing/restoration/StreamCrossingGuidelinespdf.pdf>)

Maine: Maine Interagency Stream Crossing Guidelines: (<https://www.nae.usace.army.mil/Missions/Regulatory/State-General-Permits/Maine-General-Permit/>) and CoastWise (https://www.maine.gov/dmr/sites/maine.gov.dmr/files/inline-files/CoastWiseManualJuly2023_updated.pdf)

Massachusetts: Massachusetts River and Stream Crossing Standards as implemented through 314 CMR 9.06(2)(b).

(<https://www.mass.gov/doc/massachusetts-river-and-stream-crossing-standards/download>)

New Hampshire: New Hampshire RSA 482-A (<https://www.gc.nh.gov/rsa/html/L/482-A/482-A-mrg.htm>)

Rhode Island: Regardless of whether a proposed crossing can meet the above BMP's, all wetland and watercourse crossings in Rhode Island are evaluated on a site-by-site basis that account for on-site environmental characteristics by the state. For freshwater crossings, please contact them using the following link: <https://dem.ri.gov/environmental-protection-bureau/customer-and-technical-assistance/pre-application-meetings>. If a proposed crossing is within the coastal zone and under the jurisdiction of CRMC, please contact them using the following link: <https://www.crmc.ri.gov/contact.html>.

Vermont: *Vermont Stream Alteration Rule and General Permit* available at <https://dec.vermont.gov/watershed/rivers/river-management#rules>.

G. Aquaculture: Applicants proposing new aquaculture operations or modifications of existing aquaculture operations are required to coordinate with the appropriate U.S. Coast Guard (USCG) Sector for siting review, Navigation Risk Assessment (NRA), and navigation risk mitigation needs.

1. Coordination with the USCG can be completed by contacting via email:

Sector Northern New England: (Maine, New Hampshire, Vermont, and Northeastern New York, Lake Champlain) D01-SMB-SecNNE-Waterways@uscg.mil

Sector Boston: (New Hampshire border southward to Plymouth, Massachusetts) D01-SMB-SECBOSWaterways@uscg.mil

Sector Southeastern New England: (Rhode Island and Southeastern Massachusetts, Cape Cod, and Islands) SENEWWM@uscg.mil

Sector Long Island Sound: (New York to Connecticut border at Port Chester, Connecticut to Rhode Island border at Watch Hill) SECLISSPVMarineEvent@uscg.mil

Sector New York: (Sandy Hook, New Jersey north through Port of New York/New Jersey, Hudson River to Whitehall, NY (south of Lake Champlain) D01-SMB-SecNY-Waterways@uscg.mil

The applicant shall provide the following information to facilitate completion of the NRA: applicant name/company affiliation, license/lease type (commercial, research, shellfish, kelp, new or modified), nautical chart, detailed drawing with

dimensions, time of year, potential lighting/markings, types/materials of structures in water, planned anchoring, cultivation techniques (number of weekly/monthly visits, vessel tending/type), and any other significant information.

If the applicant receives a medium or high-risk assessment, they shall coordinate with the Corps and apply safety risk mitigations. The USCG will refer the project to the Corps unless the Corps makes the determination that it may proceed.

Any safety lights and signals prescribed by the USCG, through regulations or otherwise, must be installed and maintained at the permittee's expense. For required permitting, the applicant shall contact USCG First District Private Aid Program Manager through D01-SMB-D01PrivateAtoN@uscg.mil. Only actual AtoNs are permitted; floats, balls, markers, mooring balls and 'highflier flags' are not considered Aids to Navigation (AtoN). See: <http://www.usharbormaster.com>.

Applicants shall notify NOAA's National Ocean Service (NOS) Nautical Data Branch Office of Coast Survey to initiate chart and Coast Pilot corrections. See: <https://nauticalcharts.noaa.gov/>. Applicants must also notify NOAA on removal. See Note 2.

2. For marine safety information during construction or other significant periods, applicants may use the First District's Marine Safety Information form and email to: D01-SMB-LNM@uscg.mil.

Note 1: If a PCN is required, applicants shall include documentation of all required coordination with their PCN.

Note 2: For nautical chart and coast pilot updates, activities owners should use the status report form at <https://nauticalcharts.noaa.gov/charts/docs/charts-updates/USACE+Permit+Status+Report.pdf>. For aquaculture activities owners should use: <https://nauticalcharts.noaa.gov/charts/docs/charts-updates/Artificial+Reef+Aquaculture+Status+Report.pdf> to notify the Office of Coast Survey of the project completion. The form should be emailed to ocs.ndb@noaa.gov and should include a copy of as-built drawings.

- H. **Hydrology:** Permanent wetland crossings shall be constructed in such a manner as to prevent excessive ponding or drying on either side of the authorized crossing after completion of the work. Measures shall be taken to maintain the existing hydrology. Such measures may include road cross drains such as culverts that are appropriately sized and placed at intervals to maintain the existing hydrology of the contiguous wetland.
- I. **Compensatory Mitigation:** In addition to the requirements of NWP GC 23, Mitigation, compensatory mitigation requirements for unavoidable impacts to waters of the U.S. will be evaluated in accordance with the latest version of the *New England District Compensatory Mitigation Standard Operating Procedures* (<https://www.nae.usace.army.mil/Missions/Regulatory/Mitigation/>).

- J. Essential Fish Habitat: Essential Fish Habitat (EFH) is defined as those waters and substrates necessary to fish for spawning, breeding, feeding or growth to maturity (16 U.S.C. 1802).

The following NWP's have been determined to result in no more than minimal adverse effects, provided the permittee complies with all terms and conditions of the NWP as applicable to the activity, including all activity thresholds and activity-specific Conservation Recommendations (CRs) identified in the current EFH and Fish and Wildlife Coordination Act (FWCA) Programmatic Consultation (<https://www.nae.usace.army.mil/Missions/Regulatory/Essential-Fish-Habitat/>). The National Marine Fisheries Service (NMFS) has granted General Concurrence (50 CFR 600.920(g)) for the below listed NWP's, and these activities do not require activity-specific EFH consultation.

Nationwide Permit	Authorized Activities with General Concurrence
NWP's: 1, 4, 5, 6, 9, 10, 11, 15, 16, 19, 20, 27, 28, 32, 35, & 41	All authorized activities
NWP 3	Parts (a) and (c) (i.e., non-notifying)
NWP 12	Section 404 only activities that do not result in the loss of greater than 1/10-acre and is not a new pipeline greater than 250 miles (i.e., non-notifying)
NWP 13	Activities less than 500 linear feet in length with a discharge of less than one (1) cubic yard per running foot below the ordinary high water mark or high tide line, and no discharges into special aquatic sites (i.e., non-notifying)
NWP 14	Activities less than 1/10-acre with no discharges into special aquatic sites (i.e., non-notifying)
NWP 18	Activities that discharge less than ten (10) cubic yards of fill material below the plane of the ordinary high water mark or high tide line with no discharges into special aquatic sites (i.e., non-notifying)
NWP 22	Activities associated with vessels that are not listed or eligible for listing on the National Register of Historic Places and not located within special aquatic sites (i.e., non-notifying)
NWP 23	Activities not identified as notifying within Regulatory Guidance Letter 05-07 (i.e., non-notifying)
NWP 33	Section 404 only activities (i.e., non-notifying)
NWP 36	Activities that discharge less than 50 cubic yards of fill material and are less than 20 feet wide (i.e., non-notifying)

NWP 43	Activities that do not involve the expansion or construction of a new stormwater management facility (i.e., non-notifying)
NWP 48	Activities that are not the installation of a new operation and do not directly affect greater than 1/2-acre of submerged aquatic vegetation (i.e., non-notifying)
NWPs: 51 & 60	Activities that do not result in the loss of greater than 1/10-acre (i.e., non-notifying)
NWP 54	Maintenance activities (i.e., non-notifying)
NWPs: 57 & 58	Section 404 only activities that do not result in the loss of greater than 1/10-acre (i.e., non-notifying)

For non-federal applicants whose proposed activities would be located within EFH and that do not require a PCN per the language of the NWP or per any other general or regional condition (i.e., non-notifying), the applicant shall review the current EFH and FWCA Programmatic Consultation (<https://www.nae.usace.army.mil/Missions/Regulatory/Essential-Fish-Habitat/>) to ensure their proposed activity complies with all applicable CRs.

1. A PCN is required for any proposed project that would exceed the activity thresholds that are included within the current EFH and FWCA Programmatic Consultation. Any proposed project that exceeds an activity threshold requires preliminary coordination/project-specific consultation.
2. For all activities that do not exceed the activity-based thresholds included within the current EFH and FWCA Programmatic Consultation, the project proponent shall implement the activity-specific applicable CRs. If the applicable CRs cannot be implemented, a PCN must be submitted to the Corps, and work may not commence until the Corps verifies the project under the applicable NWP(s).

Federal applicants should follow their own procedures for compliance with the Magnuson-Stevens Fishery Conservation and Management Act and Fish and Wildlife Coordination Act.

Note 1: For activities proposed for authorization by an NWP that requires the submittal of a PCN, applicants are encouraged to review the current EFH and FWCA Programmatic Consultation and design their proposed activities with the activity-based thresholds and incorporate applicable CRs.

Note 2: Applicants can utilize the NMFS EFH mapper to determine if their proposed activities are located within EFH: <https://www.habitat.noaa.gov/apps/efhmapper/>. Applicants can also utilize the current EFH and FWCA Programmatic Consultation (<https://www.nae.usace.army.mil/Missions/Regulatory/Essential-Fish-Habitat/>) for guidance on non-tidal waterbodies with diadromous fish.

- K. Invasive Species: The introduction, spread, or the increased risk of invasion of invasive plant or animal species on the project site, into new or disturbed areas, or into areas adjacent to the project site caused by the site work shall be avoided. Native, non-invasive vegetation must be used unless otherwise authorized by the Corps, and shall not contain any species listed in Appendix K (“Invasive and Other Unacceptable Plant Species”) of the current *New England District Compensatory Mitigation Standard Operating Procedures* located at: <https://www.nae.usace.army.mil/Missions/Regulatory/Mitigation/>. Equipment shall be thoroughly cleaned before and after project construction to prevent the spread of invasive species. This includes, but is not limited to, tire treads and construction mats. Information about how to avoid the spread of invasive species can be found at: <https://www.nae.usace.army.mil/Missions/Regulatory/Invasive-Species>.
- L. NWP Documentation On-Site: The permittee shall ensure that a copy of their verification letter (for notifying NWPs only) and applicable NWP with all applicable GCs and RCs are at the worksite whenever work is being performed, and that all personnel performing work are fully aware of its terms and conditions.
- M. Abandonment: If the permittee decides to abandon the activity authorized by an NWP, unless such abandonment is merely the transfer of property to another party, the permittee may be required to restore the area to the satisfaction of the Corps.

State-Specific Regional Conditions

The following RCs apply to all applicable NWPs in the **State of Connecticut**:

- N. Regional Condition N is reserved for the State of Connecticut.

The following RCs apply to all applicable NWPs in the **State of Maine**:

- O. Additional PCN Requirement and Time-of-Year Windows and Restrictions: In-water work (including physical alterations) within non-tidal and tidal waters, shall be conducted during the following time-of-year (TOY) work windows (see below table). Approval to work outside the TOY work windows must be obtained from the Maine Department of Inland Fisheries and Wildlife (IFW) using the form located at: <https://www.maine.gov/dep/land/permits/pbr/index.html> for work in non-tidal waters or from the Maine Department of Marine Resources (DMR): <https://www.maine.gov/dep/land/permits/pbr/index.html> for work in tidal waters. If in-water work cannot be completed during the TOY work window or approval to work outside the TOY work window from IFW or DMR is not obtained, then the project requires a PCN and written verification removing the below requirements. If a PCN is required, due to NWP thresholds and/or other general and/or regional conditions, then the state’s approval for working outside the TOY restriction shall be submitted with the PCN.

	TOY Work Restriction	TOY Work Window
Non-Tidal Waters	October 2 to July 14	July 15 to October 1
Tidal Waters	April 16 to November 14	November 15 to April 15

Any proposed activity located in waters of the U.S. (excluding wetlands) shall be completed entirely “in-the-dry” or be isolated from active flows/the water column using temporary measures (i.e., cofferdams, sandbags, flume pipes, etc.) to the maximum extent practicable. The term “in-the-dry” means work that is done under dry conditions, e.g., work behind cofferdams or when the stream or tide is waterward of the work.

- P. Additional PCN Requirement (Saint John and Saint Croix River basins): A PCN is required for any proposed work within the Saint John and Saint Croix River basins that requires approval of the International Joint Commission. In addition, a PCN is required if any temporary or permanent use, obstruction, or diversion of international boundary waters could affect the natural flow or levels of waters on the Canadian side of the boundary; or if any construction or maintenance of remedial works, protective works, dams, or other obstructions in waters downstream from boundary waters could raise the natural level of water on the Canadian side of the boundary.
- Q. Additional PCN Requirement (NWP 48, Commercial Shellfish Mariculture Activities): A PCN is required for any activities proposed under NWP 48 that would install gear for a commercial shellfish operation within a site greater than 5 acres in size.
- R. Additional PCN Requirement (Important or Rare Resources): A PCN is required for any proposed discharges of dredged or fill material within any of the following aquatic resources or resource types identified as specifically important or rare within the State of Maine which warrant additional protections:
1. Lakes and tributaries that support arctic char and lake whitefish; or
 2. Bogs and fens

The following RCs apply to all applicable NWPs in the **Commonwealth of Massachusetts**:

- S. Regional Condition S is reserved for the Commonwealth of Massachusetts.
T. Regional Condition T is reserved for the Commonwealth of Massachusetts.

The following RCs apply to all applicable NWPs in the **State of New Hampshire**:

- U. Regional Condition U is reserved for the State of New Hampshire.

The following Regional Conditions apply to all applicable NWP's in the **State of Rhode Island**:

V. Regional Condition V is reserved for the State of Rhode Island.

The following Regional Conditions apply to all applicable NWP's in the **State of Vermont**:

W. Regional Condition W is reserved for the State of Vermont.

X. Regional Condition X is reserved for the State of Vermont.

STATE OF MAINE



MELANIE LOYZIM

COMMISSIONER
DEPT. OF ENVIRONMENTAL PROTECTION

AMANDA E. BEAL

COMMISSIONER
DEPT. OF AGRICULTURE, CONSERVATION & FORESTRY

SAMANTHA HORN

DIRECTOR
MAINE OFFICE OF COMMUNITY AFFAIRS

December 18, 2025

Tammy Turley
Chief, Regulatory Division
U.S. Army Corps of Engineers
New England District
696 Virginia Rd
Concord, MA 01742

RE: WQC and CZM Decision on Proposed 2026-2031 Nationwide Permits

Dear Ms. Turley,

This letter is in response to the Clean Water Act Section 401 Water Quality Certification (WQC) requests received by the Maine Department of Environmental Protection (DEP) and Land Use Planning Commission (LUPC) on June 18, 2025 as well as the Coastal Zone Management Act ("CZM") consistency determination received by Maine Coastal Program (MCP) on June 24, 2025 for the proposed U.S. Army Corps of Engineers (USACE) nationwide permits (NWP) that would replace the existing NWP set to expire on March 14, 2026. Public notice of this proposed action was published in the Portland Press Herald on July 2, 2025 with a comment period through July 21, 2025 as well as on November 9, 2025 with a comment period through November 29, 2025.

The New England District of the USACE proposes to implement NWP, a type of general permit issued on a nationwide basis to streamline the authorization of activities under Section 404 of the Clean Water Act and Section 10 of the Rivers and Harbors Act of 1899 that result in no more than minimal individual and cumulative adverse environmental effects, for a five-year period beginning March 15, 2026. Of the existing NWP numbered 1 through 59 and proposed NWP A, the New England District is not proposing to implement NWP 2, 21, 24, 25, 30, 49, or 50. Further, in the opinion of the USACE, NWP 1, 9, 10, 11, 28, 35, and 55 could not reasonably be expected to result in a discharge into waters of the U.S. and the Corps does not deem certification to be necessary. However, the final decision of whether certification is needed for those NWP rests with the certifying authority. Additionally, NWP 8 only authorizes activities seaward of the territorial seas and therefore does not require WQC.

Under Section 401 of the Clean Water Act, any activity authorized by a federal permit that may result in a discharge to waters of the U.S. must obtain a WQC or waiver from the appropriate certifying authority. DEP and LUPC are both certifying authorities in the State of Maine. The LUPC serves as the planning, zoning, and permitting authority for the 10.4 million acres of unorganized and deorganized areas of the State, including townships, some plantations, and a few small towns. Additionally, pursuant to Section 307 of the Coastal Zone Management Act of 1972, federal activities affecting a state's coastal zone must be undertaken in a manner consistent to the maximum extent practicable with the enforceable policies of MCP. Maine's federally approved coastal zone extends from the inland boundary of coastal municipalities or unorganized townships or plantations that contain tidal waters seaward to the outer limit of the State's territorial ownership, three nautical miles from the baseline from which the territorial sea is measured.

Maine's Natural Resources Protection Act (NRPA), 38 M.R.S. §§480-A – 480-KK, finds and declares the state's rivers and streams, great ponds, fragile mountain areas, freshwater wetlands, significant wildlife habitat, coastal wetlands, and coastal sand dune systems to be resources of state significance. A state permit is required when an activity would be located in, on, or over any of the above protected natural

resources, as well as other cases where an activity would be adjacent to those natural resources, unless the activity is otherwise exempt. The DEP issues permits pursuant to NRPA and LUPC issues permits pursuant to 38 M.R.S. § 480-E-1 and Chapter 10 of the Commission's Rules and Regulations, having delegation of permit-granting authority under NRPA for projects wholly within its jurisdiction. The MCP incorporates NRPA, Chapter 10, and other state laws and regulations as enforceable policies of the coastal program, and federal actions must be carried out in a manner consistent with those policies.

A decision table is provided on page 4 to summarize the information below.

CONDITIONAL WQC CERTIFICATION AND CONDITIONAL CZM CONCURRENCE – GENERAL

DEP, LUPC, and MCP have coordinated on the review of the proposed NWP's and have decided that NWP's 3, 4, 5, 6, 7, 12, 13, 14, 15, 16, 17, 18, 19, 20, 22, 23, 27, 29, 31, 32, 33, 34, 35, 36, 37, 38, 39, 40, 41, 42, 43, 44, 46, 48, 50, 51, 52, 53, 54, 56, 57, 58, 59, and A would conditionally comply with state water quality requirements and MCP enforceable policies and therefore conditionally certify and conditionally concur, provided that the applicant obtains all applicable state approvals pursuant to 38 M.R.S. §§480-A through -KK and 06-096 C.M.R. ch. 305 and ch. 310 and 01-672 C.M.R. ch. 10.

The DEP and LUPC have robust programs, standards, and criteria to review applications for the activities identified in each NWP. The NWP's themselves provide insufficient information to determine if discharges from the regulated activities would comply with Maine's Water Quality Standards and MCP enforceable policies within 38 M.R.S. §§480-A – 480-KK. By conditioning WQC and CZM on applicants going through applicable state review process(es), necessary data and information can be obtained and evaluated to ensure there would be no negative impacts to water quality or other protected natural resources. The DEP also has its own standards for activities that have been determined to not significantly affect the environment if carried out in accordance with the standards and conditions under 06-096 C.M.R. Chapter 305 Permit by Rule. DEP and LUPC have additionally identified activities not requiring a permit by applicable state standards which also do not need WQC, as stated in the "WQC waived" section below.

CONDITIONAL WQC CERTIFICATION AND CONDITIONAL CZM CONCURRENCE – NWP 36

36. Boat Ramps conditions

- WQC and CZM are only given for public, community, and commercial boat ramps, where commercial means that the ramp is privately owned and operated but open to all members of the public with or without a fee. Private/single residential boat ramps require individual WQC and CZM review.

Limiting the scope of NWP 36 ensures the most public benefit per project and also prevents violation of state water quality standards.

38 M.R.S. §§480-A – 480-KK; 06-096 C.M.R. ch. 305; 12 M.R.S. § 685-B(4) as restated in 01-672 C.M.R. § 10.24(A)(1); 01-672 C.M.R. § 10.27(L)

WQC WAIVED

DEP waives WQC for activities for which a permit is not required pursuant to 38 M.R.S. §480-Q. LUPC waives WQC for activities that are identified as exempt pursuant to 12 M.R.S. §685-B(1-A) or as uses allowed without a permit, or uses allowed without a permit subject to standards, pursuant to 01-672 C.M.R. ch. 10. Additionally, such activities do not necessitate an individual CZM review by MCP.

DEP and LUPC agree with USACE that WQC is not necessary for NWP's 1, 9, 10, 11, 28, and 55.

DEP and LUPC waive WQC for NWP 8 because it does not apply to activities in waters within state jurisdiction.

WQC DENIAL AND CZM OBJECTION

DEP, LUPC, and MCP deny and object to NWP 45. The state cannot certify that this activity would comply with water quality requirements because it does not align with DEP's Chapter 310 Wetlands and Waterbodies Protection rules, which clarify that "a yard or other developed area may not be extended closer to the water as part of a shoreline stabilization project." It also does not align with *Land Use Districts and Standards* 01-672 C.M.R. ch. 10, included but not limited to Sections 10.25(A), 10.25(P)(1)(b), 10.25(P)(1)(c), 10.25(T), and 10.27(F)(6).

38 M.R.S. §§ 480-A – 480-KK; 06-096 C.M.R. ch. 310; 01-672 C.M.R. ch. 10

CZM-SPECIFIC CONDITIONAL CONCURRENCE

MCP conditionally concurs with NWP 1, 9, 10, 11, 28, and 55, provided the applicant obtains all applicable state approvals pursuant to 38 M.R.S. §§480-A through -KK and 06-096 C.M.R. ch. 305 and ch. 310 and 01-672 C.M.R. ch. 10 for the reasoning provided above.

CZM OBJECTION

MCP objects to NWP 8 because it would not be consistent with MCP enforceable policies. It is the policy of the state to manage the marine environment and its related resources to preserve and improve the ecological integrity and diversity of marine communities and habitats and to enhance the economic value of the state's renewable marine resources. It is also the policy of the state to conserve, by according such protection as is necessary to maintain and enhance their numbers, all species of fish or wildlife found in the state, as well as the ecosystems upon which they depend. Pursuant to 38 M.R.S. §480-D(3), a permit cannot be granted for an activity that would unreasonably harm any significant wildlife habitat, ... travel corridor, ... or marine fisheries or other aquatic life. Oil and gas activities and the threat of oil spills in the Gulf of Maine would endanger commercial fishing, aquaculture, tourism, fish and wildlife habitat, and other coastal and ocean resources.

38 M.R.S. §1801(2); 12 M.R.S. §12801; 12 M.R.S. §6971; 38 M.R.S. §480-D(3)

Any instance where a project does not follow the terms and conditions of the NWP, general conditions, and WQC/CZM conditions shall be assumed to constitute a WQC denial and a CZM objection and necessitate individual review under such authorities.

The State of Maine appreciates the opportunity to collaborate on this federal permitting streamlining effort. Please note that WQC issuance and CZM concurrence does not negate the need for any other state and/or local authorizations and coordination that may be required. Early coordination with project proponents is always recommended. For questions, please reach out to the following contacts:

DEP – WQCertification@maine.gov

LUPC – LUPC@maine.gov

MCP – CZM_FederalConsistency@maine.gov

Sincerely,



Robert Wood
Director of the Bureau of Land Resources
Department of Environmental Protection



Benjamin Godsoe
Acting Executive Director
Land Use Planning Commission



Jocelyn Runnebaum
Director
Maine Coastal Program

cc: Jessica Damon, DEP

Audie Arbo, LUPC

Tim Carr, LUPC

Erin Wilson, MCP

Maine Nationwide Permit Decision Table

Nationwide Permit	WQC	CZM
1. Aids to Navigation	Waive	Conditional
3. Maintenance	Conditional	Conditional
4. Fish and Wildlife Harvesting, Enhancement, and Attraction Devices and Activities	Conditional	Conditional
5. Scientific Measurement Devices	Conditional	Conditional
6. Survey Activities	Conditional	Conditional
7. Outfall Structures and Associated Intake Structures	Conditional	Conditional
8. Oil and Gas Structures on the Outer Continental Shelf	Waive	Object
9. Structures in Fleeting and Anchorage Areas	Waive	Conditional
10. Mooring Buoys	Waive	Conditional
11. Temporary Recreational Structures	Waive	Conditional
12. Oil or Natural Gas Pipeline Activities	Conditional	Conditional
13. Bank Stabilization	Conditional	Conditional
14. Linear Transportation Projects	Conditional	Conditional
15. U.S. Coast Guard Approved Bridges	Conditional	Conditional
16. Return Water from Upland Confined Disposal Areas	Conditional	Conditional
17. Hydropower Projects	Conditional	Conditional
18. Minor Discharges	Conditional	Conditional
19. Minor Dredging	Conditional	Conditional
20. Response Operations for Oil or Hazardous Substances	Conditional	Conditional
22. Removal of Vessels	Conditional	Conditional
23. Approved Categorical Exclusions	Conditional	Conditional
27. Aquatic Ecosystem Restoration, Enhancement, and Establishment Activities	Conditional	Conditional
28. Modification of Existing Marinas	Waive	Conditional
29. Residential Developments	Conditional	Conditional
31. Maintenance of Existing Flood Control Facilities	Conditional	Conditional
32. Completed Enforcement Actions	Conditional	Conditional
33. Temporary Construction, Access, and Dewatering	Conditional	Conditional
34. Cranberry Production Activities	Conditional	Conditional
35. Maintenance Dredging of Existing Basins	Conditional	Conditional
36. Boat Ramps	Conditional	Conditional
37. Emergency Watershed Protection and Rehabilitation	Conditional	Conditional
38. Cleanup of Hazardous and Toxic Waste	Conditional	Conditional
39. Commercial and Institutional Developments	Conditional	Conditional
40. Agricultural Activities	Conditional	Conditional
41. Reshaping Existing Drainage and Irrigation Ditches	Conditional	Conditional
42. Recreational Facilities	Conditional	Conditional
43. Stormwater Management Facilities	Conditional	Conditional
44. Mining Activities	Conditional	Conditional
45. Repair of Uplands Damaged by Discrete Events	Deny	Object
46. Discharges in Ditches	Conditional	Conditional
48. Commercial Shellfish Mariculture Activities	Conditional	Conditional
51. Land-Based Renewable Energy Generation Facilities	Conditional	Conditional
52. Water-Based Renewable Energy Generation Pilot Projects	Conditional	Conditional
53. Removal of Low-Head Dams	Conditional	Conditional
54. Living Shorelines	Conditional	Conditional
55. Seaweed Mariculture Activities	Waive	Conditional
57. Electric Utility Line and Telecommunications Activities	Conditional	Conditional
58. Utility Line Activities for Water and Other Substances	Conditional	Conditional
59. Water Reclamation and Reuse Facilities	Conditional	Conditional
A. Activities to Improve Passage of Fish and Other Aquatic Organisms	Conditional	Conditional



REGION 1

BOSTON, MA 02109

December 18, 2025

Ms. Tammy Turley
Chief, Regulatory Division
U.S. Army Corps of Engineers
New England District
696 Virginia Road
Concord, MA 01742

Subject: Tribal Nations and Lands of Exclusive Federal Jurisdiction Water Quality Certification for the proposed 2026 Nationwide Permits

Dear Ms. Turley,

On June 18, 2025, EPA Region 1 received a request for water quality certification of the U.S. Army Corps of Engineers' (Corps) proposed 2026 Nationwide Permits (NWP) that may result in a discharge in waters of the United States within the Boundaries of an Indian Country or lands of exclusive federal jurisdiction (LEFJ) that are surrounded by the states of Maine, Massachusetts, Rhode Island, and Connecticut. In that notification, the Corps requested that EPA issue a Clean Water Act (CWA) Section 401 water quality certification for the NWP.

CWA section 401(a)(1) requires applicants for Federal permits and licenses that may result in discharges into waters of the United States to obtain certification that the discharge will comply with applicable provisions of the CWA, including sections 301, 302, 303, 306 and 307. The enclosed CWA section 401 water quality certification decision applies to Tribal Lands and LEFJ in relevant respects where EPA is the certifying authority.¹ EPA reviewed the draft NWP and applicable conditions and has determined that any discharge from activities authorized by the proposed NWP as certified will comply with water quality requirements, as defined at 40 CFR 121.1(n), subject to the applicable enclosed conditions pursuant to Section 401(d). For the water quality certification decision on NWP 45 on behalf of Federally recognized Tribes in Maine and LEFJ in Maine, EPA denies water quality certification. For work that proposes activities authorized under NWP 45 that may occur on Tribal lands in Maine or on LEFJ in Maine, an individual water quality certification will be required.

¹ 33 U.S.C. 1341(a)(1). Please contact EPA Region 1 for current information regarding the jurisdictions where this 401 certification decision applies at R1cwa401@epa.gov.



REGION 1

BOSTON, MA 02109

Please provide this certification to any project proponent (or their designated contractor) contacting the Corps with applicable projects that may be authorized under the NWP. If a project fails to meet the enclosed conditions, the applicant must contact EPA Region 1 at R1cwa401@epa.gov for a project-specific certification. This email may be used to submit pre-filing meeting requests, requests for certification, or for any certification-related questions.

EPA appreciates our long-standing partnership and coordination in implementing Section 401 of the CWA. If you have any questions, please contact Haley Miller at miller.haley@epa.gov or 617-918-1169.

Sincerely,

**ANDREA
TRAVIGLIA**

Digitally signed by ANDREA
TRAVIGLIA
Date: 2025.12.18 13:43:09
-05'00'

Andrea Traviglia
Acting Section Chief
Water Quality and Wetlands Protection
Section

Cc:

Roberta "Birdie" Budnik, Project Manager, Regulatory Division, U.S. Army Corps of Engineers New England District

Matthew Hanington, Tribal Program Coordinator, U.S. Environmental Protection Agency

Honorable Clarissa Sabattis, Chief, Houlton Band of Maliseet Indians

Honorable Sheila McCormack, Chief, Mi'kmaq Nation

Honorable Kirk Francis, Chief, Penobscot Indian Nation

Honorable William Nicholas, Chief, Passamaquoddy Tribe of Indians – Indian Township Reservation

Honorable Pos Bassett, Chief, Passamaquoddy Tribe of Indians – Pleasant Point Reservation

Honorable Cheryl Andrews-Maltais, Chairwoman, Wampanoag Tribe of Gay Head (Aquinnah)

Honorable Brian Weeden, Chairman, Mashpee Wampanoag Tribe

Honorable Anthony Dean Stanton, Chief Sachem, Narragansett Indian Tribe

Honorable James Gessner, Chairman, Mohegan Tribe

Honorable Rodney Butler, Chairman, Mashantucket Pequot Tribal Nation

U.S. Environmental Protection Agency Region 1's Clean Water Act Section 401 Certification of the 2026 Nationwide Permits for Tribal Lands and Acadia National Park in Maine

December 18, 2025

Clean Water Act (CWA) Section 401 requires applicants for Federal licenses or permits to conduct any activity which may result in any discharge into waters of the United States to obtain a certification or waiver from the certifying authority where the discharge originates or will originate. Where no state or Tribe has authority to give such certification, the U.S. Environmental Protection Agency is the certifying authority. 33 U.S.C. 1341(a)(1). In this case, the Wabanaki Tribal Nations in Maine (the Houlton Band of Maliseet Indians, the Passamaquoddy Tribe of Indians, the Passamaquoddy Tribe of Indians Pleasant Point Reservation, Penobscot Nation, and the Mi'kmaq Nation) do not have the authority to provide CWA Section 401 certification for projects within their respective Tribal lands. Therefore, EPA is making the certification decision for the 2026 Nationwide Permits in Indian Country in Maine to the extent that the State of Maine has no authority to issue such a certification for waters within the exterior boundaries of an Indian reservation. Additionally, the state of Maine does not have authority to provide CWA section 401 certification for projects within Acadia National Park, which is a land of exclusive federal jurisdiction (LEFJ) in relevant respects.¹ Therefore, EPA is making the certification decision for the 2026 Nationwide Permits in Acadia National Park.

Project Description

On June 18, 2025, the Corps proposed to reissue 56 NWP and 1 new NWP that would expire in March 2026. 90 FR 26100 (June 18, 2025). The purpose of the NWP is to authorize categories of activities under CWA Section 404 and Section 10 of the Rivers and Harbors Act of 1899 that have no more than minimal individual and cumulative adverse environmental impacts. For more details see: <https://www.usace.army.mil/Missions/Civil-Works/Regulatory-Program-and-Permits/Nationwide-Permits/>

¹ An inventory report compiled by the U.S. General Services Administration for federal properties as of 1962 identifies properties that may contain exclusive federal jurisdiction. This document is accessible at <https://www.congress.gov/116/meeting/house/110088/documents/HHRG-116-II13-20191017-SD044.pdf>. The EPA notes that this inventory report is not all-inclusive and that the information contained within it has not been recently confirmed and/or updated. Please contact EPA Region 1 at r1cwa401@epa.gov with questions regarding the jurisdictions where this certification decision applies.

The EPA's Public Notice Process

On June 18, 2025, the EPA received a request for certification from the project proponent. On July 8, 2025, the EPA issued a public notice regarding the proposed project and provided the opportunity for the public to submit comments until August 2, 2025. EPA received no public comments during the public notice period.

General Information

The general information provided in this section does not constitute a certification condition(s).

General Applicability

- The Corps did not request certification for NWP 2, 8, 21, 24, 25, 30, 49, and 50, and as such, the certification process did not begin and EPA neither certified nor waived certification. Consequently, if any activity authorized by this NWP may result in a discharge into a water of the United States, on lands that EPA acts as the certifying authority, the Corps must seek CWA 401 certification from EPA.
- If a project proposal does not meet either the general or NWP-specific certification conditions, or if certification is denied for a specific NWP, the project proponent must request an individual certification from EPA Region 1.

Documentation Recommendations

- Project proponents for potential projects authorized under the NWP should retain this certification in their files with the applicable NWP as documentation of EPA's certification decisions for the above-referenced proposed NWP. This certification is specifically associated with the proposed NWP described above and expires when those NWP expire, five years from Corps issuance date, or are otherwise superseded by subsequent reissuance if less than five years.
- Copies of this certification should be kept on the job site and made readily available for reference.

Contact Information

- The project proponents for potential projects authorized under an NWP are encouraged to contact EPA Region 1 during the project planning phase if there are any questions about relevant best management practices (e.g., bioengineering techniques, biodegradable erosion control measures, revegetation using native plant species, suitable fill materials, and disposal of debris/construction materials preventing runoff) and resources that can assist with compliance.
- Prior to work commencing, EPA recommends that project proponents notify the appropriate Tribal Environmental Office, if applicable.
- In the case of a spill, EPA recommends that the project proponent notify EPA Region 1 at 1-888-372-7341 within 8 hours from discovery. For emergency spills, EPA recommends that the project proponent contact the EPA's National Response Center at 1-800-424-8802 as well as the appropriate personnel identified in the project's Spill Prevention Control and Countermeasures, or similar plan, if applicable.
- If you have any questions regarding this certification, please contact r1cwa401@epa.gov.

Certification Decisions

Waiver of Certification

On behalf of the Wabanaki Tribal Nations in Maine and LEFJ in Maine, EPA Region 1 is expressly waiving its authority to act on the CWA § 401 request for certification for NWP 1, 9, 10, 11, 28 and 55.

Grants of Certification with Conditions

EPA is granting certification with conditions for NWPs # 3, 4, 5, 6, 7, 12, 13, 14, 15, 16, 17, 18, 19, 20, 22, 23, 27, 29, 31, 32, 33, 34, 35, 36, 37, 38, 39, 40, 41, 42, 43, 44, 46, 48, 51, 52, 53, 54, 57, 58, 59 and A. For NWPs that EPA grants certification with conditions, EPA has determined that the activity will comply with the applicable water quality requirements, including any limitation, standard, or other requirement under sections 301, 302, 303, 306, and 307 of the CWA; any Federal and state or Tribal laws or regulations implementing those sections; and any other water quality-related requirement of state or Tribal law, subject to the conditions listed under the NWPs below, pursuant to CWA Section 401(d).

Condition 1: Plan Development and Implementation for Projects that require Pre-Construction Notification (PCN)

Prior to construction for projects that require a PCN, the project proponent shall develop a plan that includes a copy of the PCN and the following information (if not already included in the PCN):

- Time stamped photo-documentation of the baseline conditions (*i.e.*, 50 feet upstream of the project area, within the project area, and 100 feet downstream of the project area).
- Identifies on a site map, as applicable:
 - Project site with all waters of the U.S. demarcated. Identify all locations where the project will cross jurisdictional waterbodies and identify the ordinary high-water mark and/or wetland boundaries; the planned work area where wetlands/aquatic resources will be removed, disturbed, and/or protected; buffer zones; and areas to be restored/reclaimed, as well as site access points and other approved work areas.
 - Staging areas and stockpiling of materials and equipment, including locations for containment booms and/or absorbent materials, and/or hazardous materials. Stockpiles (*e.g.*, sediment, soil, or other construction materials) shall be stored at least 50 feet from where it may enter waters of the U.S.
 - Construction access points.
 - Disturbance limits.
 - Locations where site dredging and placement of dredged material activities will occur.
 - Locations where dewatering activities will occur including as applicable locations of cofferdams, temporary berms, piling, and/or dikes.
 - Locations of undergrounding or directional drilling (including bore pits).
 - Locations where hazardous materials are stored. Identify where containment booms and/or absorbent materials are located for corrective action if needed. Hazardous materials shall be stored in leak-proof containers with appropriate secondary containment measures (*e.g.*, spill berms, dikes, spill containment pallets, absorbent materials).
 - Any silt/sediment fencing.

- Photo-reference sites. The project proponent shall indicate the directional view and location where photos were taken on the site map.
- A description of how the site will be restored to pre-construction conditions, as applicable, including measures that will be used to promote and maintain:
 - stream hydrology and stability.
 - aquatic resource composition.
 - diversity of native species existing on site and as introduced via restoration activities.
 - stability of soils.
 - establishment of vegetation at the same percent cover as pre-construction activities.
- The timeframe/schedule for revegetation following completion of construction. Revegetation should occur at the earliest practicable date following completion of construction. Drill seeding is the preferred method, where applicable.
- Non-native and invasive species shall not be used for restoration activities.
- Includes the following, as applicable:
 - Cofferdams, temporary berms, pilings, and/or dikes: Describe installation and maintenance practices for any cofferdams, temporary berms, pilings, and/or dikes.
 - Dredging: Describe how contaminated materials will be managed (*e.g.*, sediment testing data and information to identify whether sediments are clean or contaminated), if included in the project dredged area. Describe methods for minimizing dredging impacts (*i.e.*, sedimentation resuspension) in the water column.
 - Erosion and sediment control: Identify the types and locations of sediment and erosion control features that shall be used onsite, including sediment control fences, haybales, heavy mud mats, and/or other structures. Biodegradable blankets and/or loose-weave mesh shall be used for erosion control matting. If using velocity dissipation structures (*e.g.*, riprap aprons, check dams etc.), structures shall be constructed to include both peak flow rates and total stormwater volume, and provide protection from the erosive potential of high-velocity flows to minimize channel and streambank erosion and scour in the immediate vicinity of discharge points. The project proponent shall ensure all erosion and sediment control measures are in place prior to the onset of construction.
 - Bank stabilization and channel modification. If the project requires bank stabilization or stream channel modification, include pre-construction cross sections. If the project includes steep bank slopes of 3:1 or greater, include revetment cross sections. Bioengineering techniques suitable for steep slope disturbances are preferred (*e.g.*, vegetated toe, bioengineered boulder toe, etc.) Slopes of disturbed banks shall be designed and installed to not reduce the bottom width of the stream.
 - Dewatering: Work shall be completed in the dry unless coordinated with EPA Region 1. Describe methods for dewatering, including the equipment that would be used to conduct the dewatering activities. Identify the locations and timing, including length of time the area is to be dewatered. Explain removal method of the temporary structures and/or fill and what measures will be taken to minimize downstream turbidity and adaptive management measures that will be taken and employed to prevent the draining of waters of U.S., including wetlands.
 - Ditching and trenching: Explain ditching/trenching and material placement techniques and stabilization methods to be employed, as well as timing. In wetlands, the top 6 to 12 inches of

the ditch/trench shall be backfilled with topsoil from the trench, unless other techniques are approved. Include activity timing needs for ditching and stabilization.

- Undergrounding or directional drilling: Describe measures taken to prevent, contain and cleanup any inadvertent return of drilling fluid to the surface (i.e., “frac-outs”).
- Submit the plan to EPA Region 1 at r1cwa401@epa.gov at least 30 days prior to commencing construction activities.

During construction for projects that require a PCN, the project proponent shall:

- Visually inspect construction activities daily.
- Prevent sediment, debris, silt, sand, cement, concrete, oil or petroleum, organic materials, or other construction debris or wastes from entering waters of the U.S. The discharge of unset cement, concrete, grout, or water that has contacted uncured concrete or cement, or related washout to waters of the U.S. is prohibited.
- Maintain documentation onsite that all equipment was cleaned of dirt, mud, and other materials prior to arriving on the project site.
- Inspect all equipment daily and prior to entering any waters of the U.S. for oil, gas, diesel, anti-freeze, hydraulic fluid, and other petroleum leaks. If the project proponent detects a leak from any equipment, they shall immediately remove the equipment from waters of the U.S.; and within 24 hours of detection of a leak, repair the equipment in a staging area or move it offsite.
- Limit vegetation clearing and disturbance to waters. Limit the clearing and grubbing of vegetation and disturbance to areas demarcated on the site map submitted as part of the vegetation restoration and monitoring plan. The boundaries of vegetation to protect shall be flagged in the field prior to beginning construction activities.
- Limit restoration of the channel bed to pre-existing contours and conditions. Any proposed deviations must be specified in advance. For example, if any improvements will be made using natural channel design.
- Photo-document any failures or increased turbidity due to construction activities.
 - Within 24 hours of observing a failure or marked increase in turbidity associated with construction, the project proponent shall remedy and implement any additional adaptive management measures to stabilize the activity and prevent further unauthorized discharges into waters of the U.S. The project proponent shall photo-document the failure (i.e., 50 feet upstream of failure, at the incident site, and at least 100 feet downstream of the failure) and the adaptive management measures taken immediately following implementation. The project proponent shall take remediation condition photos at the same location(s) and direction(s) as in the failure condition photos.
 - Within 48 hours of observing any failure, the project proponent shall provide EPA Region 1 with the required photo-documentation, and descriptions of all observed failures and implemented remedies.
 - Within three weeks of observing a failure, the project proponent shall provide EPA Region 1 with a description of the impacts and effectiveness of the employed adaptive management measures.
- Carry out as applicable:
 - Erosion control: Inspect sediment and erosion control measures daily during project implementation and within 12 hours of precipitation events. After construction is complete, remove sediment and erosion control structures once vegetation is established to the same

percent cover as pre-construction conditions, unless they are needed for long term stabilization purposes.

- Dewatering: Assess all dewatering measures within 24 hours after a severe storm event.

Post construction for projects that require a PCN, the project proponent shall, as applicable:

- Submit a post-construction report, as defined below, within 90 days of completing construction activity to EPA Region 1 at r1cwa401@epa.gov or, if the Corps requires a post-construction report for the project activity, the applicant may submit that report to EPA to fulfill this post-construction requirement. The project proponent shall include the following items in the post-construction report:
 - Construction dates.
 - As-built drawings.
 - Documentation of site restoration activities using photographs and any field data sheets showing that the site was restored to pre-existing conditions or better. Include photographs of the site restoration areas on a map.
 - Any water quality data gathered before, during, and post-construction and associated maps showing the sample locations.
 - A description of any adaptive management strategies that were employed during construction, with a focus on strategy effectiveness.
 - Details on the removal of any sediment and erosion control structures, unless they are needed for long term stabilization purposes.
 - Effectiveness of the plan developed and implemented as required under this condition, and recommendations to remedy any deficiencies in plan development and implementation where employed measures were ineffective.
- For activities that require dredging, submit a copy of the as-builts and a post dredged and disposal report within 45 days of each dredging or disposal event to EPA Region 1 at r1cwa401@epa.gov. The project proponent shall include the following items in the post-dredged and disposal report:
 - Dredging and disposal dates.
 - Updated site map displaying the disposal location(s).
 - Dredging and disposal volumes.
 - Water quality monitoring data.
 - Post-dredged bathymetry.
 - Updated site maps displaying any new ditches, spoil piles, widths, and depths.

Why this condition is necessary: This condition is necessary to minimize suspended particulates /turbidity caused by construction activities and is necessary to ensure water quality is not degraded by toxic pollutants in toxic amounts, including construction materials, oil, grease, gasoline, or other types of fluids used to operate and maintain equipment used to complete the project, or discharges from dust abatement activities as well as contaminants in dredged material. This condition also appropriately minimizes impacts from access roads, staging areas, and stockpiling to further ensure that construction activities will result in no more than minimal individual and cumulative adverse environmental effects. This condition will protect water quality because it ensures that the project proponent is using planning and construction practices that will maintain the integrity of the site hydrology and maintain the aquatic resource functions and values, and ensures that appropriate revegetation measures are used to re-establish riparian/wetland vegetation to minimize the adverse

impacts of discharges of sediment and pollutants that enter waterways. Limiting the amount of vegetation that is disturbed will minimize the adverse environmental impacts of any potential discharges. Monitoring for at least three growing seasons, or until replanted areas meet monitoring success criteria, will provide an adequate indication that the restoration effort is able to demonstrate restoration is successful.

The general conditions in the Corps' NWP package do not address concerns about resuspension and turbidity caused by construction and dredging activities, thereby justifying the inclusion of this condition. GC 32 only requires agency coordination in certain circumstances. Additionally, GC 11 (equipment), GC 12 (soil erosion and sediment controls), and GC 13 (removal of temporary structures and fills) provide some aquatic resource protections, but greater specificity is needed to determine what measures are suitable to comply with applicable water quality requirements.

Citations: 33 U.S.C. 1341(a)(4); 40 CFR 230.10(c)-(d); 40 CFR 230.10(d); 40 CFR 230.21(a); 40 CFR 230.70; 40 CFR 230.71; 40 CFR 230.72; 40 CFR 230.74; 40 CFR 230.75

Condition 2: Special Aquatic Resources

Projects or activities expected to have potential discharges into the below special aquatic resources areas on Tribal lands in Maine are not covered by this certification and applicants must request a project-specific CWA Section 401 certification from EPA Region 1 consistent with 40 CFR 121.5.

- **Wetlands classified as peatlands:** For the purposes of this condition, peatlands are permanently or seasonally waterlogged areas containing organic soils classified as a Histosol with a specific thickness of an accumulation of peat (i.e., organic matter) and include fens, bogs, and salt marshes.²
- **Natural Springs:** Within 100 feet of the water source in natural spring areas. For the purposes of this condition, a spring water source is defined as any location where there is flow emanating from a distinct point at any time during the growing season. Some examples of spring-fed wetlands are hanging gardens. Some examples of spring-fed headwater slopes are peat-accumulating wet meadows and fens. These resources may

² It is a general rule that a soil is classified as an organic soil (Histosol) if more than half of the upper 80 cm (32 inches) of the soil is organic or if organic soil material of any thickness rests on rock or on fragmental material having interstices filled with organic materials. Generally, organic soil materials have organic carbon content by weight of 12 percent or more. See the following for more information on what constitutes "organic soil material", limits between Histosols and soils of other orders, problematic hydric soils situations, and other indicators to identify peatlands: Soil Survey Staff. 1999. Soil taxonomy: A basic system of soil classification for making and interpreting soil surveys. 2nd edition. Natural Resources Conservation Service. U.S. Department of Agriculture Handbook 436. <https://www.nrcs.usda.gov/resources/guides-and-instructions/soil-taxonomy>; United States Department of Agriculture, Natural Resources Conservation Service. 2025. Hydric soils of problematic conditions and altered materials, Version 1.0. <https://usace.contentdm.oclc.org/utis/getfile/collection/p266001coll1/id/11824>; United States Department of Agriculture, Natural Resources Conservation Service. 2024. Field Indicators of Hydric Soils in the United States, Version 9.0. <https://www.nrcs.usda.gov/sites/default/files/2024-09/Field-Indicators-of-Hydric-Soils.pdf>

be identified using U.S. Fish and Wildlife Service's online digital National Wetland Inventory maps³, or other aquatic resource mapping tools.

- **Riffle and Pool Complexes:** For the purposes of this condition, riffle and pool complexes are steep gradient sections of streams recognizable by their hydraulic characteristics. The rapid movement of water over a coarse substrate in riffles results in a rough flow, a turbulent surface, and high dissolved oxygen levels in the water. Pools are deeper areas associated with riffles. Pools are characterized by a slower stream velocity, a steaming flow, a smooth surface, and a finer substrate.
- **State-listed Special Aquatic Resources:** For the purposes of this condition, State-listed aquatic resources are those aquatic habitats (rivers and streams, great ponds, freshwater wetlands and coastal wetlands) that are resources of state significance within Maine's Natural Resources Protection Act (NRPA), 38 M.R.S. §§480-A – 480-KK.

Why this condition is necessary: This condition is necessary to ensure a case-by-case review of any point source discharges into waters of the United States that are proposed in these specific aquatic resource site types which are inherently difficult to replace and have important ecological functions and values. Discharges into these systems have the potential to alter water circulation patterns and hydroperiods, release nutrients causing shifts in native to non-native species composition, release chemicals that adversely impact biota (plants and animals), increase turbidity levels, reduce light penetration and photosynthesis, or otherwise change the capacity of these systems to support aquatic life uses and other beneficial uses of these special aquatic sites, including impairing their diverse and unique communities of aquatic organisms, including fish, wildlife and the habitats upon which they depend. Project specific information is needed to ensure compliance with water quality requirements.

Citations: 40 C.F.R. 230.1(d); 40 C.F.R. 230.10(a)(3); 40 C.F.R. 230.10(c); 40 C.F.R. 230.10(d); 40 C.F.R. 230.20-24; 40 C.F.R. 230.21-22; 40 CFR 230.41; 40 C.F.R. 230.45; 40 C.F.R. 230.75(c); Subpart E of 40 CFR Part 230, 404(b)(1); Maine's Natural Resources Protection Act (NRPA), 38 M.R.S. §§480-A – 480-KK

Condition 3: Specific condition for NWP 7

Outfall design and placement shall include an appropriate energy dissipation structure (e.g., rip rap aprons) and shall be sized to prevent high pressure discharge. For intake structures, project proponents shall use an intake screen that reduces the size of aquatic organisms that can be entrained (e.g., a Johnson-type screen/intake), where feasible. Intake velocities shall not exceed 0.5 feet per second.⁴

Why this condition is necessary: This condition is necessary to ensure that outfall structures and intakes are constructed such that they provide localized erosion control at the point(s) of discharge while minimizing habitat degradation and assimilative capacity of the waterbody. Erosion from outfall

³ National Wetlands Inventory mapper can be found at <https://www.fws.gov/program/national-wetlands-inventory/wetlands-mapper>

⁴ Additional guidance on water intakes is available from the U.S. Fish and Wildlife Service: <https://www.fws.gov/sites/default/files/documents/water-intake-recommendations.pdf>

structures due to improperly designed and placed structures increases sedimentation that alters stream and wetland hydrology (e.g., scouring and deposition) and uncontrolled stormwater contaminants harm aquatic organisms and habitat. Impingement controls for intake structures reduce the size of aquatic organisms that can be entrained and minimize impacts to aquatic species.

Citations: 40 CFR 230.10(c)-(d); 40 CFR 230.30; 40 CFR 230.70; 40 CFR 230.73; 40 CFR 230.74; 40 CFR 230.75;

Condition 4: Specific Condition for NWP 13

For projects using gabions, the project proponent shall visually inspect and repair any damage to gabions and the gabion installation area after construction is completed at least once a year after spring flows.

Why this condition is necessary: This condition is necessary to reduce the individual and cumulative adverse environmental effects caused by hard bank stabilization structures on aquatic biodiversity, habitat, and aquatic resource functions and services. This condition is also necessary to minimize the potential for gabion failure and corresponding water quality impacts. Gabion failure leads to erosion and sediment release, which can significantly affect aquatic ecosystem diversity, productivity and stability, and can potentially release wire into the environment that can impact aquatic habitat. Rock released from damaged gabions can impact channel flow, which can interfere with aquatic habitat processes and infrastructure.

Citations: 40 CFR 230.10(c)-(d); 40 CFR 230.72; 40 CFR 230.74

Condition 5: Specific Condition for NWP 16

The project proponent shall provide EPA Region 1 with a description of the return water from the upland disposal area prior to discharge, including a description of the nature of the dredged material and a description of any contaminants present in the discharge. The project proponent shall also provide an analysis of how the return water may impact the physiochemical conditions of the receiving water prior to discharge, including a description of how the project proponent will ensure controls are in place to ensure compliance with applicable water quality requirements.

Why this condition is necessary: This condition is necessary to ensure any return water meets applicable water quality requirements and does not degrade receiving waters. Dredged material from industrial and urban areas, stormwater and agricultural runoff, as well as from areas of natural deposits of minerals and other natural substances, often contain contaminants from these sources and may have the potential to alter the chemistry of receiving waters, including but not limited to, nutrients, metals, organic carbon, and invasive species. To ensure that all appropriate and practicable measures to minimize harm to the aquatic ecosystem from contaminants are addressed, the project proponent should consider the unique nature of dredged material and the related contaminant pathway to understand the physicochemical conditions of each disposal site under consideration.

Citation: 40 CFR 230.10(b)-(d); 40 CFR 230.11; 40 CFR 230.12; 40 CFR 230.22; 40 CFR 230.31; 40 CFR 230.32; 40 CFR 230.61

Condition 6: Specific Condition for NWP 40

The project proponent shall ensure that any return water flows back into waters of the U.S. does not contain levels of toxic and priority pollutants in excess of effluent limitation guidelines established under Section 307 of the Clean Water Act.

Rationale: This condition is necessary to ensure that return water to waters of the U.S. meets water quality requirements. Agricultural runoff can degrade receiving waters due to contaminants, including toxic and priority pollutants that are subject to effluent limitations pursuant to Section 307 of the Clean Water Act. Project specific information is needed to consider the contaminants proposed for discharge and the aquatic environment at the proposed discharge site to ensure that all appropriate and practicable measures to minimize harm to the aquatic ecosystem are addressed.

Citations: 33 U.S.C. 1317(a)(1); 40 CFR 401.15; 40 CFR 230.10(c); 40 CFR 230.31; 40 CFR 230.32;

Denials of Certification

EPA is denying certification NWP 45.

NWP 45 – Repair of Uplands Damaged by Discrete Events.

This denial of certification applies to the water quality-related impacts from activities subject to NWP 45 that occur within Tribal lands and lands of exclusive federal jurisdiction surrounded by the State of Maine.

The State of Maine is denying certification for NWP 45 on the grounds that NWP 45 does not align with the Maine Department of Environmental Protection Chapter 310 Wetlands and Waterbodies Protection rules⁵. EPA is taking the same approach and denying certification for NWP 45. Applicable water quality requirements on federally recognized Tribal lands in Maine are currently set by the State of Maine⁶. Maine Department of Environmental Protection, Land Use Planning Commission, and Maine Coastal Program have denied water quality certification for the proposed NWP 45, and thus it would be incongruous and inconsistent for EPA to certify NWP 45 on Tribal lands, where Maine's state Water Quality Standards also currently apply, given that the State has determined it is denying certification for NWP 45.

⁵ Maine DEP Chapter 310 Wetlands and Waterbodies Protection rules clarify "a yard or other developed area may not be extended closer to the water as part of a shoreline stabilization project."

⁶ Letter from Curt Spalding, EPA Region 1 Administrator, to Patricia Aho, Maine DEP Commissioner (February 2, 2015) (referencing EPA's analysis of Maine's Water Quality Standards applied to waters of Indian lands in Maine). Maine Water Quality Standards are spread across multiple statutes and regulations. Maine's Water Classification Program can be found in Title 38 Chapter 3 of Maine Revised Statutes (MRS) Sections 464-470. For a complete list of statutes and regulations covering Maine's WQS, see EPA's website at: <https://www.epa.gov/wqs-tech/water-quality-standards-regulations-maine>. Additionally, EPA has promulgated certain federal standards applicable to Indian Lands in Maine, see 40 CFR 131.43, where the listed federal standards are more stringent than state standards.

Citations: 40CFR 131.43 Maine; Title 38 Chapter 3 of Maine Revised Statutes (MRS) Sections 464-470
Maine Land Use Districts and Standards 01-672 C.M.R. ch. 10 (Chapter 10), included by not limited to
Sections 10.25(A), 10.25(P)(1)(b), 10.25(P)(1)(c), 10.25(T), and 10.27(F)(6). 38 M.R.S. §§ 480-A – 480-
KK; 06-096 C.M.R. ch. 310; 01-672 C.M.R. ch. 10

Attachment: Tribal Environmental Office Points of Contact

Compiled by EPA Region 1

Updated 12/17/2025

Houlton Band of Maliseet Indians	Susan Young, ogs1@maliseets.com Sharri Venno, envplanner@maliseets.com Rhonda Cochran, rcochran@maliseets.com Carolyn Merriam, cmerriam@maliseets.com Sam St. John, samstjohn7@yahoo.com
Mi'kmaq Nation	Shannon Hill, shilll@micmac-nsn.gov Cherish Cole, ccole@micmac-nsn.gov David Macek, dmacek@micmac-nsn.gov Dena Winslow, dwinslow@micmac-nsn.gov Fred Corey, fcory@micmac-nsn.gov
Penobscot Indian Nation	Charlie (Chuck) Loring, Jr., Charlie.Loring.Jr@penobscotnation.org Charles Bouchard, Charles.Bouchard@penobscotnation.org Dan Kusneirz, dan.kusnierz@penobscotnation.org Jason Mitchell, jason.mitchell@penobscotnation.org Dan McCaw, dan.mccaw@penobscotnation.org Maria Girouard, maria.girouard@penobscotnation.org Rhonda Daigle, rhonda.daigle@penobscotnation.org Sean O'Brien, sean.obrien@penobscotnation.org
Passamaquoddy Tribe of Indians Indian Township Reservation	Martin Dana, martindana@passamaquoddy.com Trevor White, rovahfarm@yahoo.com Joe Musante, joemusante@yahoo.com
Passamaquoddy Tribe of Indians Pleasant Point Reservation	Marvin Cling, marvin@wabanaki.com William (Billy) Longfellow, wlongfellow@wabanaki.com Bruce Doughty, bdoughty@wabanaki.com Chris Soctomah, chrissoctomah@wabanaki.com Ralph Dana, ralphdana@wabanaki.com
Wampanoag Tribe of Gay Head (Aquinnah)	Brett Stearns, isa@wampanoagtribe-nsn.gov Beckie Finn, envcoord@wampanoagtribe-nsn.gov
Mashpee Wampanoag Tribe	Dale Oakley, Dale.OakleyJr@mwtribe-nsn.gov Jason Steiding, Jason.Steiding@mwtribe-nsn.gov
Narragansett Indian Tribe	Dinalyn Spears, DSpears@nitribe.org Steven Smith ssmith@nitribe.org
Mohegan Tribe	Ken Janus kjanus@moheganmail.com Jean Mcinnis, jmcinnis@moheganmail.com
Mashantucket Pequot Tribal Nation	Michael Boland, mboland@mptn-nsn.gov



Environmental Summary Sheet

WIN: 23643.00
Town: Hollis-Buxton
CPD Team Leader: Andrea Brady
ENV Field Contact: Nick Koltai

Date Submitted: 5/4/2026

NEPA Complete: 5/20/2025 – MOU CE: 23 CFR 771.117(c)(28)

Section 106
No adverse effect – 4/24/2024
Section 106 Resources: Salmon Falls West Historic District is on the National Registry

Section 4(f) and 6(f)
Section 4(f) Section 6(f)
De Minimis No Properties
Salmon Falls West Historic District and Pleasant Point Park are 4f – De Minimis signed 8/5/2024

Maine Department of Inland Fisheries and Wildlife Essential Habitat
Not Applicable **Timing Window:** Not Applicable

Section 7
Species of Concern: No listed species present.
Tricolored bat and monarch butterfly are proposed species - no consultation required at this time.

Essential Fish Habitat
EFH Verification Form signed 9/5/2024 – diadromous fish – alewives are present at certain times of year

Maine Department of Agriculture, Conservation, and Forestry
Public Lands, Submerged Land Lease: Not Applicable
Maine Land Use Planning Commission: Not Applicable

Maine Department of Environmental Protection
Exempt per 38 MRSA 480-Q 2-D

**Applicable Standards and Permits are included with the contract*

Army Corps of Engineers: Section 10 of the Rivers and Harbors Act and Section 404 of the Clean Water Act. Pre-Construction Notification - NAE-2025-01572
In-water work window:
Cofferdam installation/removal – Any time of year
Pier demolition – August 1 through May 15
All other in-water work – August 1 through May 1
Compliance Certification Form must be completed by the Resident and/or ENV Field Contact and submitted to the Corps with copy to Andrea Brady

**Applicable Standards and Permits are included with the contract*

Stormwater Review
Completed – No Concerns

Hazardous Material Review
Completed – No hazardous material issues anticipated

Special Provisions Required

Special Provision 105-Environmental Requirements	N/A <input type="checkbox"/>	Applicable <input checked="" type="checkbox"/>
Standard Specification 656-Erosion Control Plan	N/A <input type="checkbox"/>	Applicable <input checked="" type="checkbox"/>
Special Provision 656-Minor Soil Disturbance	N/A <input checked="" type="checkbox"/>	Applicable <input type="checkbox"/>
Special Provision 203-Dredge Spec (no dredge anticipated)	N/A <input checked="" type="checkbox"/>	Applicable <input type="checkbox"/>
Special Provision 203-Hazardous Waste	N/A <input checked="" type="checkbox"/>	Applicable <input type="checkbox"/>
General Note for Hazardous Waste	N/A <input checked="" type="checkbox"/>	Applicable <input type="checkbox"/>

**All permits and approvals based on plans/scope as of: 6/25/2025*