

Table of Contents

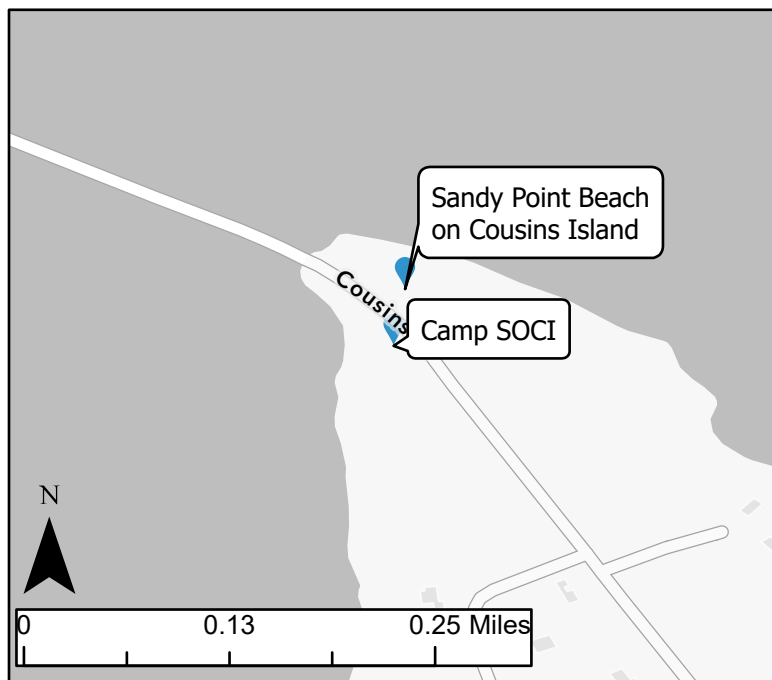
Yarmouth.....	212
Camp SOCI	212
Cousins Island Dock	213
Gendall Memorial	214
Grist Mill Park	215
Larrabee’s Landing	216
Littlejohn Island Preserve	217
Littlejohn Island Town Dock.....	218
Littlejohn Narrows Overlook	219
Madeline Point on Cousins Island	220
Old Town Landing	221
Sandy Point Beach on Cousins Island	222
Sea Meadows Lane.....	223
Spear Farm Estuary Preserve	224
Sunset Point Overlook.....	225
Talbot Road Right-of-Way on Cousins Island.....	226
Town Landing	227
Freeport.....	228
Calderwood	228
Dunning Boat Yard	229
Field Estuary Preserve.....	230
Freeport Town Wharf.....	231
Little River Access Point	232
Mast Landing Audubon Sanctuary	233
Mill Stream Landing	234
Old County Road	235
Pettingill Farm	236
Porters Landing	237
River’s Edge Trail.....	238
Sandy Beach	239
Walsh Preserve.....	240
Winslow Park and Campground	241
Wolfe’s Neck Center	242
Wolfe’s Neck Woods State Park	243



Maine Coastal Public Access Guide

Camp SOCI, Yarmouth

Latitude & Longitude: 43.7728, -70.1453



Amenities & Activities

Hand Carry Launch	Trailer Launch	Rec Fishing	Hiking
No	No	No	Yes
Tidal Use	Pier/Wharf	Tieup Spaces	Floating Dock
NA	No	No	No
Picnic Area	Pavilion/Picnic Shelter	Grill	
Yes	Yes	No	
Ferry Terminal	Restrooms	Lighthouse	
No	No	No	
Swimming (seasonal lifeguard)	Swimming (no lifeguard)	Dogs	
No	Yes	Yes	

Site Information

Sand Dune	Harbor	Mudflat	Salt Marsh
No	No	No	No
Beach	Rocky Shore	Tidal River	
Yes	No	No	
# Car Spots	# Trailer Spots	# ADA Spots	
0	0	0	

Photo Credit: Brittney Nickerson

Site Description

Located on Cousins Island, this lovely wooded parcel includes an amphitheater with a small pavilion and tables (perfect for a picnic); a trail through mature oak and pine to the top of a bluff (for a bit of exercise); and a long flight of steps down to the water, where at mid- or low-water explorers can follow the shore north under the bridge to Sandy Point Beach. The view is west across the water to Princes Point on the mainland. During songbird migration, birders visit here regularly, scouting for elusive species among the regulars. The bluff is fragile and easily prone to erosion; visitors should remain on the trail or walk along the water. Various groups, including art camps and Scouts, frequently reserve and use this property; other visitors are asked to respect their privacy. (Reservations can be made by contacting Yarmouth Community Services.) SOCI is an acronym for Scouts On Cousins Island. Park in the same lot as Sandy Point Beach. Cross Cousins Street to steps and a path.

Questions or feedback? Contact us at MaineCoastalProgram@maine.gov
<https://yarmouth.me.us/>

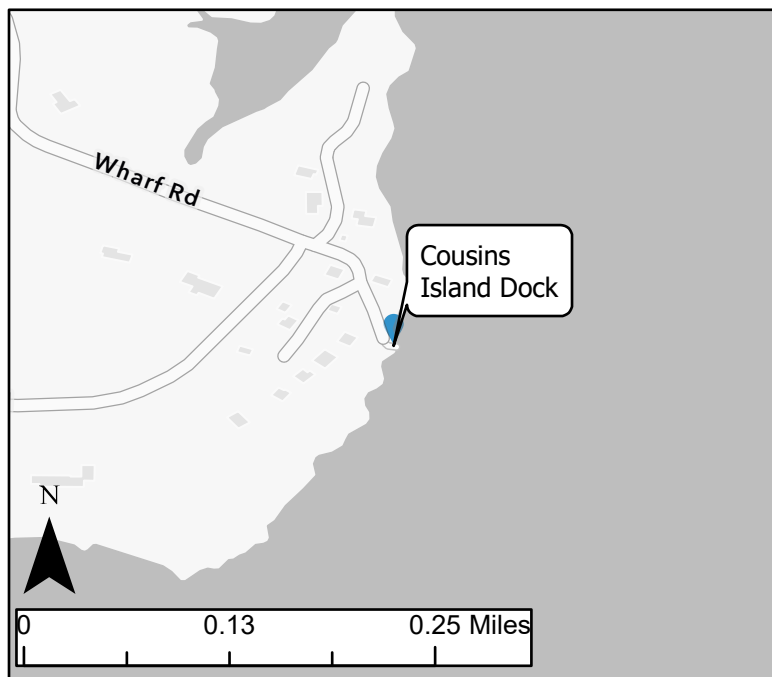
Esri Community Maps Contributors, © OpenStreetMap, Microsoft, Esri, TomTom, Garmin, SafeGraph, GeoTechnologies, Inc, METI/NASA, USGS, EPA, NPS, US Census Bureau, USDA, USFWS



Maine Coastal Public Access Guide

Cousins Island Dock, Yarmouth

Latitude & Longitude: 43.7520, -70.1398



Amenities & Activities			
Hand Carry Launch	Trailer Launch	Rec Fishing	Hiking
No	No	No	No
Tidal Use	Pier/ Wharf	Tieup Spaces	Floating Dock
NA	Yes	Yes	Yes
Picnic Area	Pavilion/Picnic Shelter	Grill	
No	No	No	
Ferry Terminal	Restrooms	Lighthouse	
Yes	No	No	
Swimming (seasonal lifeguard)	Swimming (no lifeguard)	Dogs	
No	No	Yes	



Site Information			
Sand Dune	Harbor	Mudflat	Salt Marsh
No	Yes	No	No
Beach	Rocky Shore	Tidal River	
No	No	No	
# Car Spots	# Trailer Spots	# ADA Spots	
0	0	0	

Photo Credit: Brittney Nickerson

Site Description

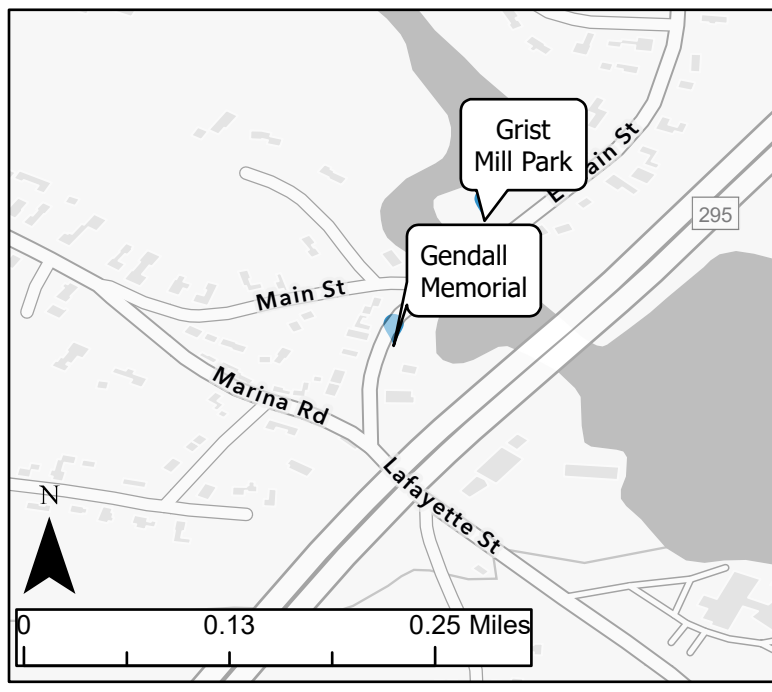
The Chebeague Transportation Company's ferry to Chebeague Island operates from this dock. There are also some floats for small boats; larger boats are moored just offshore. Drop off passengers or boat onsite, then backtrack to the parking lot located just up the street. Ferry passengers can check the ferry's website for information about the satellite lot on Route 1 in Cumberland; a bus conveys patrons to the dock.



Maine Coastal Public Access Guide

Gendall Memorial, Yarmouth

Latitude & Longitude: 43.7977, -70.1787



No picture yet... We are working on it!
If you have one to share, please contact us!



Amenities & Activities

Hand Carry Launch	Trailer Launch	Rec Fishing	Hiking
No	No	No	No
Tidal Use	Pier/Wharf	Tieup Spaces	Floating Dock
NA	No	No	No
Picnic Area	Pavilion/Picnic Shelter	Grill	
No	No	No	
Ferry Terminal	Restrooms	Lighthouse	
No	No	No	
Swimming (seasonal lifeguard)	Swimming (no lifeguard)	Dogs	
No	No	Yes	

Site Information

Sand Dune	Harbor	Mudflat	Salt Marsh
No	No	Yes	No
Beach	Rocky Shore	Tidal River	
No	No	Yes	
# Car Spots	# Trailer Spots	# ADA Spots	
1-5	0	1-5	

Photo Credit: NA

Site Description

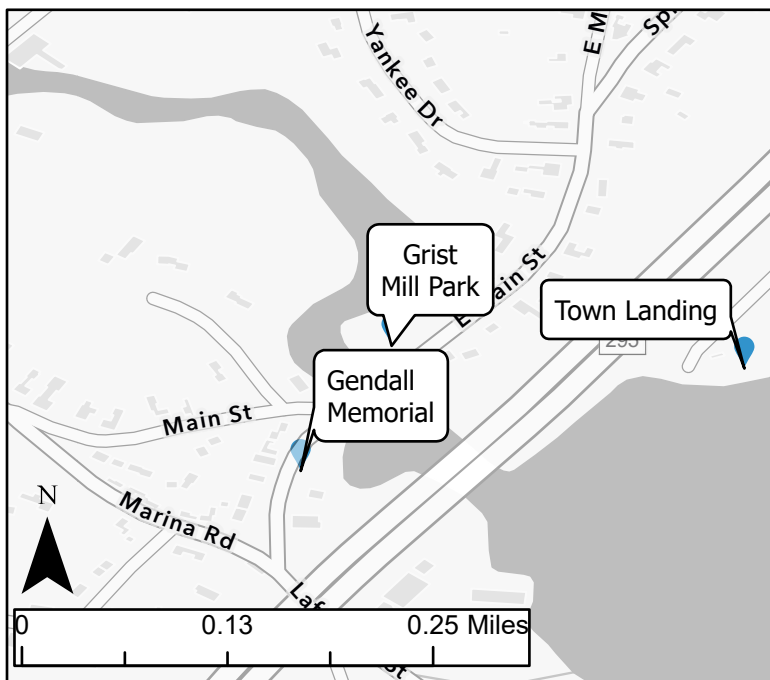
This postage-stamp sized park, mostly screened from the river by pines and maples, is the site of a memorial to Captain Walter Gendall, who ran a grist mill and sawmill at the falls in Yarmouth. Parking is along the road.



Maine Coastal Public Access Guide

Grist Mill Park, Yarmouth

Latitude & Longitude: 43.7988, -70.1779



Amenities & Activities			
Hand Carry Launch	Trailer Launch	Rec Fishing	Hiking
No	No	No	No
Tidal Use	Pier/Wharf	Tieup Spaces	Floating Dock
NA	No	No	No
Picnic Area	Pavilion/Picnic Shelter	Grill	
Yes	No	No	
Ferry Terminal	Restrooms	Lighthouse	
No	No	No	
Swimming (seasonal lifeguard)	Swimming (no lifeguard)	Dogs	
No	No	Yes	



Site Information			
Sand Dune	Harbor	Mudflat	Salt Marsh
No	No	No	No
Beach	Rocky Shore	Tidal River	
No	No	Yes	
# Car Spots	# Trailer Spots	# ADA Spots	
6-10	0	0	

Photo Credit: Brittney Nickerson

Site Description

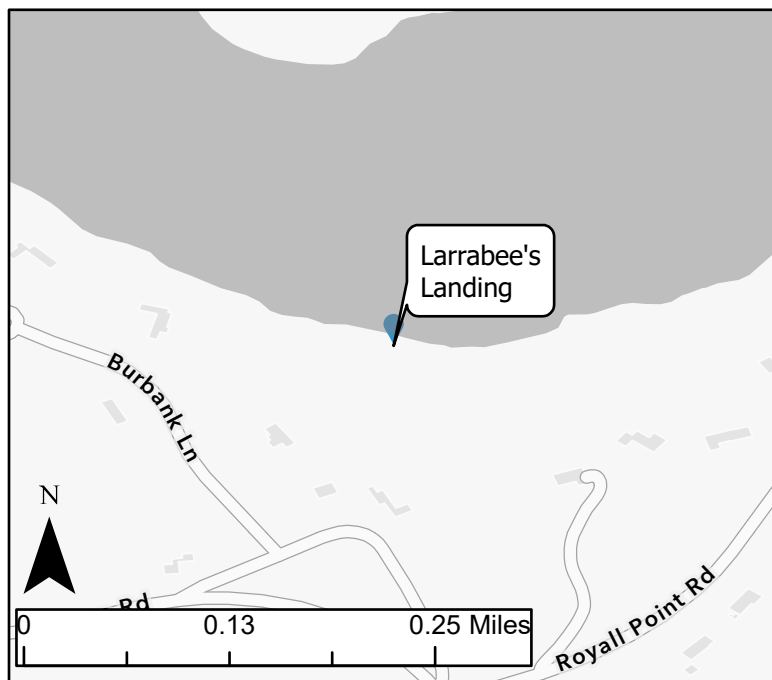
Travelers driving I-295 can see First Falls, where the Royal River pours into tidal water, but it's a fleeting view. Those who visit Grist Mill Park can look out over old granite cribwork and watch as the water leaps and flows, slides over smooth ledge, and makes eddies and rooster tails at the bottom. The view is even more dramatic after a storm, when the Royal is swollen with runoff. Visitors can picnic at this former mill site, but most come to view the river. Park in the dirt lot. A path leads to the river.



Maine Coastal Public Access Guide

Larrabee's Landing, Yarmouth

Latitude & Longitude: 43.7886, -70.1597



Amenities & Activities			
Hand Carry Launch	Trailer Launch	Rec Fishing	Hiking
No	No	Yes	Yes
Tidal Use	Pier/ Wharf	Tieup Spaces	Floating Dock
NA	No	No	No
Picnic Area	Pavilion/Picnic Shelter	Grill	
No	No	No	
Ferry Terminal	Restrooms	Lighthouse	
No	No	No	
Swimming (seasonal lifeguard)	Swimming (no lifeguard)	Dogs	
No	No	Yes	



Site Information			
Sand Dune	Harbor	Mudflat	Salt Marsh
No	No	Yes	No
Beach	Rocky Shore	Tidal River	
No	No	Yes	
# Car Spots	# Trailer Spots	# ADA Spots	
0	0	0	

Photo Credit: NA

Site Description

A mowed path runs next to a split rail fence and a private field about 400 feet to the river, where there was formerly a boat landing on the southwest shore of the Royal River estuary. Birders enjoy the opportunity to see species that frequent the river corridor; walkers like the pleasant stroll with a view at the end; bikers consider it a pretty spot to take a break. Park on-street.

Questions or feedback? Contact us at MaineCoastalProgram@maine.gov

<https://yarmouth.me.us/>

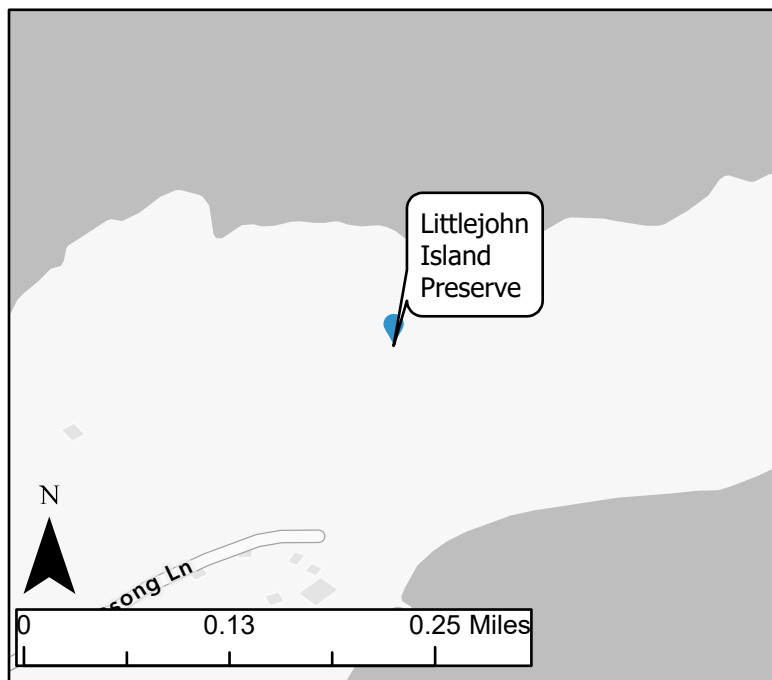
Esri Community Maps Contributors, © OpenStreetMap, Microsoft, Esri, TomTom, Garmin, SafeGraph, GeoTechnologies, Inc, METI/NASA, USGS, EPA, NPS, US Census Bureau, USDA, USFWS



Maine Coastal Public Access Guide

Littlejohn Island Preserve, Yarmouth

Latitude & Longitude: 43.7634, -70.1217



Amenities & Activities			
Hand Carry Launch	Trailer Launch	Rec Fishing	Hiking
No	No	No	Yes
Tidal Use	Pier/ Wharf	Tieup Spaces	Floating Dock
NA	No	No	No
Picnic Area	Pavilion/Picnic Shelter		Grill
No	No		No
Ferry Terminal	Restrooms	Lighthouse	
No	No	No	
Swimming (seasonal lifeguard)	Swimming (no lifeguard)	Dogs	
No	Yes	Yes	



Site Information			
Sand Dune	Harbor	Mudflat	Salt Marsh
No	No	Yes	No
Beach	Rocky Shore	Tidal River	
Yes	Yes	No	
# Car Spots	# Trailer Spots	# ADA Spots	
1-5	0	0	

Photo Credit: 2013 Maine Coastal Access Guide

Site Description

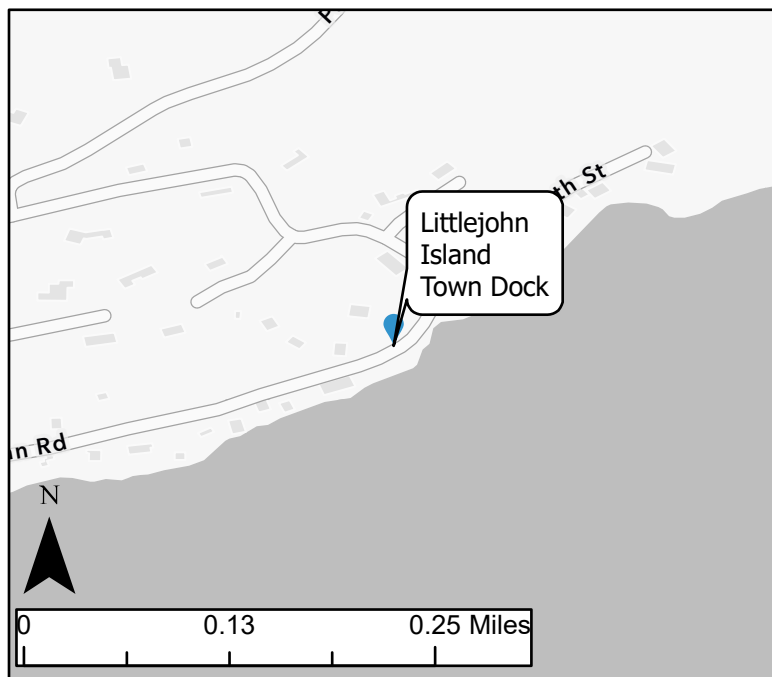
A 1.5-mile loop trail hugs the coast, providing overlook views of Cousins Island to the west, Little Mosher and Mosher Islands to the northeast, and Whaleboat and Great Chebeague to the east. The trail is largely dry and well maintained but contains split logs and parallel-plank bridges that require balance and shoes with traction. Launching kayaks is not suitable or allowed; paddlers may launch elsewhere and visit the property for a daytime picnic, using a natural landing spot as all docks are private. Leashed or voice-controlled dogs are allowed; owners absolutely must remove waste. Hunting is allowed, but only some forms are suitable and safe on this 23-acre property. Interested individuals should contact the Royal River Conservation Trust, which owns the preserve, for more information. Park in the designated area (extremely limited). Walk 0.2 mile on the road to the preserve's trail.



Maine Coastal Public Access Guide

Littlejohn Island Town Dock, Yarmouth

Latitude & Longitude: 43.7557, -70.1290



Amenities & Activities			
Hand Carry Launch	Trailer Launch	Rec Fishing	Hiking
No	No	Yes	No
Tidal Use	Pier/ Wharf	Tieup Spaces	Floating Dock
NA	Yes	Yes	Yes
Picnic Area	Pavilion/Picnic Shelter	Grill	
No	No	No	
Ferry Terminal	Restrooms	Lighthouse	
No	No	No	
Swimming (seasonal lifeguard)	Swimming (no lifeguard)	Dogs	
No	No	Yes	



Site Information			
Sand Dune	Harbor	Mudflat	Salt Marsh
No	Yes	No	No
Beach	Rocky Shore	Tidal River	
No	No	No	
# Car Spots	# Trailer Spots	# ADA Spots	
1-5	0	0	

Photo Credit: Brittney Nickerson

Site Description

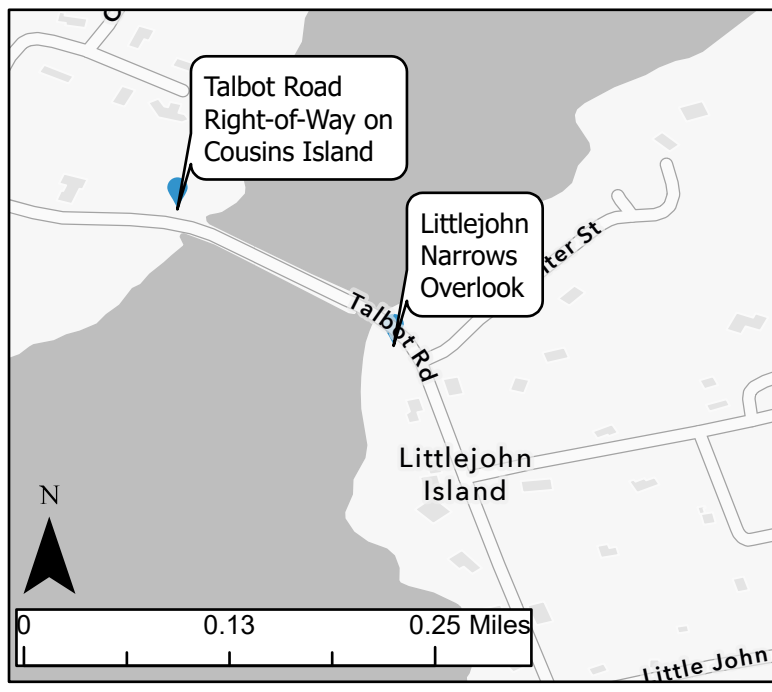
The town provides a dock (permit holders or residents only), ramp and seasonal float with tie-ups. Moorings for larger boats are just offshore. The parcel is a favored site for bluefish and striper fishing; and children (and adults) can explore the pools that form during the lower half of the tide. Parking is very limited and for residents only from late spring to early winter. Others are advised to park at the causeway and walk to the dock. Parking is not allowed at night.



Maine Coastal Public Access Guide

Littlejohn Narrows Overlook, Yarmouth

Latitude & Longitude: 43.7575, -70.1355



No picture yet... We are working on it!
If you have one to share, please contact us!



Amenities & Activities

Hand Carry Launch	Trailer Launch	Rec Fishing	Hiking
Yes	No	No	No
Tidal Use	Pier/Wharf	Tieup Spaces	Floating Dock
Part Tide	No	No	No
Picnic Area	Pavilion/Picnic Shelter	Grill	
No	No	No	
Ferry Terminal	Restrooms	Lighthouse	
No	No	No	
Swimming (seasonal lifeguard)	Swimming (no lifeguard)	Dogs	
No	No	Yes	

Site Information

Sand Dune	Harbor	Mudflat	Salt Marsh
No	No	Yes	Yes
Beach	Rocky Shore	Tidal River	
No	No	Yes	
# Car Spots	# Trailer Spots	# ADA Spots	
1-5	0	0	

Photo Credit: NA

Site Description

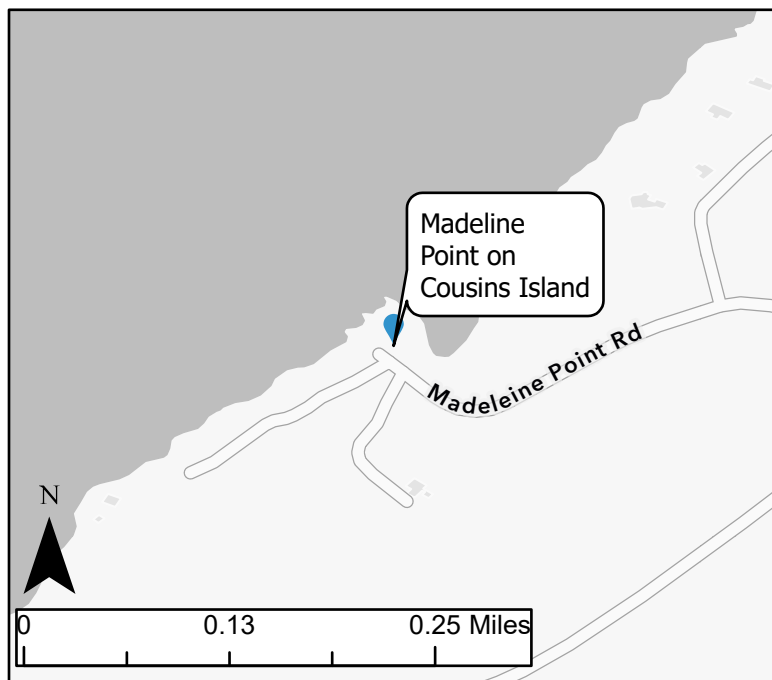
Hérons, egrets, eiders, black ducks, ospreys, kingfishers and many other birds frequent this tidal stretch that is sometimes water, sometimes mud, between Cousins and Littlejohn Islands. In migration, shorebirds forage along the shore. The keen-eyed visitor may also spot mink, raccoon, and other mammal tracks where land interfaces with water. Boaters can hand-carry, being mindful of the tidal restraint. Parking along the road is very limited.



Maine Coastal Public Access Guide

Madeline Point on Cousins Island, Yarmouth

Latitude & Longitude: 43.7569, -70.1504



Amenities & Activities			
Hand Carry Launch	Trailer Launch	Rec Fishing	Hiking
Yes	No	Yes	No
Tidal Use	Pier/ Wharf	Tieup Spaces	Floating Dock
All Tide	Yes	Yes	Yes
Picnic Area	Pavilion/Picnic Shelter	Grill	
No	No	No	
Ferry Terminal	Restrooms	Lighthouse	
No	Yes	No	
Swimming (seasonal lifeguard)	Swimming (no lifeguard)	Dogs	
No	Yes	Yes	



Site Information			
Sand Dune	Harbor	Mudflat	Salt Marsh
No	Yes	No	No
Beach	Rocky Shore	Tidal River	
Yes	Yes	No	
# Car Spots	# Trailer Spots	# ADA Spots	
11-25	0	1-5	

Photo Credit: Brittney Nickerson

Site Description

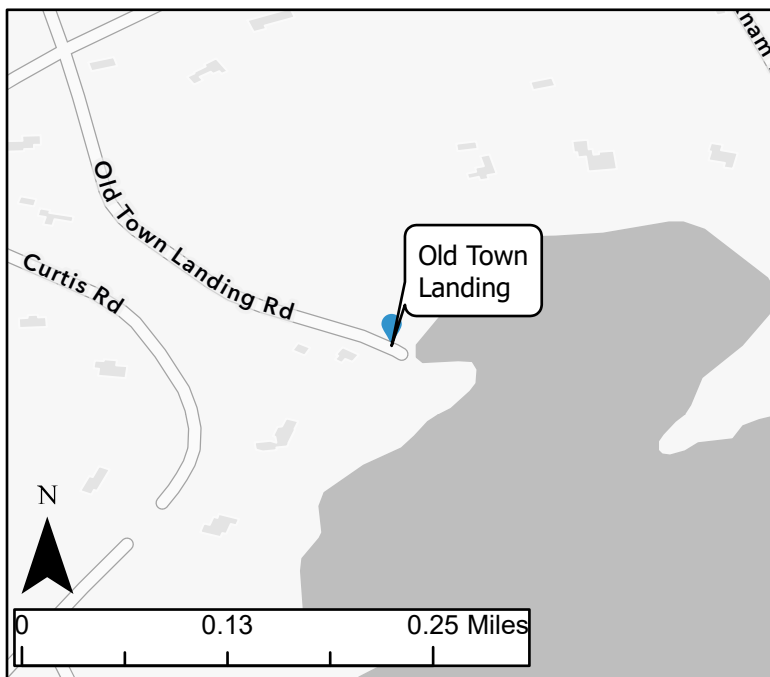
The town dock, ramp and float, which lie north of the Wyman Station power plant, provide access to a public mooring area between Cousins Island and the mainland. A small shingle beach runs between the dock and a scenic outcrop – “Contemplation Rock” – that visitors use to bask in the sun or take in the view. Paddlers can hand launch from the float. Swimmers enjoy the warmish, protected water in the cove. Parking is allowed at designated spots, some reserved for commercial fishermen, at the end of the road. A seasonal portable toilet is available near the dock.



Maine Coastal Public Access Guide

Old Town Landing, Yarmouth

Latitude & Longitude: 43.7717, -70.1654



Amenities & Activities			
Hand Carry Launch	Trailer Launch	Rec Fishing	Hiking
Yes	No	No	No
Tidal Use	Pier/ Wharf	Tieup Spaces	Floating Dock
All Tide	No	No	No
Picnic Area	Pavilion/Picnic Shelter	Grill	
No	No	No	
Ferry Terminal	Restrooms	Lighthouse	
No	No	No	
Swimming (seasonal lifeguard)	Swimming (no lifeguard)	Dogs	
No	Yes	Yes	



Site Information			
Sand Dune	Harbor	Mudflat	Salt Marsh
No	No	Yes	No
Beach	Rocky Shore	Tidal River	
Yes	Yes	No	
# Car Spots	# Trailer Spots	# ADA Spots	
1-5	0	0	

Photo Credit: Brittney Nickerson

Site Description

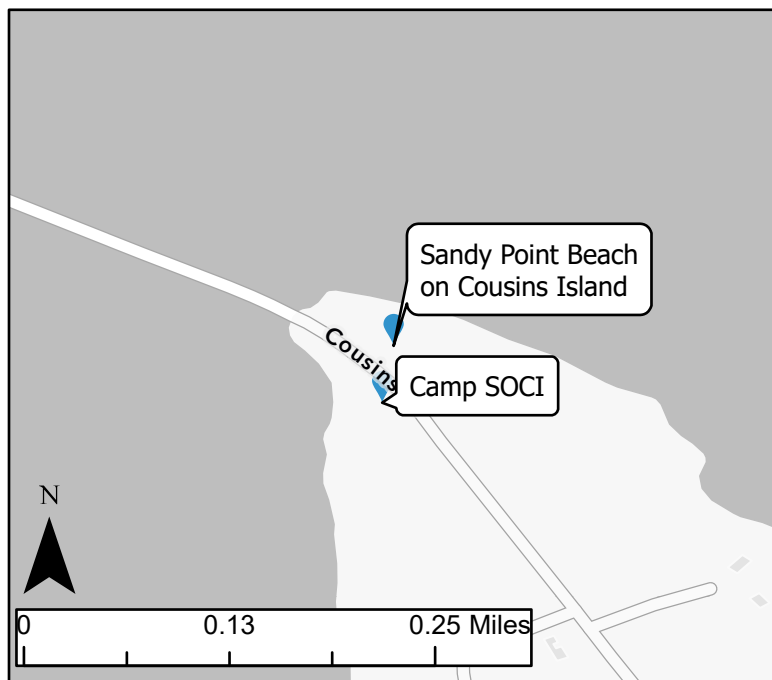
This small pebble beach, historically a town landing, now offers a place to hand-launch a boat or go for a swim (high tide recommended) in a protected cove. The flat rocks provide the perfect counterpoint to a refreshing swim. Children of all ages can explore the tide pools that form at low water, when a bar extends from shore to a cluster of rocks. Birders are attracted by various species of wading birds and coastal waterfowl. The landing is a lovely destination for those on bicycles, who can easily pack a lunch and towel, cycle to the site, and enjoy the water without concern about parking. The launch area is unsuitable for trailers, as it is not hard-packed, and the access road is steep and narrow. The road is not plowed in the winter. There's parking at the end of the road, but visitors should be wary of flooding at high tide.



Maine Coastal Public Access Guide

Sandy Point Beach on Cousins Island, Yarmouth

Latitude & Longitude: 43.7733, -70.1452



Amenities & Activities			
Hand Carry Launch	Trailer Launch	Rec Fishing	Hiking
Yes	No	No	Yes
Tidal Use	Pier/ Wharf	Tieup Spaces	Floating Dock
All Tide	No	No	No
Picnic Area	Pavilion/Picnic Shelter		Grill
No	No		No
Ferry Terminal	Restrooms	Lighthouse	
No	Yes	No	
Swimming (seasonal lifeguard)	Swimming (no lifeguard)	Dogs	
No	Yes	Seasonal	



Site Information			
Sand Dune	Harbor	Mudflat	Salt Marsh
No	No	No	Yes
Beach	Rocky Shore	Tidal River	
Yes	No	No	
# Car Spots	# Trailer Spots	# ADA Spots	
11-25	0	0	

Photo Credit: Brittney Nickerson

Site Description

This beach, in the shadow of the Snodgrass Bridge, is a perennial family favorite, as young children can wade in the shallows and older children can swim in deeper water. Swimmers prefer to visit during the lower part of the tide because there is more beach area exposed; at high water, there's only a narrow strip of sand. Paddlers can hand-carry here but must remember that low tide exposes a long sand bar that can lengthen the carry considerably. Clamming (with license) is permitted on exposed mudflats. Park in the designated lot. A portable toilet and trail system is accessible from the parking lot. Visitors should be cautious of steep bluffs when walking the trail.

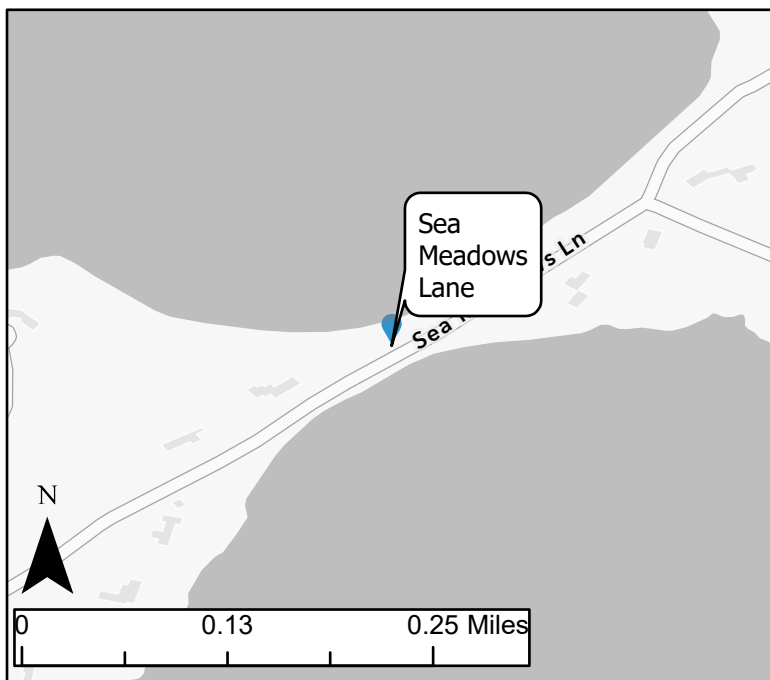
Questions or feedback? Contact us at MaineCoastalProgram@maine.gov



Maine Coastal Public Access Guide

Sea Meadows Lane, Yarmouth

Latitude & Longitude: 43.7731, -70.1319



Amenities & Activities

Hand Carry Launch	Trailer Launch	Rec Fishing	Hiking
No	No	Yes	No
Tidal Use	Pier/Wharf	Tieup Spaces	Floating Dock
NA	No	No	No
Picnic Area	Pavilion/Picnic Shelter		Grill
No	No		No
Ferry Terminal	Restrooms	Lighthouse	
No	No	No	
Swimming (seasonal lifeguard)	Swimming (no lifeguard)	Dogs	
No	No	Yes	

Site Information

Sand Dune	Harbor	Mudflat	Salt Marsh
No	No	Yes	No
Beach	Rocky Shore	Tidal River	
No	No	No	
# Car Spots	# Trailer Spots	# ADA Spots	
1-5	0	0	

Photo Credit: NA

Site Description

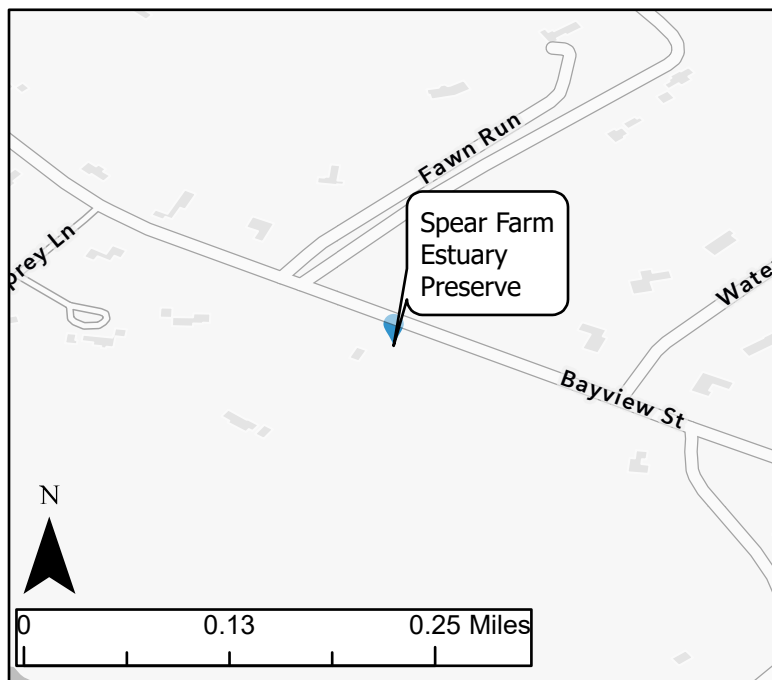
Many recreational clammers take advantage of this access to clam flats at the north end of Cousins Island. If harvesting clams or other intertidal marine resources, be sure to familiarize yourself with local regulations and shellfishing closures, available on the town or Department of Marine Resources website. Other visitors may prefer to stop when the tide is higher but should be aware that it's less a place to walk (that is, slurp in the mud) and more of a place to sit and observe. At high water, only the stone steps are exposed. Park on the road; don't block the bus turnaround.



Maine Coastal Public Access Guide

Spear Farm Estuary Preserve, Yarmouth

Latitude & Longitude: 43.7963, -70.1582



Amenities & Activities			
Hand Carry Launch	Trailer Launch	Rec Fishing	Hiking
No	No	No	Yes
Tidal Use	Pier/Wharf	Tieup Spaces	Floating Dock
NA	No	No	No
Picnic Area	Pavilion/Picnic Shelter	Grill	
Yes	No	No	
Ferry Terminal	Restrooms	Lighthouse	
No	No	No	
Swimming (seasonal lifeguard)	Swimming (no lifeguard)	Dogs	
No	No	Yes	



Site Information			
Sand Dune	Harbor	Mudflat	Salt Marsh
No	No	No	Yes
Beach	Rocky Shore	Tidal River	
No	No	Yes	
# Car Spots	# Trailer Spots	# ADA Spots	
6-10	0	0	

Photo Credit: Brittney Nickerson

Site Description

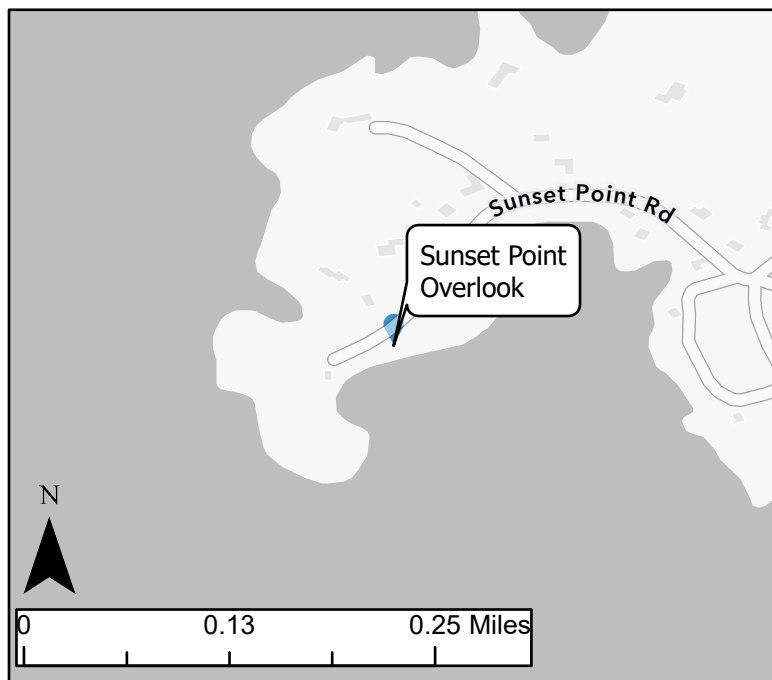
This local treasure offers hikers, birdwatchers and nature-lovers more than 1.6 miles of trails on 55 acres of diverse habitat leading down to the Royal River. The climax oak and pine woods, bluffs, salt marsh, earthen dam, and pond overlook are prime birding sites. A kiosk at the lot and five interpretive signs on the trail offer habitat information. Cross-country skiers and snowshoers frequent the area in winter; the pond is available (although unmaintained) for skating in winter. A portion of trail lies on private property; visitors should respect posted signs. Dogs must be leashed; bikes are not permitted on trails. There is limited parking available on-site.



Maine Coastal Public Access Guide

Sunset Point Overlook, Yarmouth

Latitude & Longitude: 43.7627, -70.1778



Amenities & Activities			
Hand Carry Launch	Trailer Launch	Rec Fishing	Hiking
Yes	No	No	No
Tidal Use	Pier/ Wharf	Tieup Spaces	Floating Dock
All Tide	No	No	No
Picnic Area	Pavilion/Picnic Shelter	Grill	
No	No	No	
Ferry Terminal	Restrooms	Lighthouse	
No	No	No	
Swimming (seasonal lifeguard)	Swimming (no lifeguard)	Dogs	
No	No	Yes	



Site Information			
Sand Dune	Harbor	Mudflat	Salt Marsh
No	No	No	No
Beach	Rocky Shore	Tidal River	
No	Yes	No	
# Car Spots	# Trailer Spots	# ADA Spots	
0	0	0	

Photo Credit: Brittney Nickerson

Site Description

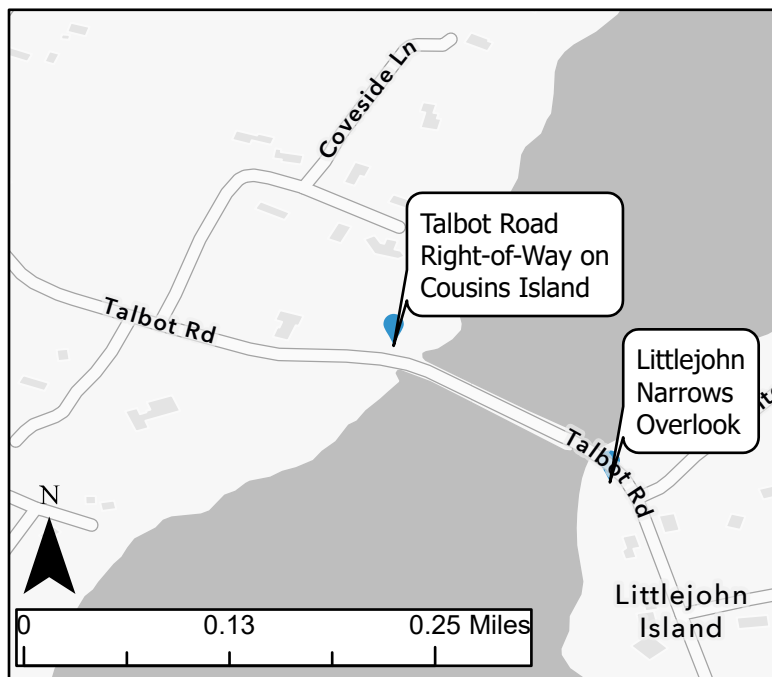
Despite the point's name, the view from here – lovely though it is – looks east to Cousins Island and south to Sturdivant Island, so it's better for a sunrise than sunset. The unpaved area is used by paddlers, who hand-carry to the water. There is no parking on-site.



Maine Coastal Public Access Guide

Talbot Road Right-of-Way on Cousins Island, Yarmouth

Latitude & Longitude: 43.7587, -70.1374



Amenities & Activities

Hand Carry Launch	Trailer Launch	Rec Fishing	Hiking
No	No	Yes	No
Tidal Use	Pier/Wharf	Tieup Spaces	Floating Dock
NA	No	No	No
Picnic Area	Pavilion/Picnic Shelter	Grill	
No	No	No	
Ferry Terminal	Restrooms	Lighthouse	
No	No	No	
Swimming (seasonal lifeguard)	Swimming (no lifeguard)	Dogs	
No	No	Yes	



Site Information

Sand Dune	Harbor	Mudflat	Salt Marsh
No	No	Yes	Yes
Beach	Rocky Shore	Tidal River	
No	No	No	
# Car Spots	# Trailer Spots	# ADA Spots	
1-5	0	0	

Photo Credit: Brittney Nickerson

Site Description

This right-of-way provides clammers access to flats between Cousins Island and Littlejohn. Parking is not allowed at night. This site is just before the causeway to Littlejohn Island, with very limited parking along the north side of road.

Questions or feedback? Contact us at MaineCoastalProgram@maine.gov

<https://yarmouth.me.us/>

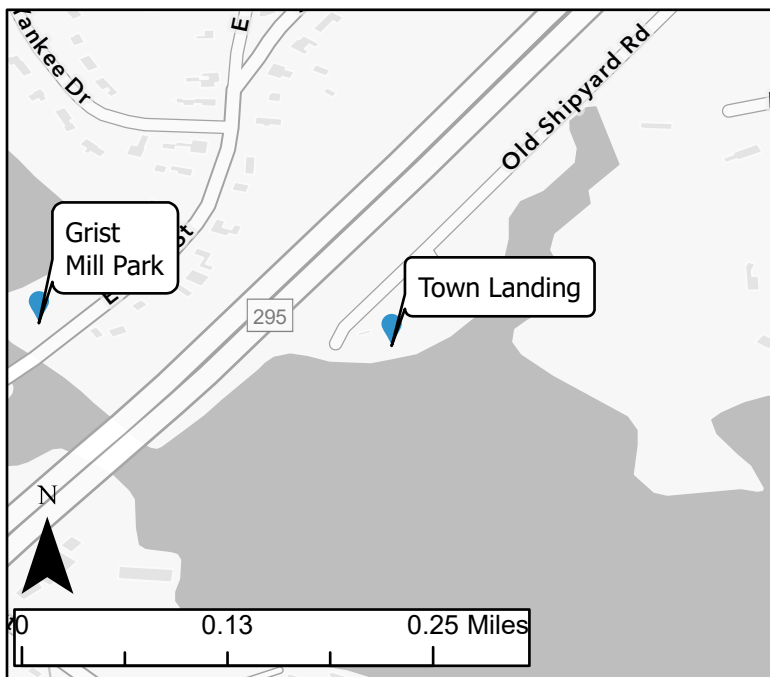
Esri Community Maps Contributors, © OpenStreetMap, Microsoft, Esri, TomTom, Garmin, SafeGraph, GeoTechnologies, Inc, METI/NASA, USGS, EPA, NPS, US Census Bureau, USDA, USFWS



Maine Coastal Public Access Guide

Town Landing, Yarmouth

Latitude & Longitude: 43.7986, -70.1748



Amenities & Activities			
Hand Carry Launch	Trailer Launch	Rec Fishing	Hiking
No	Yes	Yes	No
Tidal Use	Pier/ Wharf	Tieup Spaces	Floating Dock
All Tide	No	Yes	Yes
Picnic Area	Pavilion/Picnic Shelter	Grill	
Yes	No	No	
Ferry Terminal	Restrooms	Lighthouse	
No	Yes	No	
Swimming (seasonal lifeguard)	Swimming (no lifeguard)	Dogs	
No	No	Yes	



Site Information			
Sand Dune	Harbor	Mudflat	Salt Marsh
No	Yes	Yes	No
Beach	Rocky Shore	Tidal River	
No	No	Yes	
# Car Spots	# Trailer Spots	# ADA Spots	
1-5	11-25	1-5	

Photo Credit: NA

Site Description

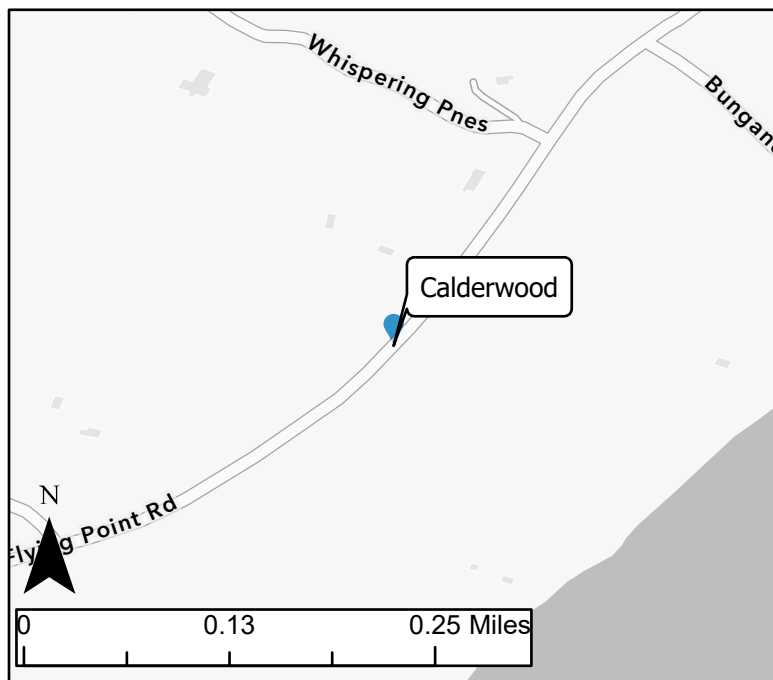
Although this busy site does include a small park, the main focus here is providing access to the harbor and the 2-mile Royal River estuary, a conduit to Casco Bay. The facilities include an all-tide, paved launch ramp (fee) plus a set of floats for commercial fishermen and another for recreational boaters. At low tide this section of river, which is just below the head-of-tide falls, is quite narrow. An outhouse is located next to the parking lot. Park on-site.



Maine Coastal Public Access Guide

Calderwood, Freeport

Latitude & Longitude: 43.8555, -70.0291



Amenities & Activities

Hand Carry Launch	Trailer Launch	Rec Fishing	Hiking
No	No	No	Yes
Tidal Use	Pier/ Wharf	Tieup Spaces	Floating Dock
NA	No	No	No
Picnic Area	Pavilion/Picnic Shelter	Grill	
Yes	No	No	
Ferry Terminal	Restrooms	Lighthouse	
No	No	No	
Swimming (seasonal lifeguard)	Swimming (no lifeguard)	Dogs	
No	No	Yes	

Site Information

Sand Dune	Harbor	Mudflat	Salt Marsh
No	No	Yes	No
Beach	Rocky Shore	Tidal River	
No	No	No	
# Car Spots	# Trailer Spots	# ADA Spots	
1-5	0	0	

Photo Credit: Town of Freeport

Site Description

Freeport Conservation Trust protects this parcel that leads to the shore of Maquoit Bay via a one-half mile loop trail. The property also stretches inland on the other side of Flying Point Road and connects with other parts of the East Freeport Trail Network. Parking is on the shoulder of the road.

Questions or feedback? Contact us at MaineCoastalProgram@maine.gov

<https://freeportconservationtrust.org/>

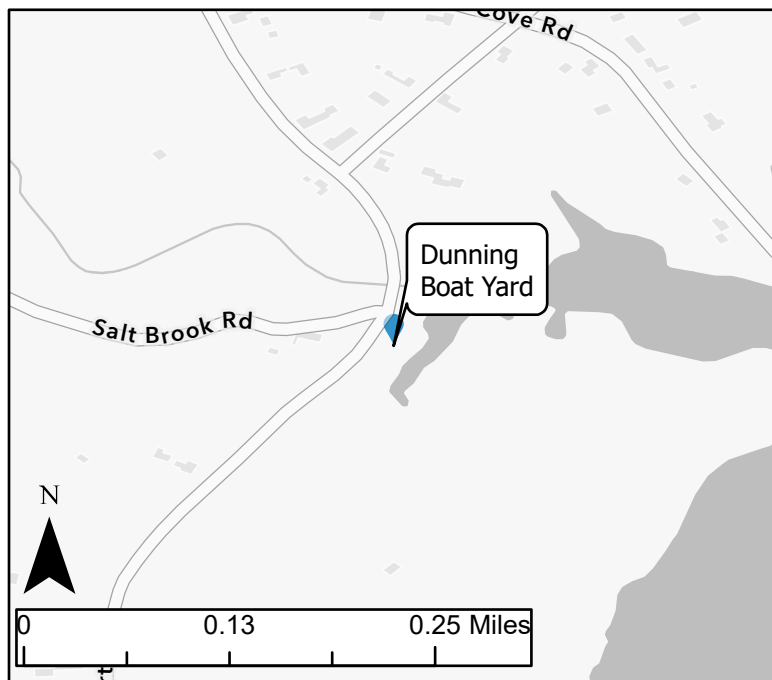
Esri Community Maps Contributors, © OpenStreetMap, Microsoft, Esri, TomTom, Garmin, SafeGraph, GeoTechnologies, Inc, METI/NASA, USGS, EPA, NPS, US Census Bureau, USDA, USFWS



Maine Coastal Public Access Guide

Dunning Boat Yard, Freeport

Latitude & Longitude: 43.8418, -70.0998



Amenities & Activities			
Hand Carry Launch	Trailer Launch	Rec Fishing	Hiking
No	Yes	Yes	No
Tidal Use	Pier/Wharf	Tieup Spaces	Floating Dock
Part Tide	No	No	No
Picnic Area	Pavilion/Picnic Shelter		Grill
Yes	No		No
Ferry Terminal	Restrooms	Lighthouse	
No	No	No	
Swimming (seasonal lifeguard)	Swimming (no lifeguard)	Dogs	
No	Yes	Yes	



Site Information			
Sand Dune	Harbor	Mudflat	Salt Marsh
No	No	Yes	Yes
Beach	Rocky Shore	Tidal River	
No	No	Yes	
# Car Spots	# Trailer Spots	# ADA Spots	
6-10	0	1-5	

Photo Credit: Town of Freeport

Site Description

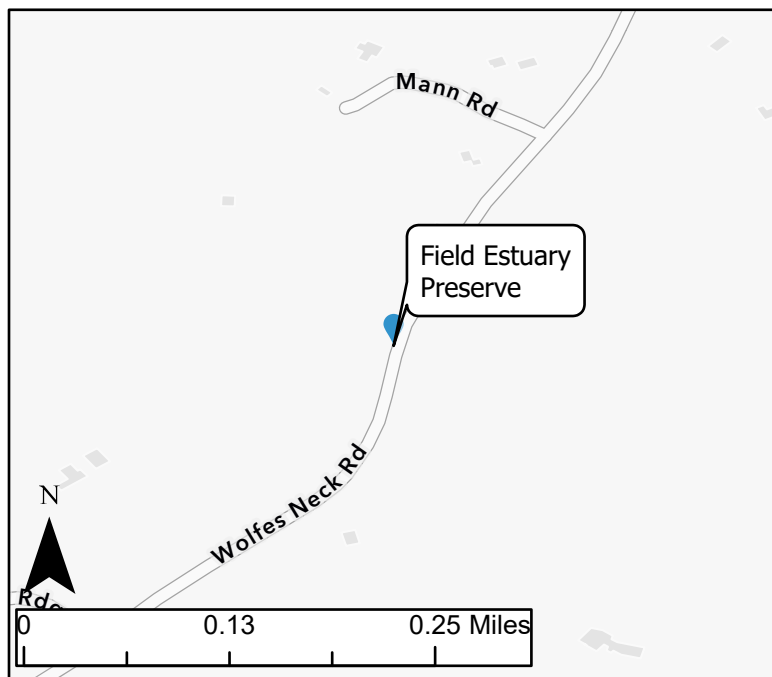
This concrete public ramp, located next to Dunning Boat Yard, provides access to the upper Harraseeket River, which then empties into the northern end of the harbor. Paddlers and those with small motor craft must plan their excursions for the top half of the tide because the area all but drains at low tide. Park on the pullout on the left, where there are some trailer spots.



Maine Coastal Public Access Guide

Field Estuary Preserve, Freeport

Latitude & Longitude: 43.8476, -70.0660



Amenities & Activities			
Hand Carry Launch	Trailer Launch	Rec Fishing	Hiking
No	No	No	Yes
Tidal Use	Pier/ Wharf	Tieup Spaces	Floating Dock
NA	No	No	No
Picnic Area	Pavilion/Picnic Shelter	Grill	
Yes	No	No	
Ferry Terminal	Restrooms	Lighthouse	
No	No	No	
Swimming (seasonal lifeguard)	Swimming (no lifeguard)	Dogs	
No	No	Yes	



Site Information			
Sand Dune	Harbor	Mudflat	Salt Marsh
No	No	No	Yes
Beach	Rocky Shore	Tidal River	
No	No	Yes	
# Car Spots	# Trailer Spots	# ADA Spots	
1-5	0	0	

Photo Credit: Brittney Nickerson

Site Description

This site has views of – and protects – the salt marsh along Kelsey Brook, which feeds into the Harraseeket River. The y-shaped trail provides opportunities for shorter or longer hikes, and the total length is about 2 miles. Note that the terrain is steep, and this site may not be for everyone.

Questions or feedback? Contact us at MaineCoastalProgram@maine.gov

<https://freeportconservationtrust.org/>

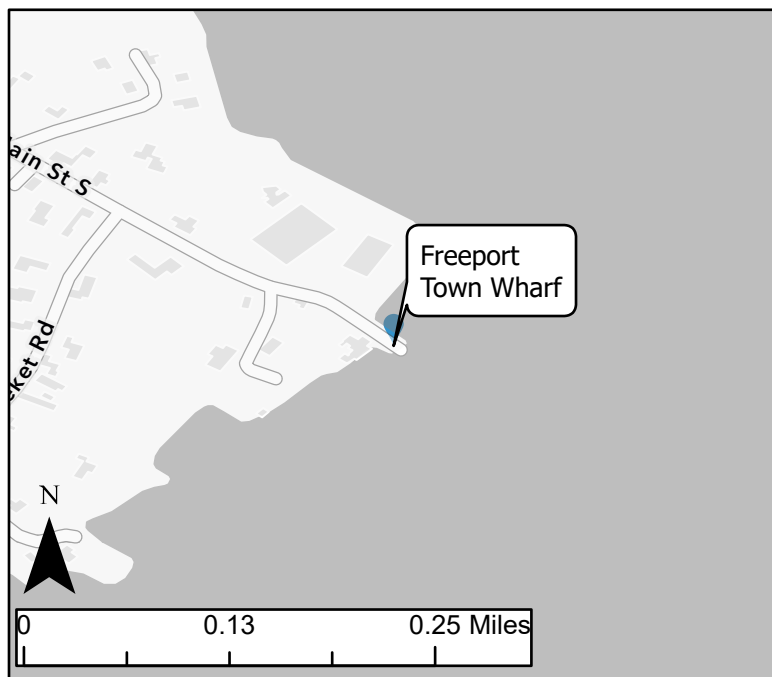
Esri Community Maps Contributors, © OpenStreetMap, Microsoft, Esri, TomTom, Garmin, SafeGraph, GeoTechnologies, Inc, METI/NASA, USGS, EPA, NPS, US Census Bureau, USDA, USFWS



Maine Coastal Public Access Guide

Freeport Town Wharf, Freeport

Latitude & Longitude: 43.8204, -70.1057



Amenities & Activities			
Hand Carry Launch	Trailer Launch	Rec Fishing	Hiking
Yes	No	Yes	No
Tidal Use	Pier/ Wharf	Tieup Spaces	Floating Dock
All Tide	Yes	Yes	Yes
Picnic Area	Pavilion/Picnic Shelter	Grill	
No	No	No	
Ferry Terminal	Restrooms	Lighthouse	
No	Yes	No	
Swimming (seasonal lifeguard)	Swimming (no lifeguard)	Dogs	
No	Yes	Yes	



Site Information			
Sand Dune	Harbor	Mudflat	Salt Marsh
No	Yes	No	No
Beach	Rocky Shore	Tidal River	
No	No	Yes	
# Car Spots	# Trailer Spots	# ADA Spots	
26-50	0	0	

Photo Credit: Brittney Nickerson

Site Description

This public wharf and dock across from the southern tip of Wolfe Neck provide commercial and recreational boats with deepwater access. Some people fish from the dock, but most users are headed for Casco Bay. Paddlers can launch from the float but are advised to launch at quieter locales; this is a bustling harbor. A marina, lobster pound and restaurants are located nearby. Limited parking is available on-street, while additional parking for permit holders can be found in a dirt lot. A portable toilet is located on-site.

Questions or feedback? Contact us at MaineCoastalProgram@maine.gov

<https://www.freeportmaine.com/>

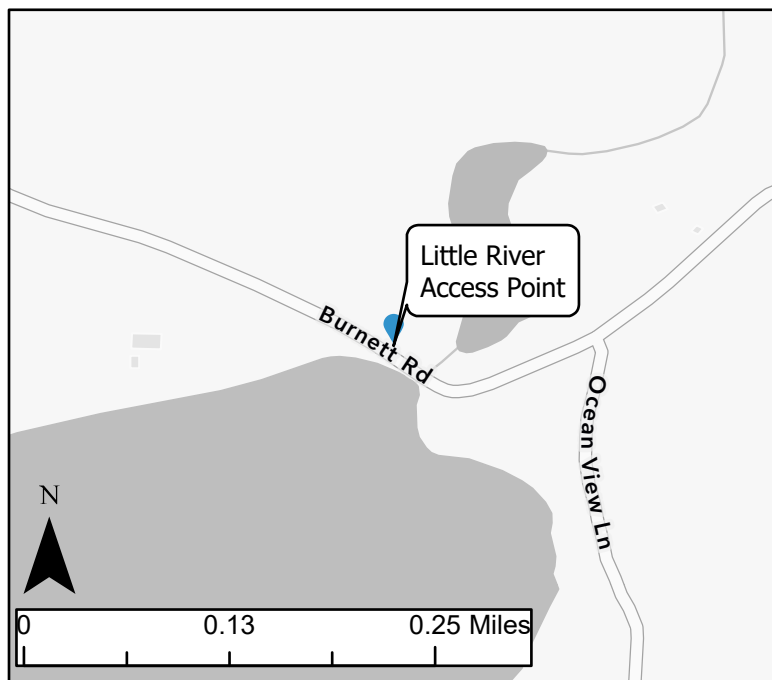
Esri Community Maps Contributors, © OpenStreetMap, Microsoft, Esri, TomTom, Garmin, SafeGraph, GeoTechnologies, Inc, METI/NASA, USGS, EPA, NPS, US Census Bureau, USDA, USFWS



Maine Coastal Public Access Guide

Little River Access Point, Freeport

Latitude & Longitude: 43.8287, -70.0760



Amenities & Activities			
Hand Carry Launch	Trailer Launch	Rec Fishing	Hiking
Yes	No	Yes	Yes
Tidal Use	Pier/ Wharf	Tieup Spaces	Floating Dock
Part Tide	No	No	No
Picnic Area	Pavilion/Picnic Shelter	Grill	
No	No	No	
Ferry Terminal	Restrooms	Lighthouse	
No	No	No	
Swimming (seasonal lifeguard)	Swimming (no lifeguard)	Dogs	
No	Yes	Yes	



Site Information			
Sand Dune	Harbor	Mudflat	Salt Marsh
No	No	Yes	Yes
Beach	Rocky Shore	Tidal River	
Yes	No	Yes	
# Car Spots	# Trailer Spots	# ADA Spots	
1-5	0	0	

Photo Credit: Brittney Nickerson

Site Description

This site immediately east of Wolfe's Neck provides water access to the small cove in which the Little River empties. At low water, clammers use the site regularly to reach the mudflats that support their livelihood. Around high-tide, paddlers who hand-carry can launch from the bank, but the site can be quite muddy. People also swim here when the tide is high. With plenty of water, it's possible to explore about half a mile upstream on the narrow river, but mostly paddlers head south to explore the bay's islands. Access is on the west side of the bridge, where there is limited parking on the shoulder.

Questions or feedback? Contact us at MaineCoastalProgram@maine.gov

<https://www.freeportmaine.com/>

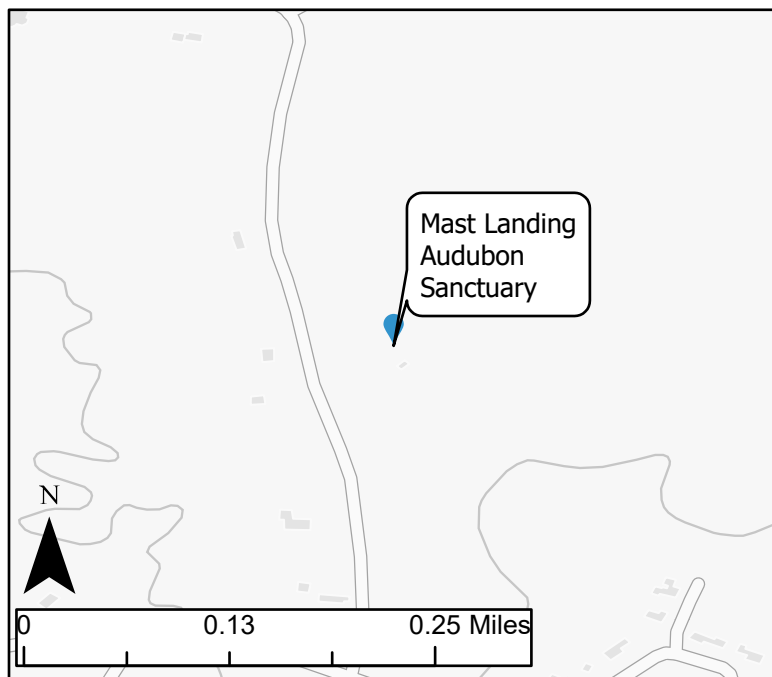
Esri Community Maps Contributors, © OpenStreetMap, Microsoft, Esri, TomTom, Garmin, SafeGraph, GeoTechnologies, Inc, METI/NASA, USGS, EPA, NPS, US Census Bureau, USDA, USFWS



Maine Coastal Public Access Guide

Mast Landing Audubon Sanctuary, Freeport

Latitude & Longitude: 43.8607, -70.0852



Amenities & Activities			
Hand Carry Launch	Trailer Launch	Rec Fishing	Hiking
No	No	No	Yes
Tidal Use	Pier/Wharf	Tieup Spaces	Floating Dock
NA	No	No	No
Picnic Area	Pavilion/Picnic Shelter	Grill	
Yes	Yes	No	
Ferry Terminal	Restrooms	Lighthouse	
No	No	No	
Swimming (seasonal lifeguard)	Swimming (no lifeguard)	Dogs	
No	No	No	



Site Information			
Sand Dune	Harbor	Mudflat	Salt Marsh
No	No	No	No
Beach	Rocky Shore	Tidal River	
No	No	Yes	
# Car Spots	# Trailer Spots	# ADA Spots	
6-10	0	0	

Photo Credit: Maine Audubon

Site Description

Mast Landing Audubon Sanctuary is a 145-acre parcel with approximately 3 miles of hiking trails. This property allows visitors to pass through fields and a mature pine/hemlock forest while skirting a salt marsh. Located just outside of downtown Freeport, this sanctuary is a space where human history is woven throughout the surrounding environment. A site that once served as an active mill, it has been gradually reverting back to nature in a spectacular way. Visitors hiking the trails can expect to see dramatic views from steep ridgelines overlooking sections of Mill Stream. A mixed hardwood and softwood forest provides great habitat for several animal species that include deer, porcupine, coyote, rabbits, and an assortment of birds. Mast Landing Audubon Sanctuary is open for day use hiking only and no dogs or pets are allowed at any time. The sanctuary has a day use parking lot with a picnic pavilion. There are no bathroom facilities at this site.

Questions or feedback? Contact us at MaineCoastalProgram@maine.gov
<https://maineaudubon.org/>

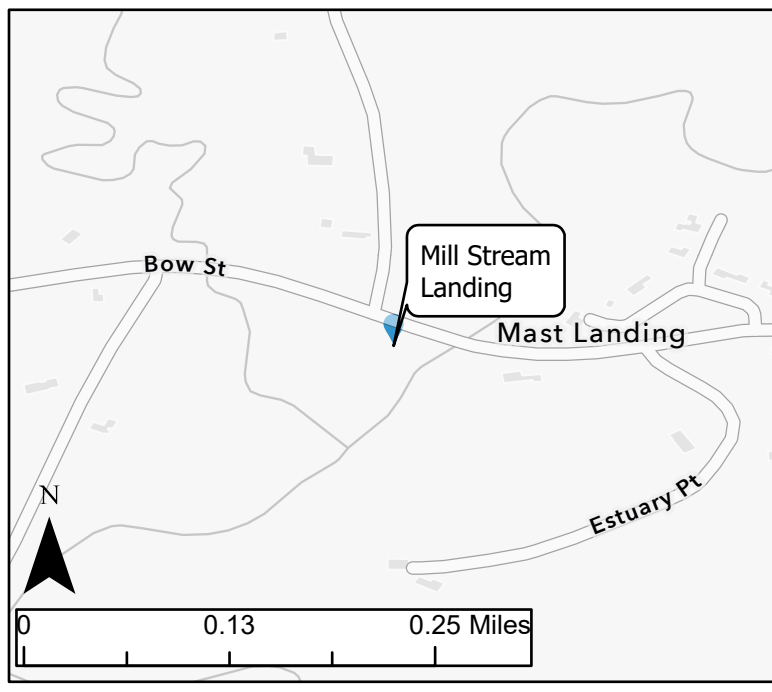
Esri Community Maps Contributors, © OpenStreetMap, Microsoft, Esri, TomTom, Garmin, SafeGraph, GeoTechnologies, Inc, METI/NASA, USGS, EPA, NPS, US Census Bureau, USDA, USFWS



Maine Coastal Public Access Guide

Mill Stream Landing, Freeport

Latitude & Longitude: 43.8575, -70.0854



No picture yet... We are working on it!
If you have one to share, please contact us!



Amenities & Activities

Hand Carry Launch	Trailer Launch	Rec Fishing	Hiking
Yes	No	Yes	No
Tidal Use	Pier/ Wharf	Tieup Spaces	Floating Dock
Part Tide	No	No	No
Picnic Area	Pavilion/Picnic Shelter	Grill	
No	No	No	
Ferry Terminal	Restrooms	Lighthouse	
No	No	No	
Swimming (seasonal lifeguard)	Swimming (no lifeguard)	Dogs	
No	No	Yes	

Site Information

Sand Dune	Harbor	Mudflat	Salt Marsh
No	No	Yes	Yes
Beach	Rocky Shore	Tidal River	
No	No	Yes	
# Car Spots	# Trailer Spots	# ADA Spots	
1-5	0	0	

Photo Credit: NA

Site Description

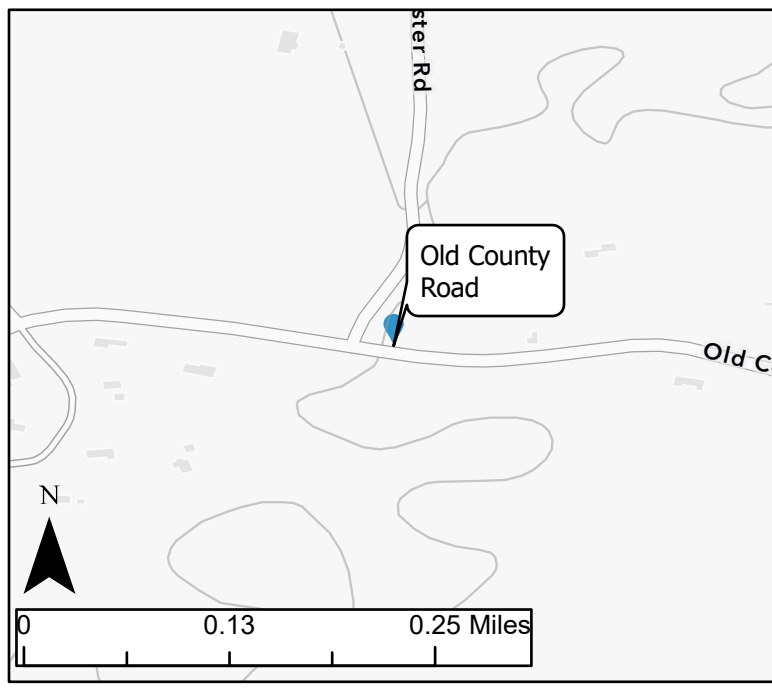
This tiny area, the property of Freeport Conservation Trust, allows intrepid paddlers to launch from the bank into the Harraseeket and head downstream, plying the narrow river as it meanders south through marsh and woods until it opens into the harbor. Timber cribbing is visible along the bank of the river. The trick is to launch and return on the upper half of the tide; the consequences of miscalculation involve a lot of mud. Pull over in a paved area with very limited parking and carry to the water.



Maine Coastal Public Access Guide

Old County Road, Freeport

Latitude & Longitude: 43.8293, -70.1455



No picture yet... We are working on it!
If you have one to share, please contact us!



Amenities & Activities

Hand Carry Launch	Trailer Launch	Rec Fishing	Hiking
Yes	No	No	No
Tidal Use	Pier/ Wharf	Tieup Spaces	Floating Dock
Part Tide	No	No	No
Picnic Area	Pavilion/Picnic Shelter	Grill	
No	No	No	
Ferry Terminal	Restrooms	Lighthouse	
No	No	No	
Swimming (seasonal lifeguard)	Swimming (no lifeguard)	Dogs	
No	No	Yes	

Site Information

Sand Dune	Harbor	Mudflat	Salt Marsh
No	No	Yes	Yes
Beach	Rocky Shore	Tidal River	
No	No	Yes	
# Car Spots	# Trailer Spots	# ADA Spots	
0	0	0	

Photo Credit: NA

Site Description

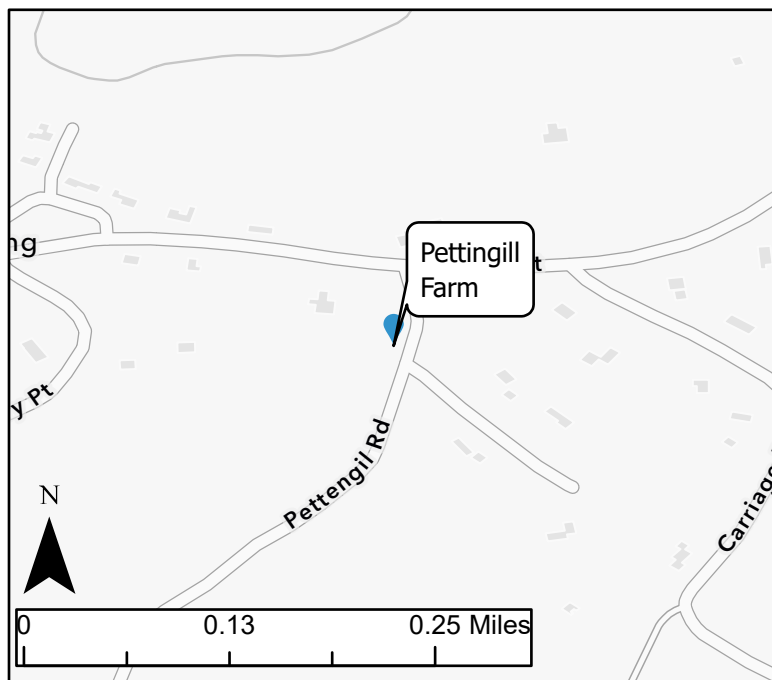
This site, at the intersection of Webster Road and Old County Road, can be used to hand-carry launch into the upper Cousins River and explore the marsh. Be sure to launch around high-tide and plan your return as the site drains completely at low tide. There is no nearby parking and there are no nearby amenities.



Maine Coastal Public Access Guide

Pettingill Farm, Freeport

Latitude & Longitude: 43.8567, -70.0797



Amenities & Activities			
Hand Carry Launch	Trailer Launch	Rec Fishing	Hiking
No	No	No	Yes
Tidal Use	Pier/ Wharf	Tieup Spaces	Floating Dock
NA	No	No	No
Picnic Area	Pavilion/Picnic Shelter	Grill	
No	No	No	
Ferry Terminal	Restrooms	Lighthouse	
No	No	No	
Swimming (seasonal lifeguard)	Swimming (no lifeguard)	Dogs	
No	No	Yes	



Site Information			
Sand Dune	Harbor	Mudflat	Salt Marsh
No	No	No	Yes
Beach	Rocky Shore	Tidal River	
No	No	Yes	
# Car Spots	# Trailer Spots	# ADA Spots	
0	0	0	

Photo Credit: Town of Freeport

Site Description

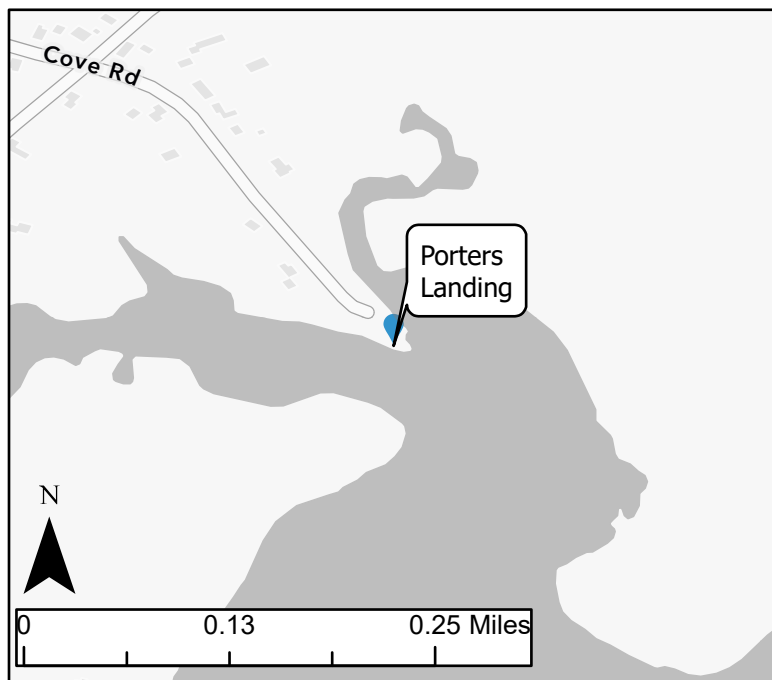
This museum and surrounding land on the Harraseeket River are a classic example of an 1800s salt-water farm. Visitors may stroll along 3 miles of trail that traverse 140 acres of fields, woods, gardens, orchard (with antique apple and cherry trees) and salt marsh. It's a magnificent place to spread out a blanket and hold a picnic – as long as the wind is blowing or you are armed with repellent, for the mosquitoes at times can be fierce in summer. The public is welcome year-round, dawn until dusk. The Freeport Historical Society opens the house, a salt box with huge center chimney, only by appointment or during Pettingill Farm Days in spring and fall. The last Pettingill lived here until 1970; the building never had electricity or plumbing. Park at the gate. A 15-minute walk along the dirt road (with private property on each side) leads to the farmhouse.



Maine Coastal Public Access Guide

Porters Landing, Freeport

Latitude & Longitude: 43.8422, -70.0960



Amenities & Activities			
Hand Carry Launch	Trailer Launch	Rec Fishing	Hiking
Yes	No	Yes	No
Tidal Use	Pier/ Wharf	Tieup Spaces	Floating Dock
Part Tide	Yes	Yes	Yes
Picnic Area	Pavilion/Picnic Shelter	Grill	
No	No	No	
Ferry Terminal	Restrooms	Lighthouse	
No	No	No	
Swimming (seasonal lifeguard)	Swimming (no lifeguard)	Dogs	
No	No	Yes	



Site Information			
Sand Dune	Harbor	Mudflat	Salt Marsh
No	No	Yes	Yes
Beach	Rocky Shore	Tidal River	
No	No	Yes	
# Car Spots	# Trailer Spots	# ADA Spots	
1-5	0	0	

Photo Credit: Town of Freeport

Site Description

At this part-tide landing, paddlers launch from a dock rather than a ramp. Be sure to launch around the top half of the tide as the site becomes a mud flat at low tide. Marsh and pines line the shore to the south; the upper reaches of Freeport's harbor lie in the distance. Clammers and the occasional boater use the site, which is also a scenic spot to sit on the dock and enjoy the peace and quiet. The landing is open sunrise to sunset, with no overnight parking or boat tie-up. Visitors must carry in/carry out. There is a tiny turn-around with very limited parking.

Questions or feedback? Contact us at MaineCoastalProgram@maine.gov

<https://www.freeportmaine.com/>

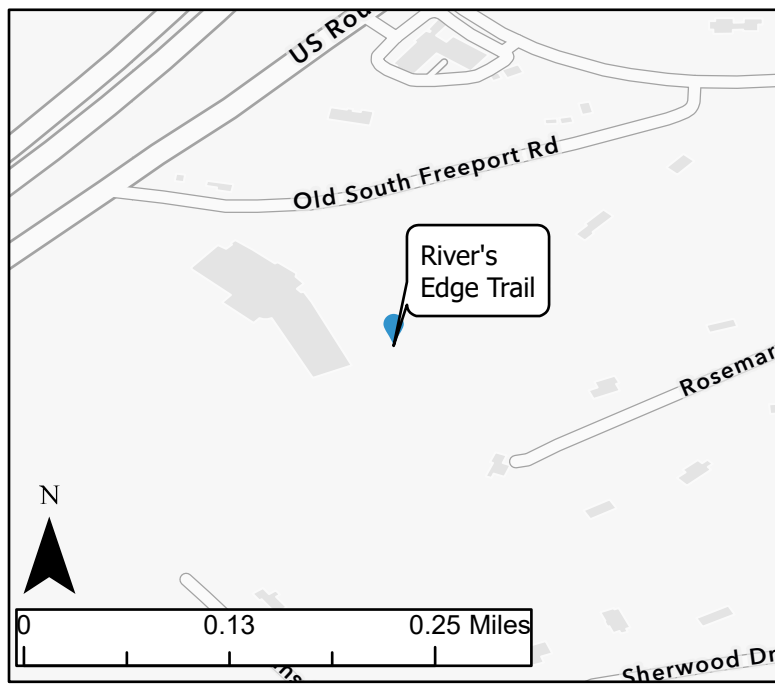
Esri Community Maps Contributors, © OpenStreetMap, Microsoft, Esri, TomTom, Garmin, SafeGraph, GeoTechnologies, Inc, METI/NASA, USGS, EPA, NPS, US Census Bureau, USDA, USFWS



Maine Coastal Public Access Guide

River's Edge Trail, Freeport

Latitude & Longitude: 43.8143, -70.1454



No picture yet... We are working on it!
If you have one to share, please contact us!



Amenities & Activities

Hand Carry Launch	Trailer Launch	Rec Fishing	Hiking
No	No	No	Yes
Tidal Use	Pier/Wharf	Tieup Spaces	Floating Dock
NA	No	No	No
Picnic Area	Pavilion/Picnic Shelter	Grill	
No	No	No	
Ferry Terminal	Restrooms	Lighthouse	
No	No	No	
Swimming (seasonal lifeguard)	Swimming (no lifeguard)	Dogs	
No	No	Yes	

Site Information

Sand Dune	Harbor	Mudflat	Salt Marsh
No	No	No	No
Beach	Rocky Shore	Tidal River	
No	No	Yes	
# Car Spots	# Trailer Spots	# ADA Spots	
100+	0	0	

Photo Credit: NA

Site Description

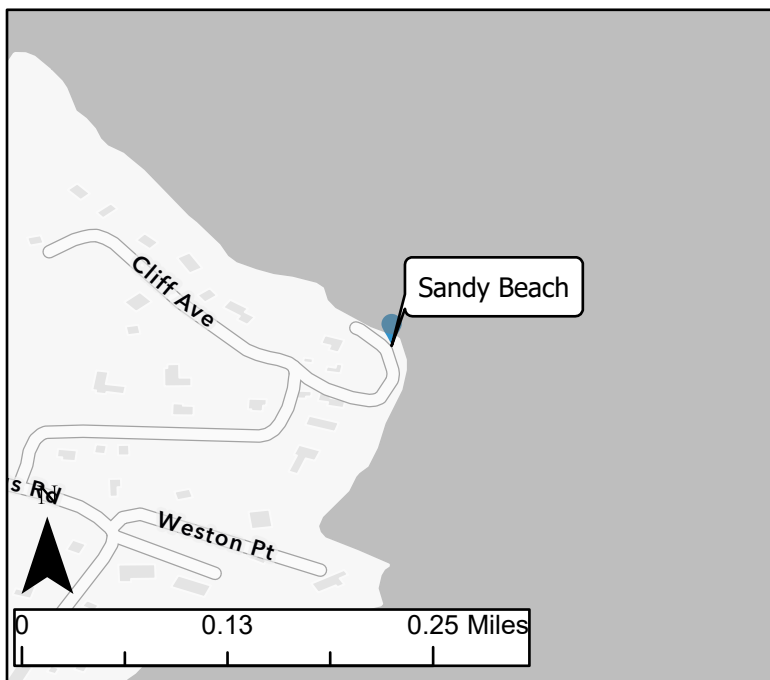
This trail, accessed from the YMCA of Southern Maine – Casco Bay Branch in South Freeport, provides an out-and-back walk to the Cousin's River and the salt marshes present along its upper banks. Parking is at the back of the YMCA lot, and a kiosk marks the trailhead. Dogs are allowed, and a bench near the water allows for a rest before heading back to the trailhead. The trail totals 1.2 miles roundtrip.



Maine Coastal Public Access Guide

Sandy Beach, Freeport

Latitude & Longitude: 43.8321, -70.0973



Amenities & Activities			
Hand Carry Launch	Trailer Launch	Rec Fishing	Hiking
Yes	No	Yes	No
Tidal Use	Pier/ Wharf	Tieup Spaces	Floating Dock
Part Tide	No	No	No
Picnic Area	Pavilion/Picnic Shelter		Grill
No	No		No
Ferry Terminal	Restrooms	Lighthouse	
No	No	No	
Swimming (seasonal lifeguard)	Swimming (no lifeguard)	Dogs	
No	Yes	Yes	



Site Information			
Sand Dune	Harbor	Mudflat	Salt Marsh
No	Yes	No	Yes
Beach	Rocky Shore	Tidal River	
Yes	No	Yes	
# Car Spots	# Trailer Spots	# ADA Spots	
1-5	0	0	

Photo Credit: Brittney Nickerson

Site Description

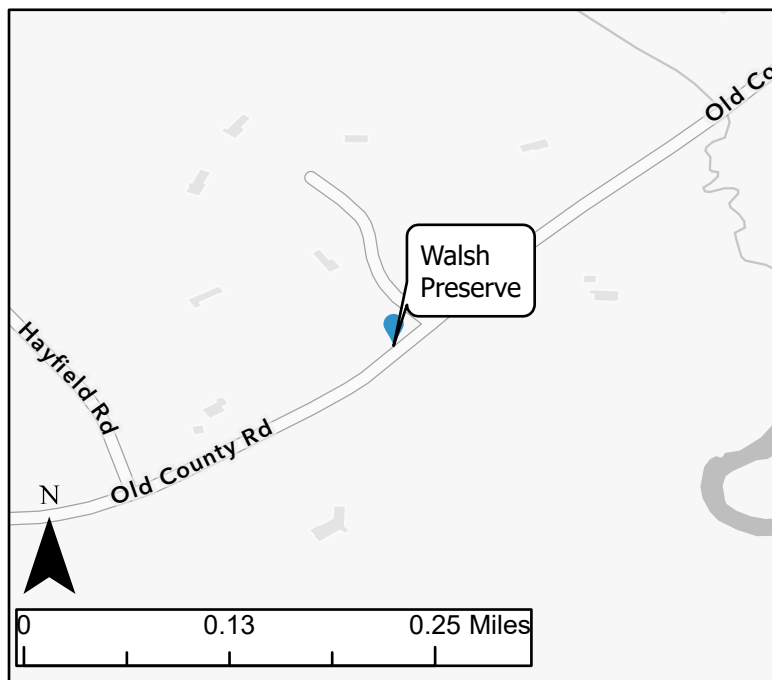
This small town-owned beach doesn't see much activity, which means that those who do visit enjoy a bit of solitude. The strip of sand is narrow, partly vegetated, and shaded in the afternoon. Clammers use the site to gain access to flats; fishermen come to cast a line; area residents enjoy the opportunity to get down to the water for a view of the Harraseeket River and Wolf Neck. There is very limited parking at the end of the road, and visitors are encouraged to check the tide schedule, as the site may be flooded if visited at high tide. After descending a staircase, people may hand-carry launch from the bank in the two hours before and after high-tide.



Maine Coastal Public Access Guide

Walsh Preserve, Freeport

Latitude & Longitude: 43.8260, -70.1540



Amenities & Activities

Hand Carry Launch	Trailer Launch	Rec Fishing	Hiking
No	No	No	Yes
Tidal Use	Pier/Wharf	Tieup Spaces	Floating Dock
NA	No	No	No
Picnic Area	Pavilion/Picnic Shelter	Grill	
No	No	No	
Ferry Terminal	Restrooms	Lighthouse	
No	No	No	
Swimming (seasonal lifeguard)	Swimming (no lifeguard)	Dogs	
No	No	Yes	

Site Information

Sand Dune	Harbor	Mudflat	Salt Marsh
No	No	No	Yes
Beach	Rocky Shore	Tidal River	
No	No	Yes	
# Car Spots	# Trailer Spots	# ADA Spots	
1-5	0	0	

Photo Credit: Brittney Nickerson

Site Description

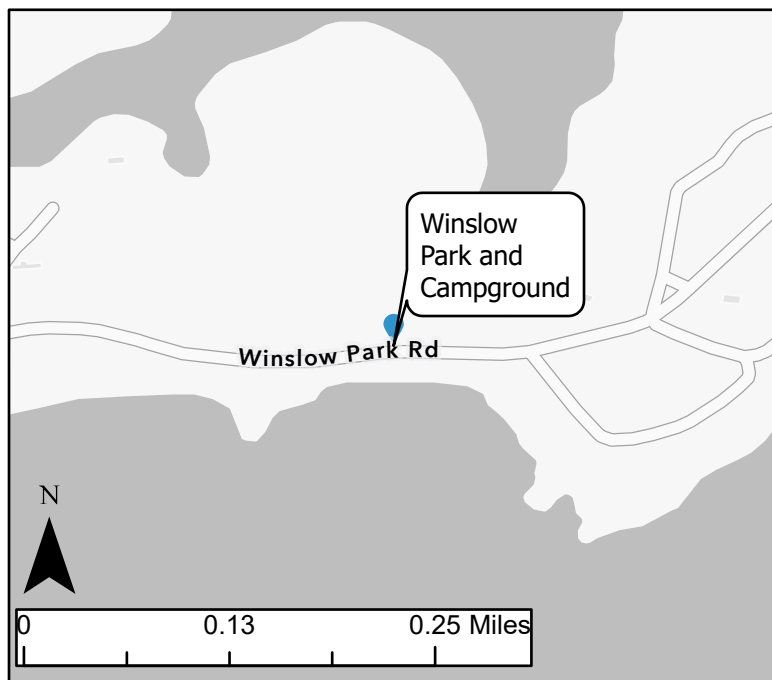
This short trail provides two separate views of the Cousins River salt marsh. Freeport Conservation Trust protects this property, and they are working with the Royal River Conservation Trust and Maine Coast Heritage Trust to protect much of the Cousins River salt marsh and adjacent habitats. A small parking area can be found at the trailhead off of Old County Road.



Maine Coastal Public Access Guide

Winslow Park and Campground, Freeport

Latitude & Longitude: 43.8014, -70.1169



Amenities & Activities			
Hand Carry Launch	Trailer Launch	Rec Fishing	Hiking
No	Yes	Yes	Yes
Tidal Use	Pier/ Wharf	Tieup Spaces	Floating Dock
Part Tide	No	Yes	Yes
Picnic Area	Pavilion/Picnic Shelter	Grill	
Yes	Yes	Yes	
Ferry Terminal	Restrooms	Lighthouse	
No	Yes	No	
Swimming (seasonal lifeguard)	Swimming (no lifeguard)	Dogs	
No	Yes	Yes	



Site Information			
Sand Dune	Harbor	Mudflat	Salt Marsh
No	Yes	Yes	No
Beach	Rocky Shore	Tidal River	
Yes	No	Yes	
# Car Spots	# Trailer Spots	# ADA Spots	
26-50	1-5	1-5	

Photo Credit: Brittney Nickerson

Site Description

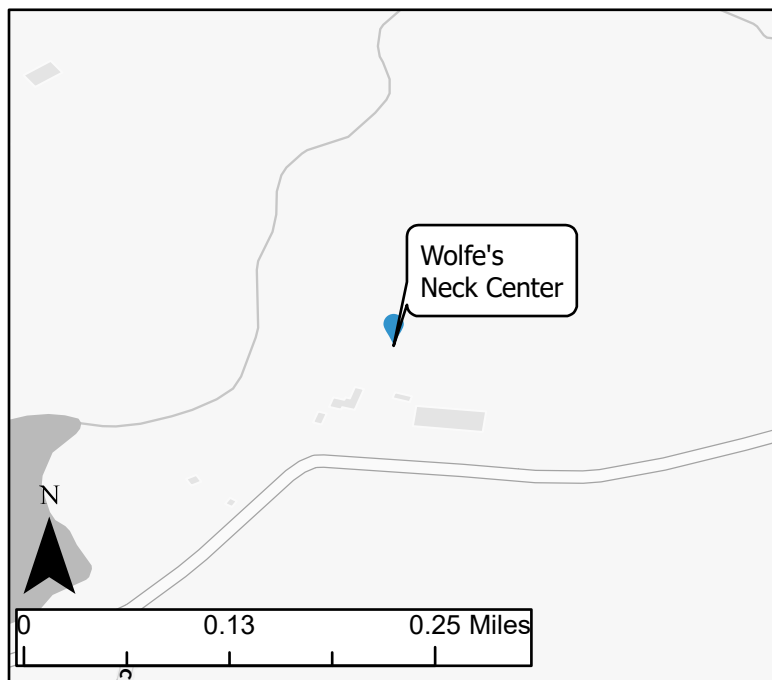
This multiple-use area has a paved, part-tide boat ramp (fee) and float. Be sure to launch around the top half of the tide as the site becomes a mud flat at low tide. Clammers, paddlers, sailors and motor-boaters all launch here, and they are headed from Little River Bay south along Wolfe Neck to Casco Bay. Just past the launch is a gate to the park (fee), which offers something for everyone: a fishing pier, extensive picnic area, campsites, half-mile nature trail, and small sandy beach dedicated to swimming (boats are not allowed at the beach). Dogs must be leashed and may not be taken on the beach or playground. The parking lot for the boat launch is located outside the campground gate; other parking lots are sited inside.



Maine Coastal Public Access Guide

Wolfe's Neck Center, Freeport

Latitude & Longitude: 43.8311, -70.0719



Amenities & Activities			
Hand Carry Launch	Trailer Launch	Rec Fishing	Hiking
Yes	No	No	Yes
Tidal Use	Pier/ Wharf	Tieup Spaces	Floating Dock
NA	No	No	No
Picnic Area	Pavilion/Picnic Shelter		Grill
Yes	No		Yes
Ferry Terminal	Restrooms	Lighthouse	
No	Yes	No	
Swimming (seasonal lifeguard)	Swimming (no lifeguard)	Dogs	
No	No	Yes	



Site Information			
Sand Dune	Harbor	Mudflat	Salt Marsh
No	No	No	No
Beach	Rocky Shore	Tidal River	
Yes	Yes	Yes	
# Car Spots	# Trailer Spots	# ADA Spots	
11-25	0	0	

Photo Credit: Brittney Nickerson

Site Description

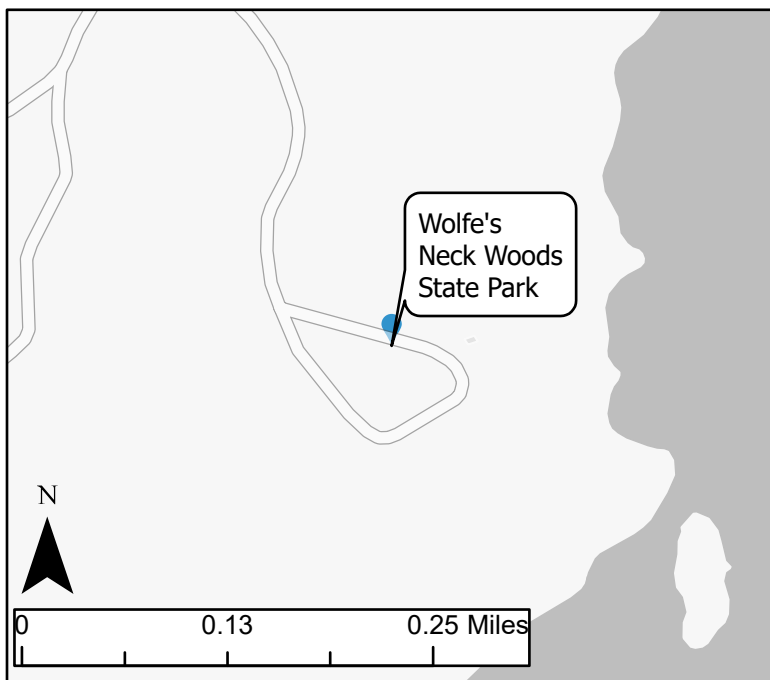
Wolfe's Neck Center is a nonprofit, organic coastal farm. Education and recreation programs are available, kayaks and bikes can be rented, over three miles of hiking trails cross the property with views of Casco Bay and the Little River, and over 150 campsites are available on the shore, in the forest, and near fields. Three oceanfront cabins are also available to rent. The property is open to the public, and dogs are welcome but must remain leashed. A playground and restroom facilities are available on-site. People can hand-carry launch from the beach but must contend with a narrow staircase if bringing their own kayak.



Maine Coastal Public Access Guide

Wolfe's Neck Woods State Park, Freeport

Latitude & Longitude: 43.8223, -70.0835



Amenities & Activities			
Hand Carry Launch	Trailer Launch	Rec Fishing	Hiking
No	No	No	Yes
Tidal Use	Pier/ Wharf	Tieup Spaces	Floating Dock
NA	No	No	No
Picnic Area	Pavilion/Picnic Shelter	Grill	
Yes	Yes	Yes	
Ferry Terminal	Restrooms	Lighthouse	
No	Yes	No	
Swimming (seasonal lifeguard)	Swimming (no lifeguard)	Dogs	
No	No	Yes	



Site Information			
Sand Dune	Harbor	Mudflat	Salt Marsh
No	No	Yes	Yes
Beach	Rocky Shore	Tidal River	
No	Yes	No	
# Car Spots	# Trailer Spots	# ADA Spots	
100+	0	1-5	

Photo Credit: Brittney Nickerson; Town of Freeport

Site Description

The 218-acre park offers five miles of lovely trails through white pine and hemlock, with views of Little River Bay and the Harraseeket River. Visitors can drop down to a salt marsh or skirt a small bog, but they are never far from the crumpled bedrock along the shore that separates land from sea. Googins Island, long the site for nesting ospreys, is a perennial crowd-pleaser. The park (fee charged) is open year-round, so visitors may hike, ski and snowshoe here in winter. Biking is not allowed. Park in the area after the entrance. In winter, park along Wolf Neck Road. Year-round restroom facilities, universally accessible picnic tables and an information kiosk are available on-site.