

Table of Contents

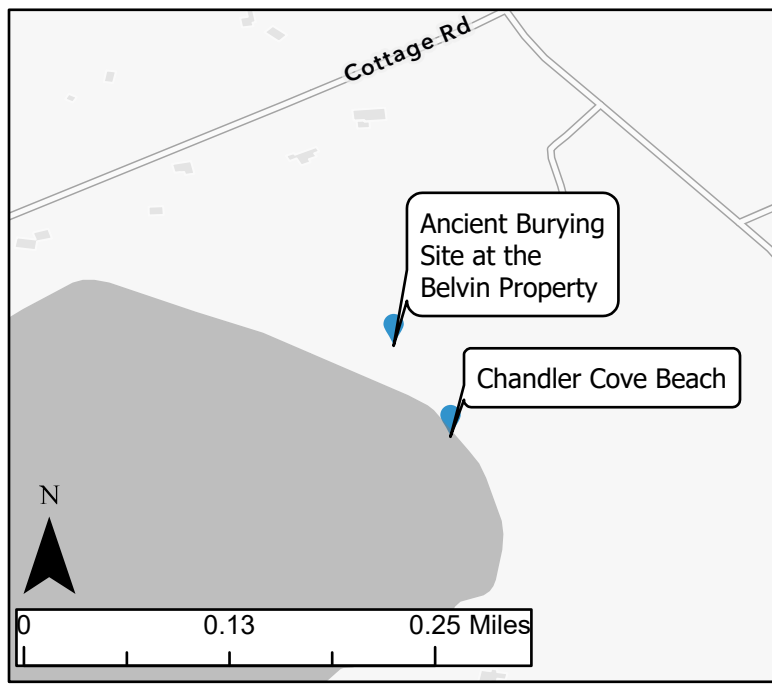
Chebeague Island.....	185
Ancient Burying Site at the Belvin Property.....	185
Bennet Cove	186
Central Landing Right-of-Way	187
Chandler Cove Beach	188
Chandler Cove Landing.....	189
Curit Property.....	190
Deer Point	191
Division Point Right-of-Way	192
Fenderson Road Right-of-Way	193
Higgins Farm	194
Indian Point.....	195
Jenks Landing.....	196
Soule Road Right-of-Way.....	197
Stone Wharf	198
Sunset Road Right-of-Way.....	199
The Gray Path	200
Waldo Point.....	201
Waldo Point Right-of-Way.....	202
Falmouth	203
Falmouth Nature Preserve.....	203
Falmouth Town Landing	204
Gil Island Farm.....	205
Mackworth Island State Park	206
Presumpscot Falls Park.....	207
Walton Park.....	208
Cumberland	209
Broad Cove Reserve.....	209
Old Town Landing	210
Town Landing	211



Maine Coastal Public Access Guide

Ancient Burying Site at the Belvin Property, Chebeague Island

Latitude & Longitude: 43.7200, -70.1250



No picture yet... We are working on it!
If you have one to share, please contact us!



Amenities & Activities

Hand Carry Launch	Trailer Launch	Rec Fishing	Hiking
No	No	No	No
Tidal Use	Pier/Wharf	Tieup Spaces	Floating Dock
NA	No	No	No
Picnic Area	Pavilion/Picnic Shelter	Grill	
No	No	No	
Ferry Terminal	Restrooms	Lighthouse	
No	No	No	
Swimming (seasonal lifeguard)	Swimming (no lifeguard)	Dogs	
No	Yes	Yes	

Site Information

Sand Dune	Harbor	Mudflat	Salt Marsh
Yes	No	No	No
Beach	Rocky Shore	Tidal River	
Yes	No	No	
# Car Spots	# Trailer Spots	# ADA Spots	
0	0	0	

Photo Credit: NA

Site Description

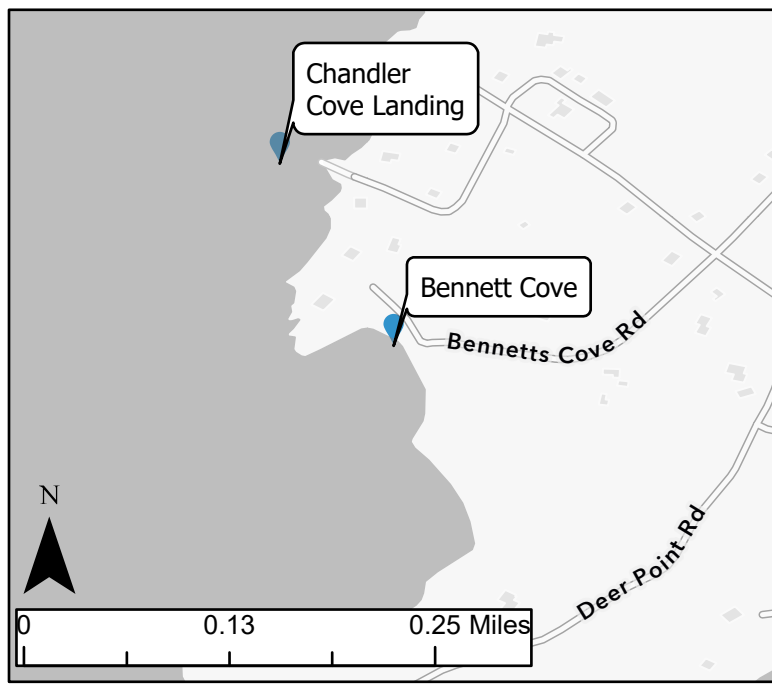
Locally referred to as the Indian Burial Ground (although it's not certain that any Native Americans are buried here), this site has some 45 standing stones, all chiseled from island bedrock and all without inscriptions. The graves likely date from the 1700s to early 1800s. David Upton, a soldier in the American Revolution who later became an island resident, rests at an unknown location here. The modern granite markers delineate the presumed perimeter of the burial ground. Public access to the cemetery is allowed via the path from the beach protected through a conservation easement with the Chebeague and Cumberland Land Trust. Park on the town-owned land at Chandler's Cove adjacent to the Belvin Property and walk along the beach to the entrance path. The remainder of this property is not open to the public.



Maine Coastal Public Access Guide

Bennett Cove, Chebeague Island

Latitude & Longitude: 43.7144, -70.1255



No picture yet... We are working on it!
If you have one to share, please contact us!



Amenities & Activities

Hand Carry Launch	Trailer Launch	Rec Fishing	Hiking
Yes	No	Yes	No
Tidal Use	Pier/Wharf	Tieup Spaces	Floating Dock
Part Tide	No	No	Yes
Picnic Area	Pavilion/Picnic Shelter	Grill	
No	No	No	
Ferry Terminal	Restrooms	Lighthouse	
No	No	No	
Swimming (seasonal lifeguard)	Swimming (no lifeguard)	Dogs	
No	Yes	Yes	

Site Information

Sand Dune	Harbor	Mudflat	Salt Marsh
No	No	No	No
Beach	Rocky Shore	Tidal River	
Yes	No	No	
# Car Spots	# Trailer Spots	# ADA Spots	
0	0	0	

Photo Credit: NA

Site Description

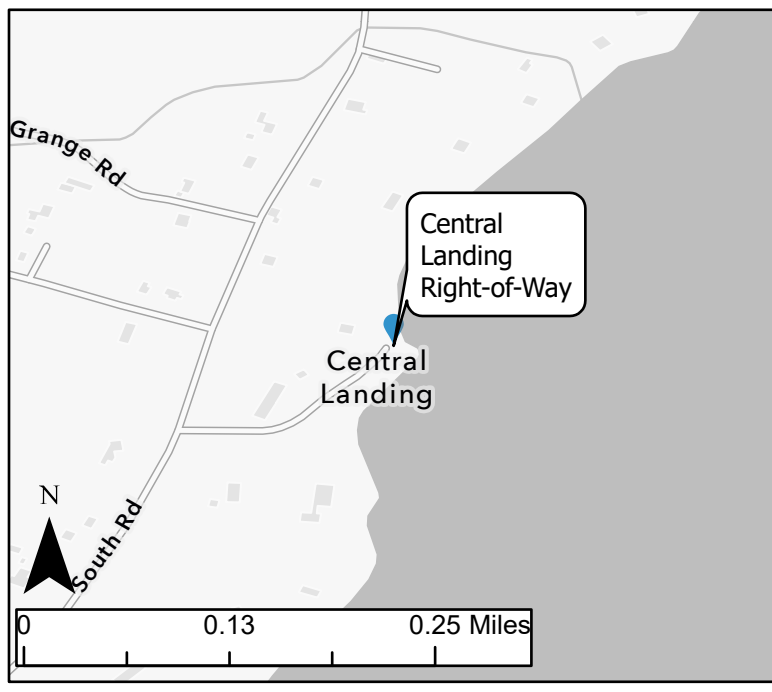
This town right-of-way leads to a small beach with a finger of rock nicknamed "The Nubble." The cove looks out onto a tiny island with Long Island beyond; a barge provides access for loading and unloading boats. Visitors can launch from the beach but should be aware of the tide schedule. Parking is very limited due to the barge landing; park on South Road.



Maine Coastal Public Access Guide

Central Landing Right-of-Way, Chebeague Island

Latitude & Longitude: 43.7365, -70.1074



No picture yet... We are working on it!
If you have one to share, please contact us!



Amenities & Activities

Hand Carry Launch	Trailer Launch	Rec Fishing	Hiking
Yes	No	No	No
Tidal Use	Pier/Wharf	Tieup Spaces	Floating Dock
NA	No	No	Yes
Picnic Area	Pavilion/Picnic Shelter	Grill	
No	No	No	
Ferry Terminal	Restrooms	Lighthouse	
No	No	No	
Swimming (seasonal lifeguard)	Swimming (no lifeguard)	Dogs	
No	Yes	Yes	

Site Information

Sand Dune	Harbor	Mudflat	Salt Marsh
No	No	No	No
Beach	Rocky Shore	Tidal River	
Yes	No	No	
# Car Spots	# Trailer Spots	# ADA Spots	
0	0	0	

Photo Credit: NA

Site Description

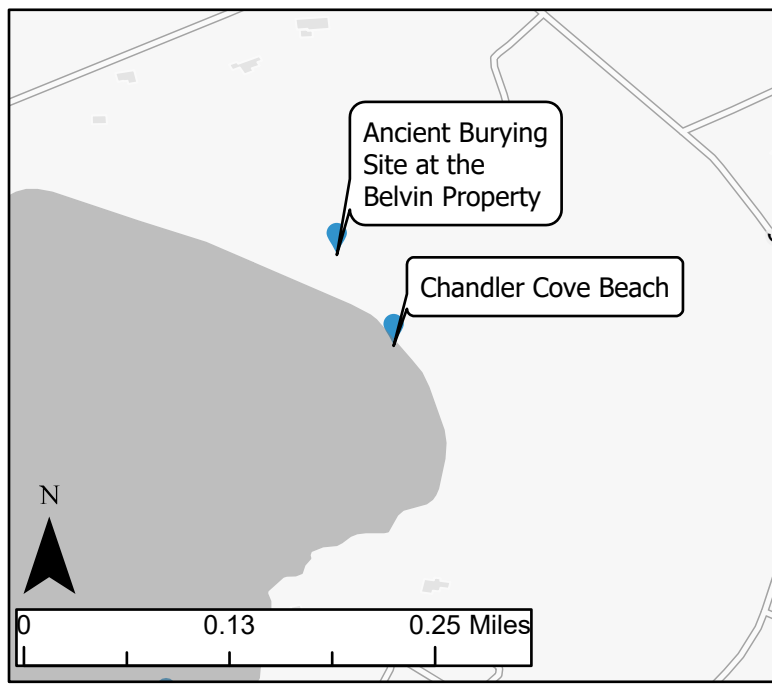
This small beach, with more small rocks than sand, provides views eastward of Goose Nest, Crow, Bangs, and Stockman Islands. Generations of fishermen have used this site to reach their moored boats. People hand-carry from the shore. Park along the South Road and walk a short distance to the water.



Maine Coastal Public Access Guide

Chandler Cove Beach, Chebeague Island

Latitude & Longitude: 43.7192, -70.1245



No picture yet... We are working on it!
If you have one to share, please contact us!



Amenities & Activities

Hand Carry Launch	Trailer Launch	Rec Fishing	Hiking
No	No	Yes	Yes
Tidal Use	Pier/Wharf	Tieup Spaces	Floating Dock
NA	No	No	No
Picnic Area	Pavilion/Picnic Shelter	Grill	
No	No	No	
Ferry Terminal	Restrooms	Lighthouse	
No	No	No	
Swimming (seasonal lifeguard)	Swimming (no lifeguard)	Dogs	
No	Yes	Yes	

Site Information

Sand Dune	Harbor	Mudflat	Salt Marsh
Yes	Yes	Yes	No
Beach	Rocky Shore	Tidal River	
Yes	No	No	
# Car Spots	# Trailer Spots	# ADA Spots	
1-5	0	0	

Photo Credit: NA

Site Description

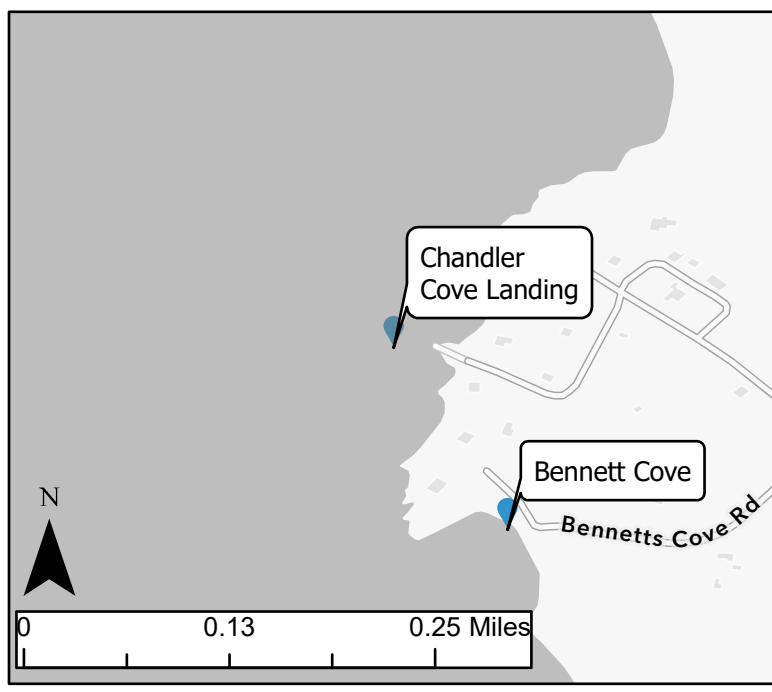
This easy-to-access, gorgeous curve of sand beach – tucked between two residential headlands – looks out onto lobster boats and recreational craft moored in the cove with Little Chebeague and Long Island beyond. It's a great place to swim and picnic. The town owns 300 feet of shoreline here with approximately 9 acres of upland that includes a stand of dune grass. Follow a dirt road to the shore and park along the loop at the end. Two footpaths lead to the beach.



Maine Coastal Public Access Guide

Chandler Cove Landing, Chebeague Island

Latitude & Longitude: 43.7160, -70.1265



No picture yet... We are working on it!
If you have one to share, please contact us!



Site Description

This large state-owned wharf, located on the southern shore of Chandler Cove, provides access to and from Portland and other Casco Bay islands. Recreational fishermen may cast their lines from the wharf between ferry landings. A town float, attached to the wharf, provides tie-ups for smaller craft and access for lobstermen. Park in the lot.

Amenities & Activities

Hand Carry Launch	Trailer Launch	Rec Fishing	Hiking
No	Yes	Yes	No
Tidal Use	Pier/ Wharf	Tieup Spaces	Floating Dock
All Tide	Yes	Yes	Yes
Picnic Area	Pavilion/Picnic Shelter	Grill	
No	No	No	
Ferry Terminal	Restrooms	Lighthouse	
Yes	No	No	
Swimming (seasonal lifeguard)	Swimming (no lifeguard)	Dogs	
No	Yes	Yes	

Site Information

Sand Dune	Harbor	Mudflat	Salt Marsh
No	No	No	No
Beach	Rocky Shore	Tidal River	
No	Yes	No	
# Car Spots	# Trailer Spots	# ADA Spots	
11-25	0	1-5	

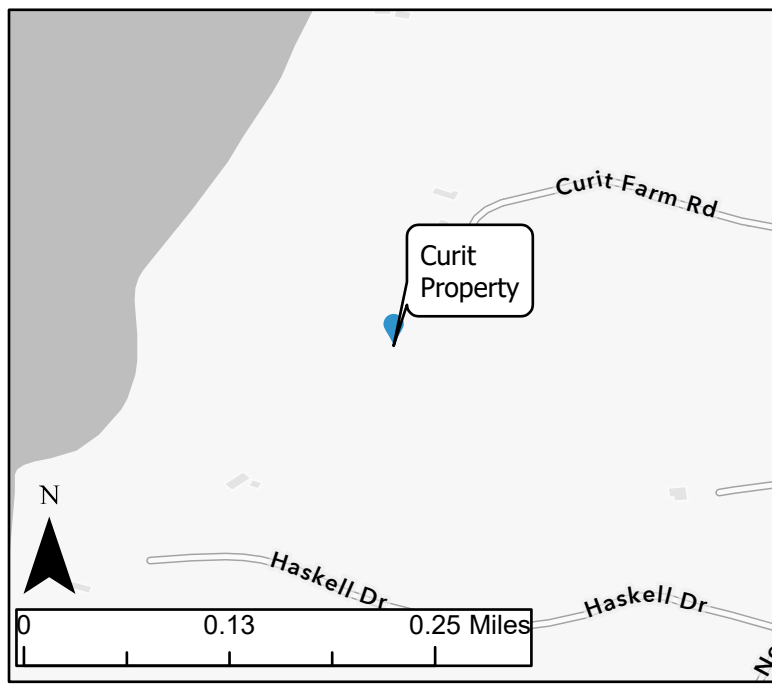
Photo Credit: NA



Maine Coastal Public Access Guide

Curit Property, Chebeague Island

Latitude & Longitude: 43.7383, -70.1267



No picture yet... We are working on it!
If you have one to share, please contact us!



Amenities & Activities

Hand Carry Launch	Trailer Launch	Rec Fishing	Hiking
No	No	No	Yes
Tidal Use	Pier/Wharf	Tieup Spaces	Floating Dock
NA	No	No	No
Picnic Area	Pavilion/Picnic Shelter	Grill	
No	No	No	
Ferry Terminal	Restrooms	Lighthouse	
No	No	No	
Swimming (seasonal lifeguard)	Swimming (no lifeguard)	Dogs	
No	No	Yes	

Site Information

Sand Dune	Harbor	Mudflat	Salt Marsh
No	No	No	No
Beach	Rocky Shore	Tidal River	
No	No	No	
# Car Spots	# Trailer Spots	# ADA Spots	
0	0	0	

Photo Credit: NA

Site Description

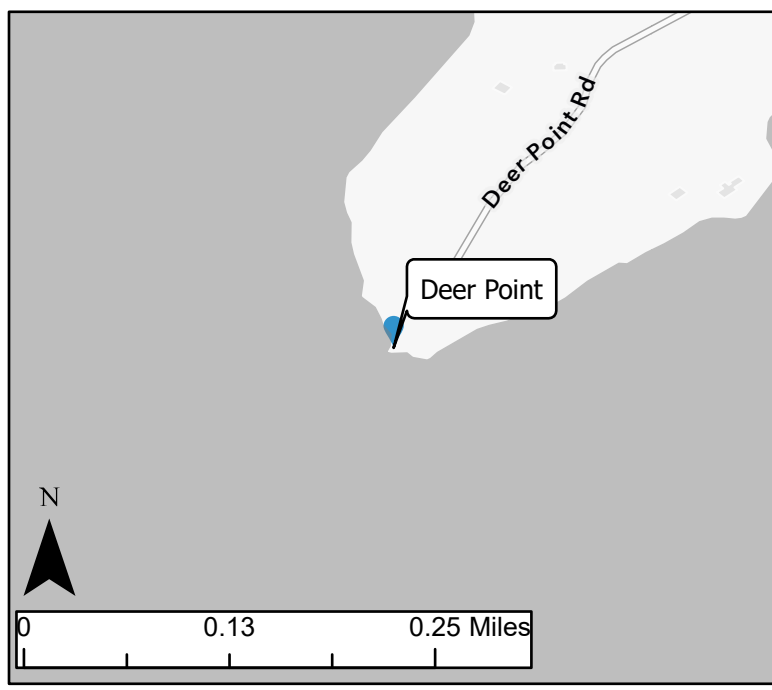
This town-owned property is forested, but glimpses of the water can be seen from among the trees. A 0.4 mile trail was developed in 2018. The property is accessed via a right of way from North Road. Please respect private property when accessing the trail.



Maine Coastal Public Access Guide

Deer Point, Chebeague Island

Latitude & Longitude: 43.7084, -70.1280



No picture yet... We are working on it!
If you have one to share, please contact us!



Amenities & Activities

Hand Carry Launch	Trailer Launch	Rec Fishing	Hiking
No	No	Yes	Yes
Tidal Use	Pier/ Wharf	Tieup Spaces	Floating Dock
NA	No	No	No
Picnic Area	Pavilion/Picnic Shelter		Grill
No	No		No
Ferry Terminal	Restrooms	Lighthouse	
No	No	No	
Swimming (seasonal lifeguard)	Swimming (no lifeguard)	Dogs	
No	No	Yes	

Site Information

Sand Dune	Harbor	Mudflat	Salt Marsh
No	No	No	No
Beach	Rocky Shore	Tidal River	
Yes	Yes	No	
# Car Spots	# Trailer Spots	# ADA Spots	
0	0	0	

Photo Credit: NA

Site Description

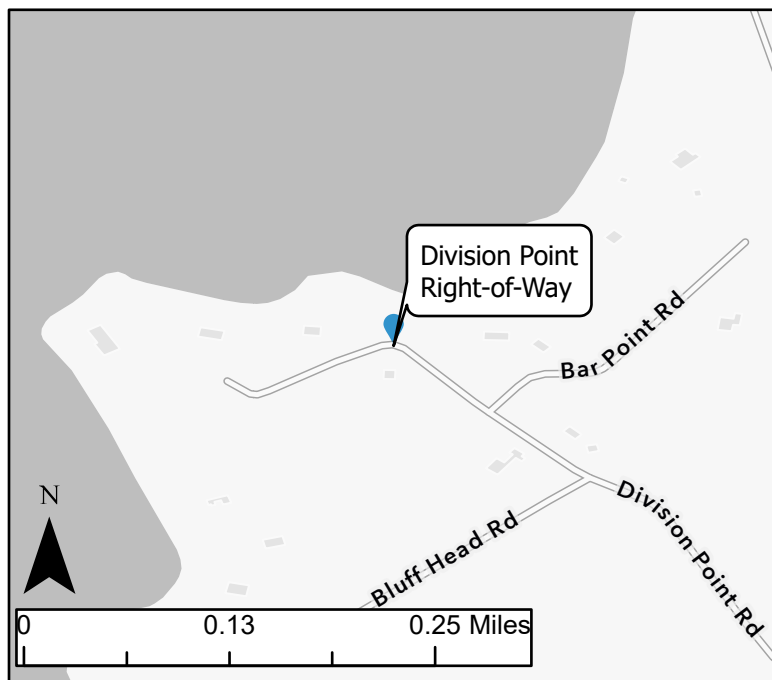
The Chebeague and Cumberland Land Trust holds an easement on 13 acres at the southern tip of the island, providing a stunning panoramic view of Luckse Sound, Long Island, Little Chebeague and the mainland. The parcel lies along the seaward side of a steep, rocky ridge that defines this end of the island. With a strip of gray ledge separating its thatch of dark spruce from the ocean, Deer Point is reminiscent of a typical Downeast Maine island. The two acres at the tip of the point are protected through a "forever wild" easement, which means no changes to the landscape are allowed there other than removal of damaged trees or vegetation. Park vehicles and bikes on South Road. Pedestrian access is allowed along the trail through the property to the point. Overnight camping and fires are not permitted.



Maine Coastal Public Access Guide

Division Point Right-of-Way, Chebeague Island

Latitude & Longitude: 43.7452, -70.1245



Site Description

This 10-foot path leads across the lawn of a nearby house and down a wooden stairway to a small sand beach and 1500 feet of marshy shoreline suited to quiet recreation and clamming. The view looks west to Cousins Island and the mainland. Park on the shoulder. Follow the path straight to the water. Paddlers can hand-carry launch from the shore.

Amenities & Activities

Hand Carry Launch	Trailer Launch	Rec Fishing	Hiking
No	No	No	No
Tidal Use	Pier/Wharf	Tieup Spaces	Floating Dock
NA	No	No	No
Picnic Area	Pavilion/Picnic Shelter	Grill	
No	No	No	
Ferry Terminal	Restrooms	Lighthouse	
No	No	No	
Swimming (seasonal lifeguard)	Swimming (no lifeguard)	Dogs	
No	Yes	Yes	

Site Information

Sand Dune	Harbor	Mudflat	Salt Marsh
No	No	Yes	Yes
Beach	Rocky Shore	Tidal River	
Yes	No	No	
# Car Spots	# Trailer Spots	# ADA Spots	
0	0	0	

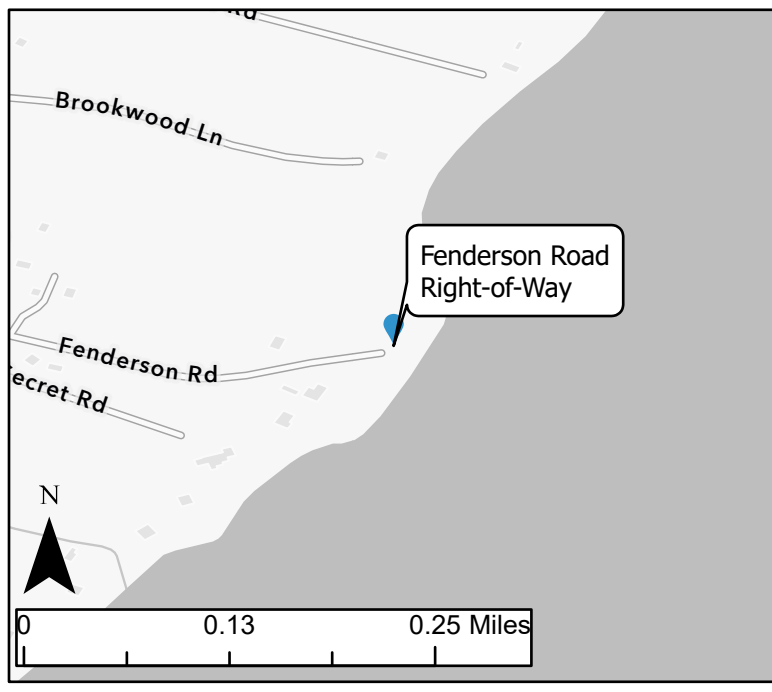
Photo Credit: 2013 Maine Coastal Access Guide



Maine Coastal Public Access Guide

Fenderson Road Right-of-Way, Chebeague Island

Latitude & Longitude: 43.7408, -70.1034



No picture yet... We are working on it!
If you have one to share, please contact us!



Amenities & Activities

Hand Carry Launch	Trailer Launch	Rec Fishing	Hiking
Yes	No	No	No
Tidal Use	Pier/ Wharf	Tieup Spaces	Floating Dock
NA	No	No	No
Picnic Area	Pavilion/Picnic Shelter	Grill	
No	No	No	
Ferry Terminal	Restrooms	Lighthouse	
No	No	No	
Swimming (seasonal lifeguard)	Swimming (no lifeguard)	Dogs	
No	No	Yes	

Site Information

Sand Dune	Harbor	Mudflat	Salt Marsh
No	No	No	No
Beach	Rocky Shore	Tidal River	
No	Yes	No	
# Car Spots	# Trailer Spots	# ADA Spots	
0	0	0	

Photo Credit: NA

Site Description

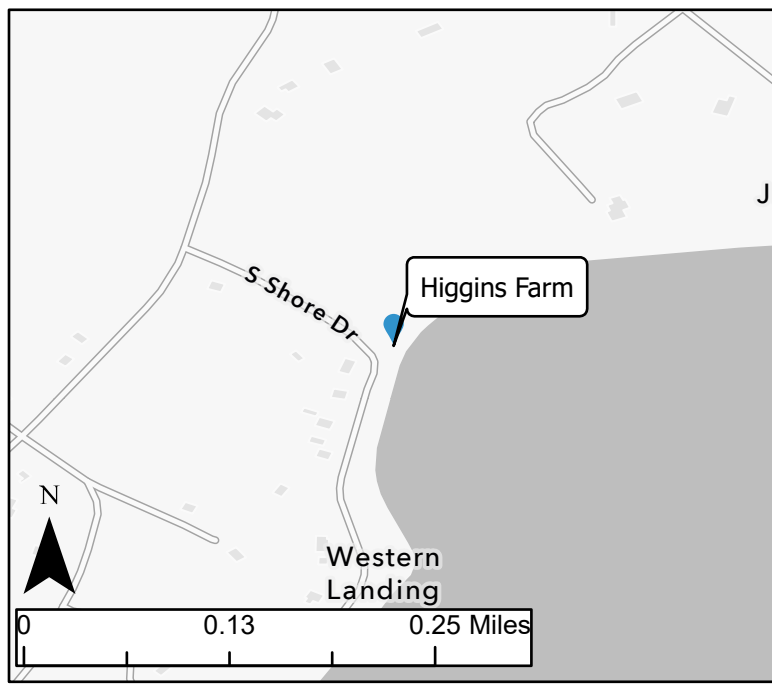
This small, rocky outcrop provides access for commercial fishermen and the public; it's also a good place for a picnic. People hand-carry from the shore. This is a privately-owned working waterfront. All fishing related gear should be left undisturbed. Parking is extremely limited. Walk along the mowed area to the water.



Maine Coastal Public Access Guide

Higgins Farm, Chebeague Island

Latitude & Longitude: 43.7160, -70.1194



No picture yet... We are working on it!
If you have one to share, please contact us!



Amenities & Activities

Hand Carry Launch	Trailer Launch	Rec Fishing	Hiking
Yes	No	Yes	No
Tidal Use	Pier/Wharf	Tieup Spaces	Floating Dock
NA	No	No	No
Picnic Area	Pavilion/Picnic Shelter	Grill	
No	No	No	
Ferry Terminal	Restrooms	Lighthouse	
No	No	No	
Swimming (seasonal lifeguard)	Swimming (no lifeguard)	Dogs	
No	Yes	Yes	

Site Information

Sand Dune	Harbor	Mudflat	Salt Marsh
No	No	No	No
Beach	Rocky Shore	Tidal River	
Yes	No	No	
# Car Spots	# Trailer Spots	# ADA Spots	
0	0	0	

Photo Credit: NA

Site Description

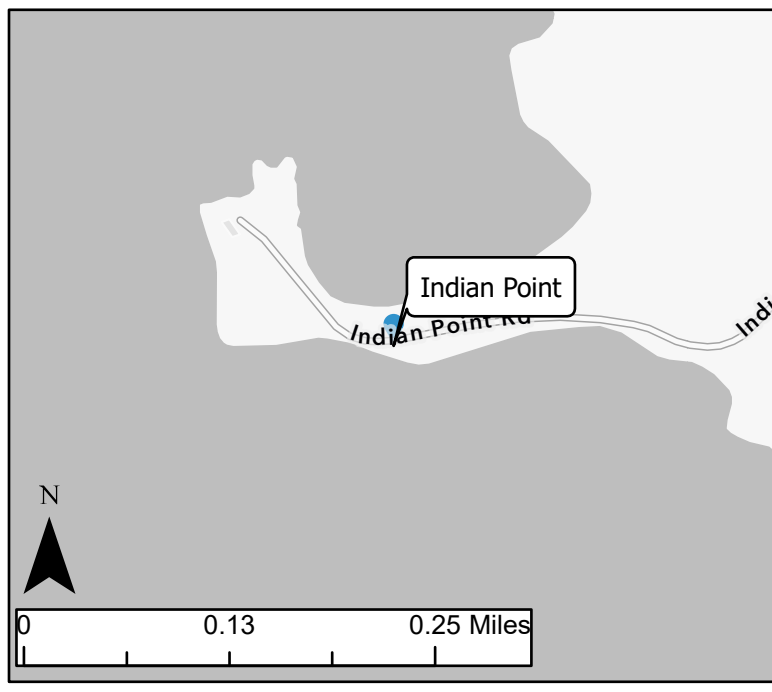
The shorefront of this old island farm is open to the public. Recreational use is permitted as part of an easement that the owners conveyed to the Chebeague and Cumberland Land Trust. Beach lovers can swim and settle into the sand; paddlers can hand-carry to the water; commercial fishermen can launch from here; and when berries are ripe, anyone can pick them. The view is out onto Luckse Sound, with Hope, Cliff and Stave Islands spread across the horizon. The farmhouse and barns are not open to the public; visitors are asked to respect the privacy of the owners. Parking is extremely limited; leave vehicles on South Road.



Maine Coastal Public Access Guide

Indian Point, Chebeague Island

Latitude & Longitude: 43.7206, -70.1393



No picture yet... We are working on it!
If you have one to share, please contact us!



Amenities & Activities

Hand Carry Launch	Trailer Launch	Rec Fishing	Hiking
No	No	No	Yes
Tidal Use	Pier/ Wharf	Tieup Spaces	Floating Dock
NA	No	No	No
Picnic Area	Pavilion/Picnic Shelter	Grill	
No	No	No	
Ferry Terminal	Restrooms	Lighthouse	
No	No	No	
Swimming (seasonal lifeguard)	Swimming (no lifeguard)	Dogs	
No	Yes	Seasonal	

Site Information

Sand Dune	Harbor	Mudflat	Salt Marsh
Yes	No	Yes	No
Beach	Rocky Shore	Tidal River	
Yes	No	No	
# Car Spots	# Trailer Spots	# ADA Spots	
0	0	0	

Photo Credit: NA

Site Description

The easement on this property protects 3,700 feet of scenic shoreline and shorebird habitat with public access to a portion of the beach and the tidal sandbar to Little Chebeague. (Visitors to Little Chebeague should be wary of the powerful tide and undertow that can wash across the bar and miscalculation of the tide, which can result in being stranded). There is a windswept wildness to this place that is uncommon in the center of Casco Bay. Sea birds gather to feed at low tide, the mussel beds shift with the seasons, and the open view is exhilarating. As a fragile ecosystem vulnerable to erosion, please respect public access restrictions, including private property, fragile dune, and nesting bird signs. Dogs are not permitted during nesting Piping Plover season (typically from May through early July). At other times, dogs must be leashed or under voice control. Visitors are encouraged to walk or bike to this area, as parking at the end of the road is limited.

Questions or feedback? Contact us at MaineCoastalProgram@maine.gov
<https://www.ccltmaine.org/>

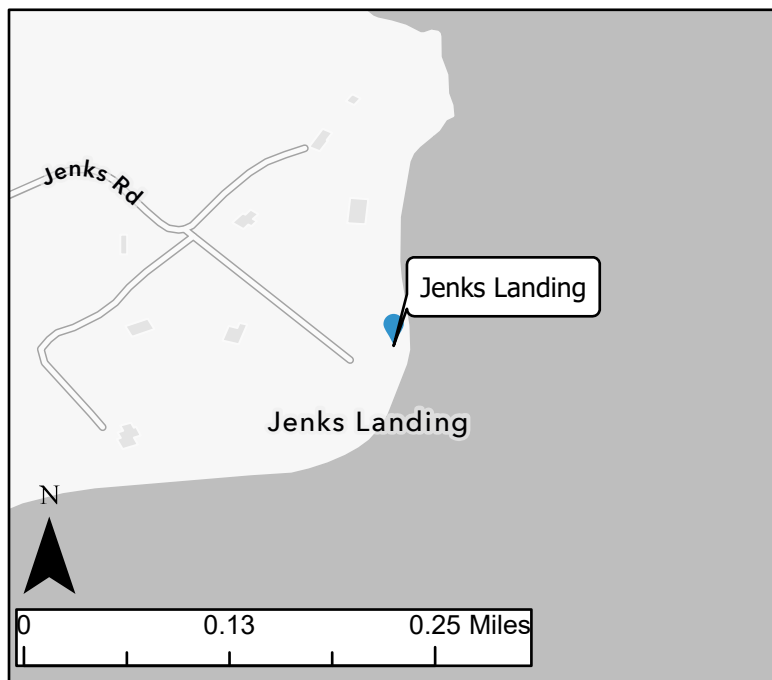
Esri Community Maps Contributors, © OpenStreetMap, Microsoft, Esri, TomTom, Garmin, SafeGraph, GeoTechnologies, Inc, METI/NASA, USGS, EPA, NPS, US Census Bureau, USDA, USFWS



Maine Coastal Public Access Guide

Jenks Landing, Chebeague Island

Latitude & Longitude: 43.7180, -70.1151



No picture yet... We are working on it!
If you have one to share, please contact us!



Amenities & Activities

Hand Carry Launch	Trailer Launch	Rec Fishing	Hiking
No	No	Yes	No
Tidal Use	Pier/ Wharf	Tieup Spaces	Floating Dock
NA	No	No	No
Picnic Area	Pavilion/Picnic Shelter	Grill	
No	No	No	
Ferry Terminal	Restrooms	Lighthouse	
No	No	No	
Swimming (seasonal lifeguard)	Swimming (no lifeguard)	Dogs	
No	Yes	Yes	

Site Information

Sand Dune	Harbor	Mudflat	Salt Marsh
Yes	No	No	No
Beach	Rocky Shore	Tidal River	
Yes	Yes	No	
# Car Spots	# Trailer Spots	# ADA Spots	
0	0	0	

Photo Credit: NA

Site Description

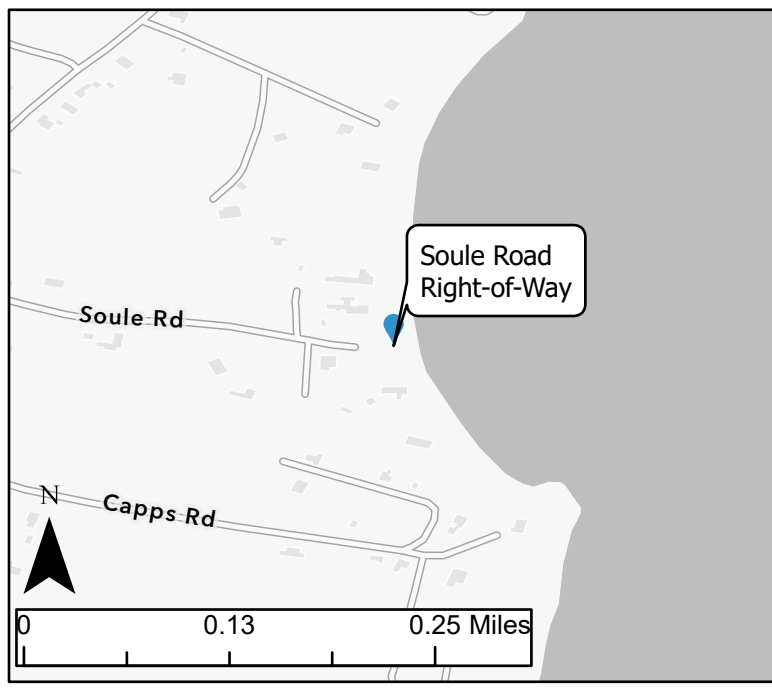
The town-owned road provides access to a quiet stretch of sand and pebble beach located at the northeast end of Coleman Cove. Beach grass grows thickly just above the tide line; adjacent property – a few homes – is privately held. The beach looks out to Hope, Cliff and Sand Islands. Parking is limited, so park on South Road.



Maine Coastal Public Access Guide

Soule Road Right-of-Way, Chebeague Island

Latitude & Longitude: 43.7520, -70.0982



No picture yet... We are working on it!
If you have one to share, please contact us!



Amenities & Activities

Hand Carry Launch	Trailer Launch	Rec Fishing	Hiking
No	No	No	No
Tidal Use	Pier/Wharf	Tieup Spaces	Floating Dock
NA	No	No	No
Picnic Area	Pavilion/Picnic Shelter		Grill
No	No		No
Ferry Terminal	Restrooms	Lighthouse	
No	No	No	
Swimming (seasonal lifeguard)	Swimming (no lifeguard)	Dogs	
No	Yes	Yes	

Site Information

Sand Dune	Harbor	Mudflat	Salt Marsh
No	No	Yes	No
Beach	Rocky Shore	Tidal River	
Yes	No	No	
# Car Spots	# Trailer Spots	# ADA Spots	
0	0	0	

Photo Credit: NA

Site Description

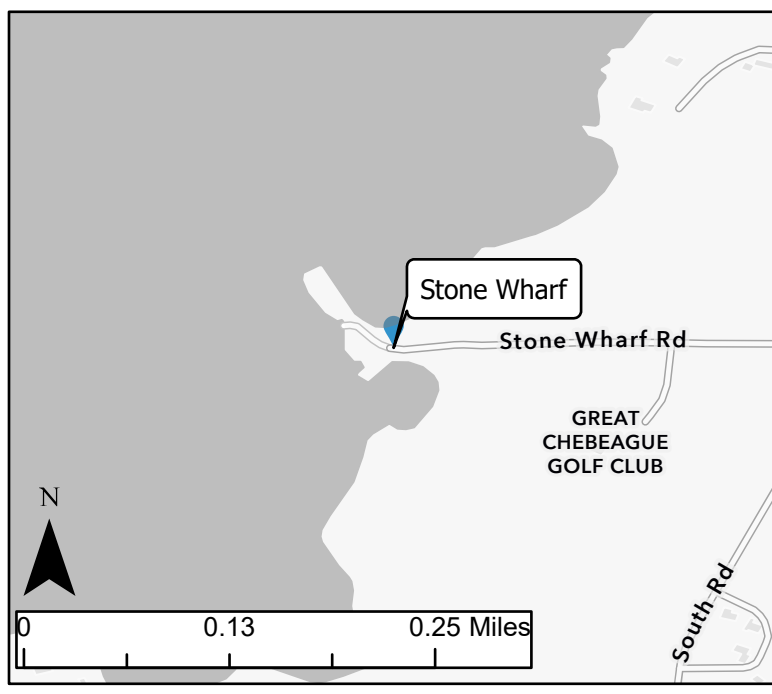
This right-of-way leads to a beach – more rock than sand – that looks east to Whaleboat Island and Harpswell Neck. Park on South Road. A mowed path leads through trees and shrubs to steps that go down to the water.



Maine Coastal Public Access Guide

Stone Wharf, Chebeague Island

Latitude & Longitude: 43.7512, -70.1073



No picture yet... We are working on it!

If you have one to share, please contact us!



Amenities & Activities

Hand Carry Launch	Trailer Launch	Rec Fishing	Hiking
No	Yes	No	No
Tidal Use	Pier/Wharf	Tieup Spaces	Floating Dock
All Tide	Yes	Yes	Yes
Picnic Area	Pavilion/Picnic Shelter	Grill	
No	No	No	
Ferry Terminal	Restrooms	Lighthouse	
Yes	No	No	
Swimming (seasonal lifeguard)	Swimming (no lifeguard)	Dogs	
No	No	Yes	

Site Information

Sand Dune	Harbor	Mudflat	Salt Marsh
No	Yes	Yes	Yes
Beach	Rocky Shore	Tidal River	
No	No	No	
# Car Spots	# Trailer Spots	# ADA Spots	
51-100	0	1-5	

Photo Credit: NA

Site Description

The Chebeague Transportation Company operates a ferry from Cousins Island that docks at the Stone Wharf, near the northwest tip of the island. There is also a paved, all-tide boat ramp that can accommodate trailers; limited floats are available (for a fee) to tie up small boats. Golfers appear as well, as one of the tees of the Great Chebeague Golf Course is located on the wharf. Parking is restricted on the Stone Wharf in June and November when lobstermen are setting and taking up gear. Parking demand often exceeds space available.

Questions or feedback? Contact us at MaineCoastalProgram@maine.gov

<https://www.townofchebeagueisland.org/>

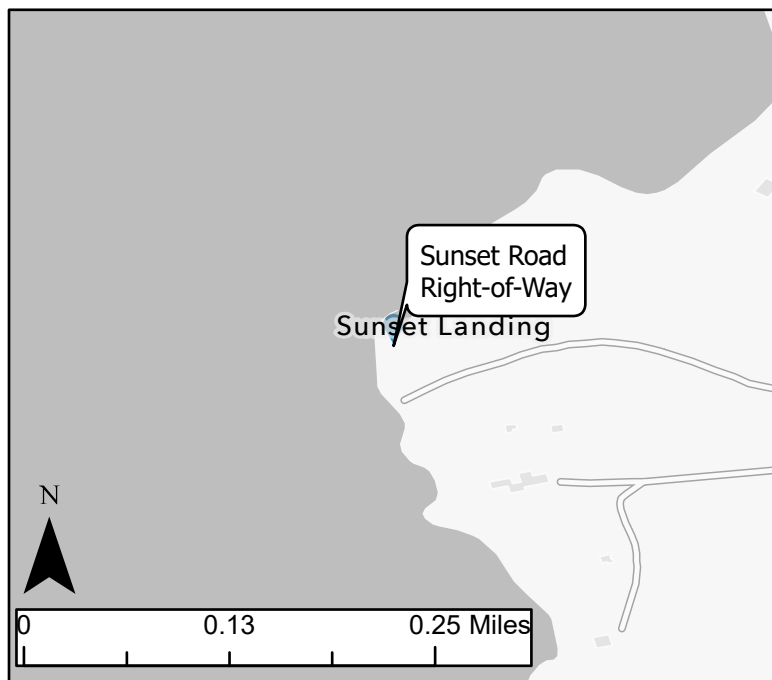
Esri Community Maps Contributors, © OpenStreetMap, Microsoft, Esri, TomTom, Garmin, SafeGraph, GeoTechnologies, Inc, METI/NASA, USGS, EPA, NPS, US Census Bureau, USDA, USFWS



Maine Coastal Public Access Guide

Sunset Road Right-of-Way, Chebeague Island

Latitude & Longitude: 43.7266, -70.1391



Amenities & Activities			
Hand Carry Launch	Trailer Launch	Rec Fishing	Hiking
Yes	No	No	Yes
Tidal Use	Pier/ Wharf	Tieup Spaces	Floating Dock
NA	No	No	No
Picnic Area	Pavilion/Picnic Shelter		Grill
No	No		No
Ferry Terminal	Restrooms	Lighthouse	
No	No	No	
Swimming (seasonal lifeguard)	Swimming (no lifeguard)	Dogs	
No	Yes	Yes	



Site Information			
Sand Dune	Harbor	Mudflat	Salt Marsh
No	No	No	No
Beach	Rocky Shore	Tidal River	
Yes	Yes	No	
# Car Spots	# Trailer Spots	# ADA Spots	
0	0	0	

Photo Credit: 2013 Maine Coastal Access Guide

Site Description

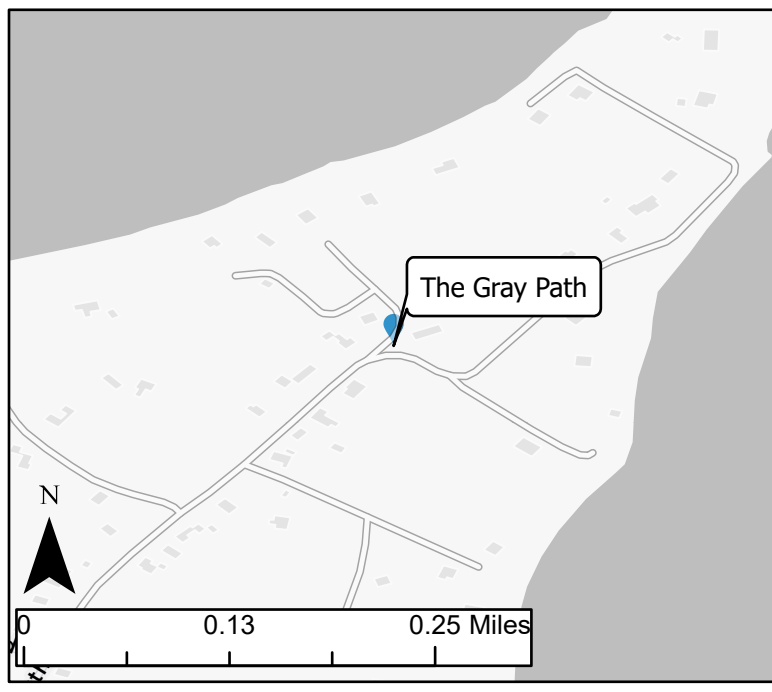
This right-of-way is very much off the beaten path. The trail leads to a rocky ledge and minute pocket beach with a view to the west – the perfect place to watch the sunset. People hand-carry here. Park on the shoulder of North Road.



Maine Coastal Public Access Guide

The Gray Path, Chebeague Island

Latitude & Longitude: 43.7559, -70.0991



No picture yet... We are working on it!
If you have one to share, please contact us!



Amenities & Activities			
Hand Carry Launch	Trailer Launch	Rec Fishing	Hiking
Yes	No	Yes	Yes
Tidal Use	Pier/ Wharf	Tieup Spaces	Floating Dock
NA	No	No	No
Picnic Area	Pavilion/Picnic Shelter		Grill
No	No		No
Ferry Terminal	Restrooms	Lighthouse	
No	No	No	
Swimming (seasonal lifeguard)	Swimming (no lifeguard)	Dogs	
No	Yes	Yes	

Site Information			
Sand Dune	Harbor	Mudflat	Salt Marsh
No	No	No	No
Beach	Rocky Shore	Tidal River	
Yes	No	No	
# Car Spots	# Trailer Spots	# ADA Spots	
0	0	0	

Photo Credit: NA

Site Description

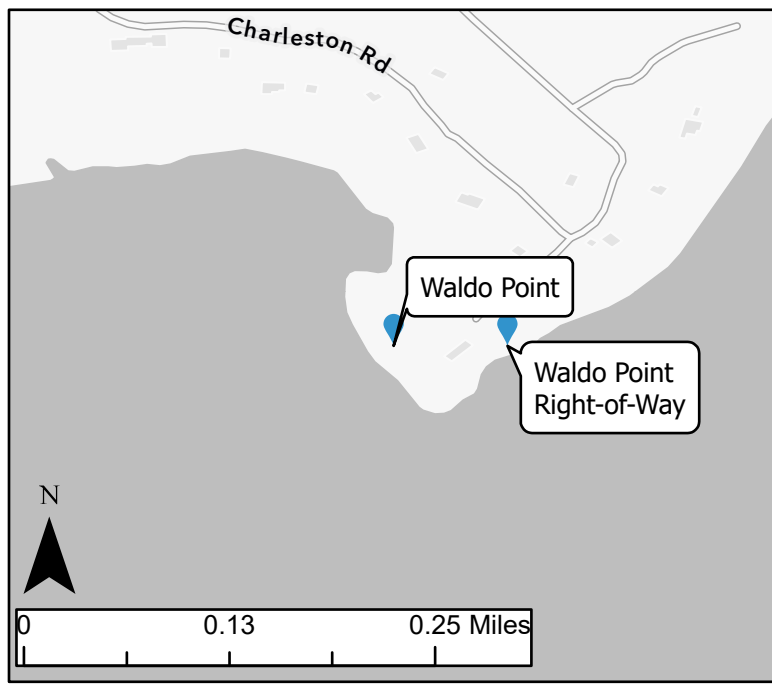
This easement, held by the Chebeague and Cumberland Land Trust, provides the only public access to the area known as the Back Shore or Fishermen's Beach. Although relatively small, it spans diverse natural areas including woodlands, vernal pools, a meadow, and 150 feet of shoreline on Casco Bay. From the shore, one is able to enjoy sunsets and scenic vistas including views of Littlejohn Island, Moshier Island, and the entrance to the Royal River in Yarmouth. Kayakers may land at this beach and use the path to reach South Road. Visitors are asked to remain on the path and respect the privacy of the landowners. Parking can be found along South Road.



Maine Coastal Public Access Guide

Waldo Point, Chebeague Island

Latitude & Longitude: 43.7230, -70.1110



Amenities & Activities			
Hand Carry Launch	Trailer Launch	Rec Fishing	Hiking
No	No	No	No
Tidal Use	Pier/ Wharf	Tieup Spaces	Floating Dock
NA	No	No	No
Picnic Area	Pavilion/Picnic Shelter	Grill	
No	No	No	
Ferry Terminal	Restrooms	Lighthouse	
No	No	No	
Swimming (seasonal lifeguard)	Swimming (no lifeguard)	Dogs	
No	Yes	Yes	

No picture yet... We are working on it!
If you have one to share, please contact us!



Site Information			
Sand Dune	Harbor	Mudflat	Salt Marsh
No	No	No	No
Beach	Rocky Shore	Tidal River	
Yes	No	No	
# Car Spots	# Trailer Spots	# ADA Spots	
0	0	0	

Photo Credit: NA

Site Description

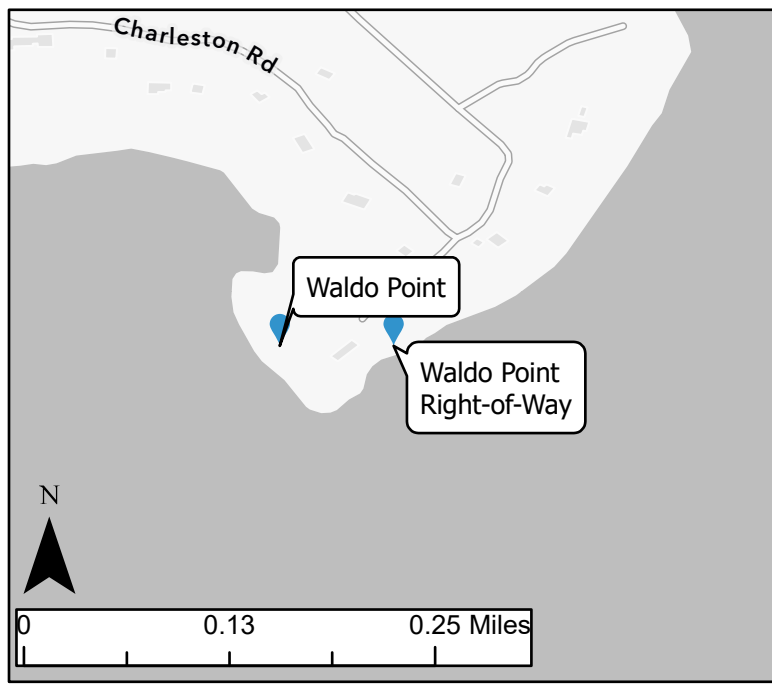
This sand beach, which looks out onto Johnson Cove, offers access for clammers and provides others with a quiet place to commune with nature. The swimming, though possible, is not considered stellar. The front beach is narrow; the deep back beach is dotted with shells, driftwood, beach grass and sumacs. Limited parking is available on the grass. Follow a path bearing right to the beach.



Maine Coastal Public Access Guide

Waldo Point Right-of-Way, Chebeague Island

Latitude & Longitude: 43.7230, -70.1100



No picture yet... We are working on it!
If you have one to share, please contact us!



Amenities & Activities			
Hand Carry Launch	Trailer Launch	Rec Fishing	Hiking
Yes	No	No	No
Tidal Use	Pier/ Wharf	Tieup Spaces	Floating Dock
NA	No	No	No
Picnic Area	Pavilion/Picnic Shelter		Grill
No	No		No
Ferry Terminal	Restrooms	Lighthouse	
No	No	No	
Swimming (seasonal lifeguard)	Swimming (no lifeguard)	Dogs	
No	Yes	Yes	

Site Information			
Sand Dune	Harbor	Mudflat	Salt Marsh
Yes	No	Yes	No
Beach	Rocky Shore	Tidal River	
Yes	No	No	
# Car Spots	# Trailer Spots	# ADA Spots	
0	0	0	

Photo Credit: NA

Site Description

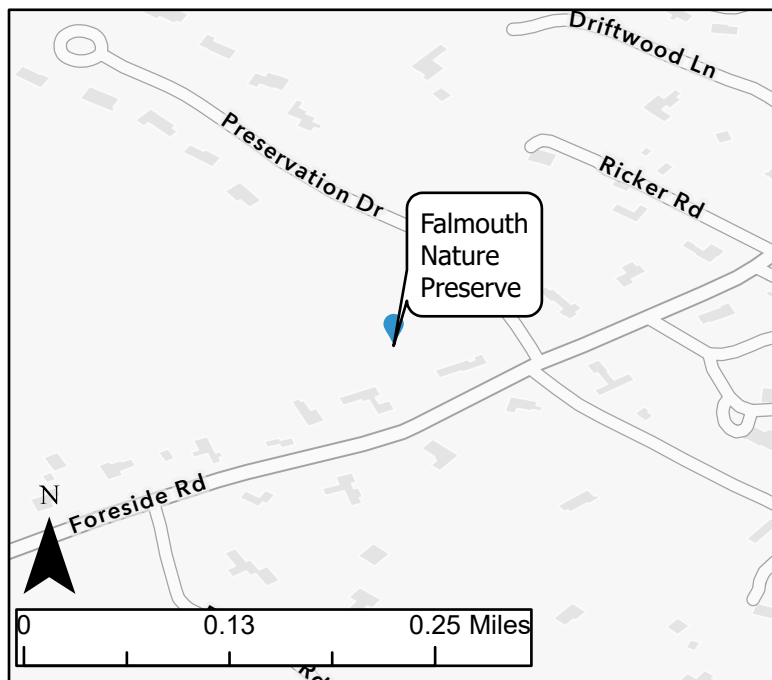
This site, which commercial fishermen have used for boat access, leads to rocks and a small, sand beach. It is possible to hand-carry and launch from the beach to explore the islands east of Chebeague. Parking is very limited. Take the grassy right-of-way to the shore.



Maine Coastal Public Access Guide

Falmouth Nature Preserve, Falmouth

Latitude & Longitude: 43.7276, -70.2169



Amenities & Activities			
Hand Carry Launch	Trailer Launch	Rec Fishing	Hiking
No	No	No	Yes
Tidal Use	Pier/ Wharf	Tieup Spaces	Floating Dock
NA	No	No	No
Picnic Area	Pavilion/Picnic Shelter		Grill
No	No		No
Ferry Terminal	Restrooms	Lighthouse	
No	No	No	
Swimming (seasonal lifeguard)	Swimming (no lifeguard)	Dogs	
No	No	Yes	



Site Information			
Sand Dune	Harbor	Mudflat	Salt Marsh
No	No	No	Yes
Beach	Rocky Shore	Tidal River	
No	No	No	
# Car Spots	# Trailer Spots	# ADA Spots	
1-5	0	0	

Photo Credit: Town of Falmouth

Site Description

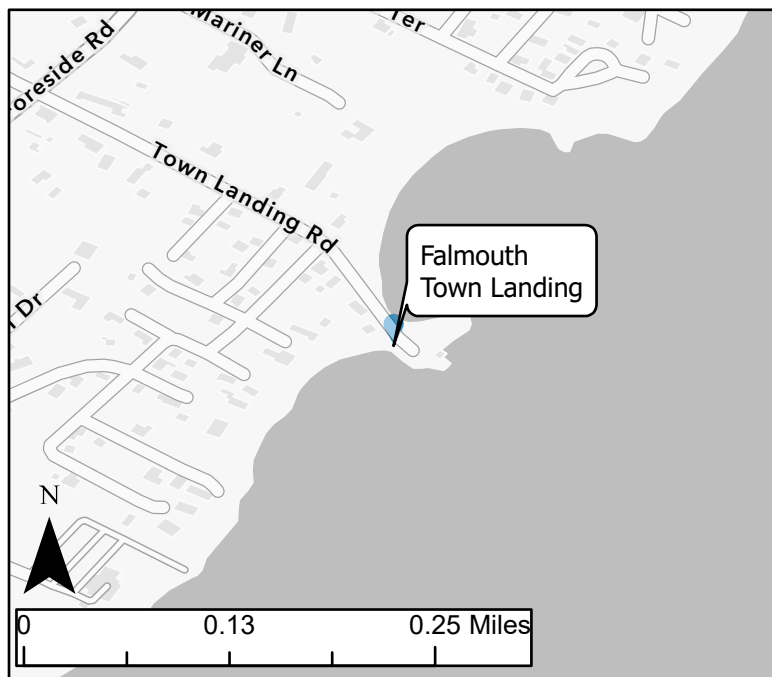
The trails here wind through hemlock, yellow and white birch, beech and maple. They connect with paths in the adjacent Mill Creek Preserve (owned by Falmouth Land Trust), which does not have its own road access. Together these preserves offer 100 acres of splendid hiking, snowshoeing and cross-country skiing. Both have stream frontage, and both offer opportunities to watch birds (especially warblers in spring), identify flowers, and listen to the leaves rustle in the breeze. Pets must be leashed. Park along the dirt road.



Maine Coastal Public Access Guide

Falmouth Town Landing, Falmouth

Latitude & Longitude: 43.7325, -70.2049



Amenities & Activities

Hand Carry Launch	Trailer Launch	Rec Fishing	Hiking
No	Yes	Yes	No
Tidal Use	Pier/Wharf	Tieup Spaces	Floating Dock
Part Tide	Yes	Yes	Yes
Picnic Area	Pavilion/Picnic Shelter	Grill	
No	No	No	
Ferry Terminal	Restrooms	Lighthouse	
No	Yes	No	
Swimming (seasonal lifeguard)	Swimming (no lifeguard)	Dogs	
No	No	Yes	



Site Information

Sand Dune	Harbor	Mudflat	Salt Marsh
No	Yes	No	No
Beach	Rocky Shore	Tidal River	
Yes	No	No	
# Car Spots	# Trailer Spots	# ADA Spots	
11-25	0	1-5	

Photo Credit: Brittney Nickerson

Site Description

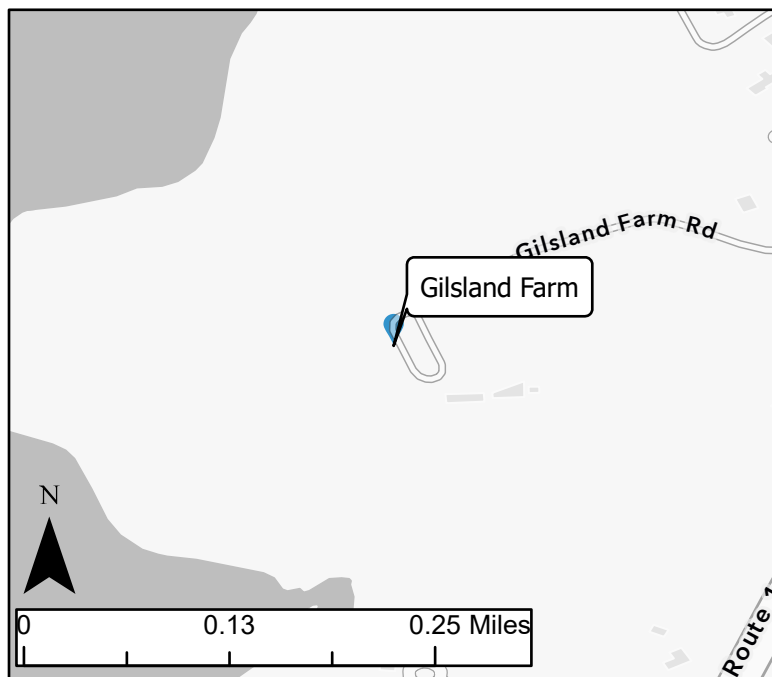
This site features a part-tide, paved ramp, pier with floats, and small sand beach. People may launch a boat (fee), wade in the water, take in the view to Sturdivant, Basket, and Clapboard Islands, and enjoy the narrow ribbon of sand. Both commercial fishermen and recreational boaters use the landing regularly, and there are many moorings just offshore. A general store is stationed at the top of the hill. A seasonal porta-potty is available on site. Parking is by permit only at the landing and mostly by permit at lot on Foreside Rd. Seasonal on-street parking is available in front of Underwood Park, nearby.



Maine Coastal Public Access Guide

Gilsland Farm, Falmouth

Latitude & Longitude: 43.7064, -70.2415



Amenities & Activities			
Hand Carry Launch	Trailer Launch	Rec Fishing	Hiking
No	No	No	Yes
Tidal Use	Pier/ Wharf	Tieup Spaces	Floating Dock
NA	No	No	No
Picnic Area	Pavilion/Picnic Shelter	Grill	
Yes	Yes	No	
Ferry Terminal	Restrooms	Lighthouse	
No	Yes	No	
Swimming (seasonal lifeguard)	Swimming (no lifeguard)	Dogs	
No	No	No	



Site Information			
Sand Dune	Harbor	Mudflat	Salt Marsh
No	No	No	Yes
Beach	Rocky Shore	Tidal River	
No	No	Yes	
# Car Spots	# Trailer Spots	# ADA Spots	
51-100	0	1-5	

Photo Credit: Maine Audubon

Site Description

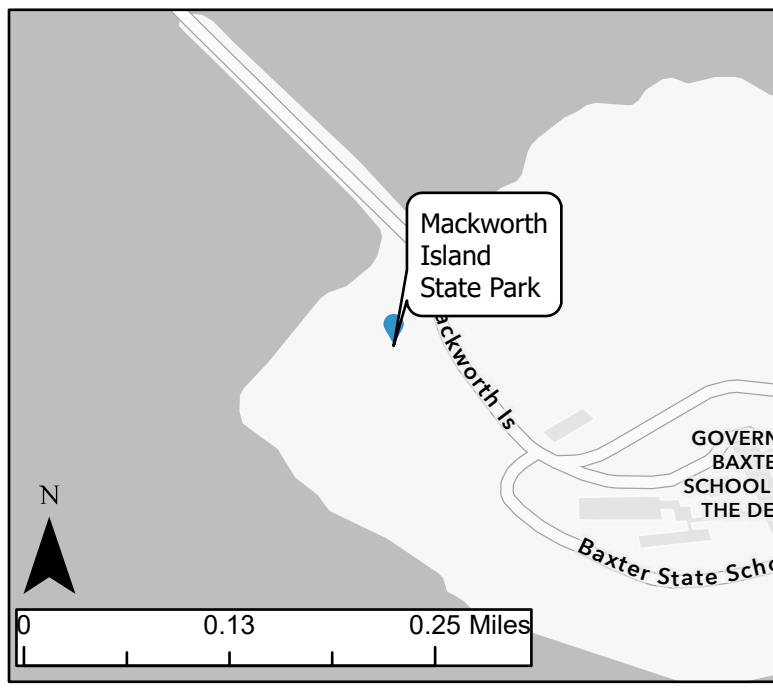
This 65-acre sanctuary along the Presumpscot River is the headquarters for Maine Audubon. From dawn to dusk, year-round, visitors may walk, snowshoe, or ski along the gentle trails that wind through meadows, woods and salt marsh, skirting a pond and tidal mudflats. Observation platforms and blinds are located at key viewing spots. The area supports many birds, mammals, butterflies and dragonflies. The main building offers exhibits, a "Discovery Room" for children, a nature store and a resource center for teachers. A restroom is also present. Maine Audubon offers many programs, year-round. Pets and bikes are not allowed. Park in the large lot.



Maine Coastal Public Access Guide

Mackworth Island State Park, Falmouth

Latitude & Longitude: 43.6892, -70.2351



No picture yet... We are working on it!
If you have one to share, please contact us!



Amenities & Activities

Hand Carry Launch	Trailer Launch	Rec Fishing	Hiking
No	No	Yes	Yes
Tidal Use	Pier/Wharf	Tieup Spaces	Floating Dock
NA	No	No	No
Picnic Area	Pavilion/Picnic Shelter	Grill	
No	No	No	
Ferry Terminal	Restrooms	Lighthouse	
No	Yes	No	
Swimming (seasonal lifeguard)	Swimming (no lifeguard)	Dogs	
No	No	Yes	

Site Information

Sand Dune	Harbor	Mudflat	Salt Marsh
No	No	No	No
Beach	Rocky Shore	Tidal River	
No	Yes	No	
# Car Spots	# Trailer Spots	# ADA Spots	
11-25	0	0	

Photo Credit: NA

Site Description

A 1.25-mile trail circumnavigates this 100-acre state-owned island. The view changes at every curve: Going counterclockwise, visitors first see the mainland, then Fort Gorges (the flat-topped stone structure), Little Diamond, Great Diamond, Cow, Clapboard and other more distant islands. The wide, generally hard-packed dirt trail with a gentle slope goes through pine, hemlock and oak woodland. Side trails can be steeper, and the main trail can be slippery when wet. At leisurely pace, the trail takes about an hour. Birders or those who follow side trails to the shore water – pockets of sand and cobble, or ledge – should plan extra time. The interior of the island is not open to the public. An entrance fee is charged. Park in the lot.

Questions or feedback? Contact us at MaineCoastalProgram@maine.gov

<https://www.falmouthme.org/land-management-acquisitions-committee/pages/mackworth-island-state-park>

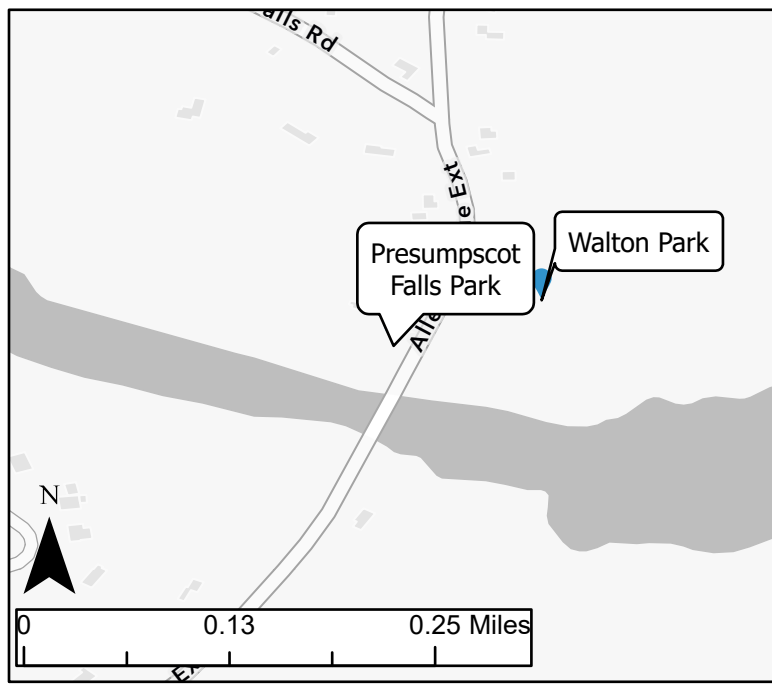
Esri Community Maps Contributors, © OpenStreetMap, Microsoft, Esri, TomTom, Garmin, SafeGraph, GeoTechnologies, Inc, METI/NASA, USGS, EPA, NPS, US Census Bureau, USDA, USFWS



Maine Coastal Public Access Guide

Presumpscot Falls Park, Falmouth

Latitude & Longitude: 43.7175, -70.2644



No picture yet... We are working on it!
If you have one to share, please contact us!



Amenities & Activities

Hand Carry Launch	Trailer Launch	Rec Fishing	Hiking
No	No	Yes	Yes
Tidal Use	Pier/ Wharf	Tieup Spaces	Floating Dock
NA	No	No	No
Picnic Area	Pavilion/Picnic Shelter	Grill	
No	No	No	
Ferry Terminal	Restrooms	Lighthouse	
No	No	No	
Swimming (seasonal lifeguard)	Swimming (no lifeguard)	Dogs	
No	Yes	Yes	

Site Information

Sand Dune	Harbor	Mudflat	Salt Marsh
No	No	No	No
Beach	Rocky Shore	Tidal River	
No	Yes	Yes	
# Car Spots	# Trailer Spots	# ADA Spots	
1-5	0	0	

Photo Credit: NA

Site Description

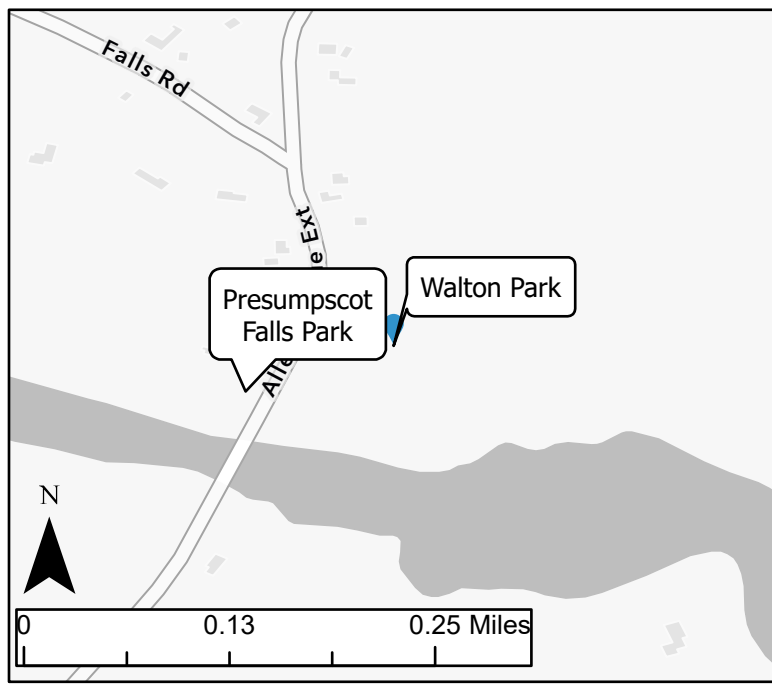
Visitors can follow a trail on the north shore through mixed woods – on a sunny day, reflected light from overhanging trees can turn the water a shimmering, translucent green – to a viewpoint overlooking the tidal falls. The Smelt Hill Dam, once located here, was removed in 2002 to enhance the river's fishery, allowing fish such as shad and river herring upstream access. Fishermen particularly like this section of the Presumpscot, angling for striped bass. Portland Trails purchased this land in 2002. Please respect private property west of the falls. There is limited off-road parking.



Maine Coastal Public Access Guide

Walton Park, Falmouth

Latitude & Longitude: 43.7179, -70.2631



No picture yet... We are working on it!
If you have one to share, please contact us!



Amenities & Activities

Hand Carry Launch	Trailer Launch	Rec Fishing	Hiking
No	No	Yes	Yes
Tidal Use	Pier/Wharf	Tieup Spaces	Floating Dock
NA	Yes	No	No
Picnic Area	Pavilion/Picnic Shelter	Grill	
No	No	No	
Ferry Terminal	Restrooms	Lighthouse	
No	No	No	
Swimming (seasonal lifeguard)	Swimming (no lifeguard)	Dogs	
No	No	Yes	

Site Information

Sand Dune	Harbor	Mudflat	Salt Marsh
No	No	No	No
Beach	Rocky Shore	Tidal River	
No	No	Yes	
# Car Spots	# Trailer Spots	# ADA Spots	
11-25	0	0	

Photo Credit: NA

Site Description

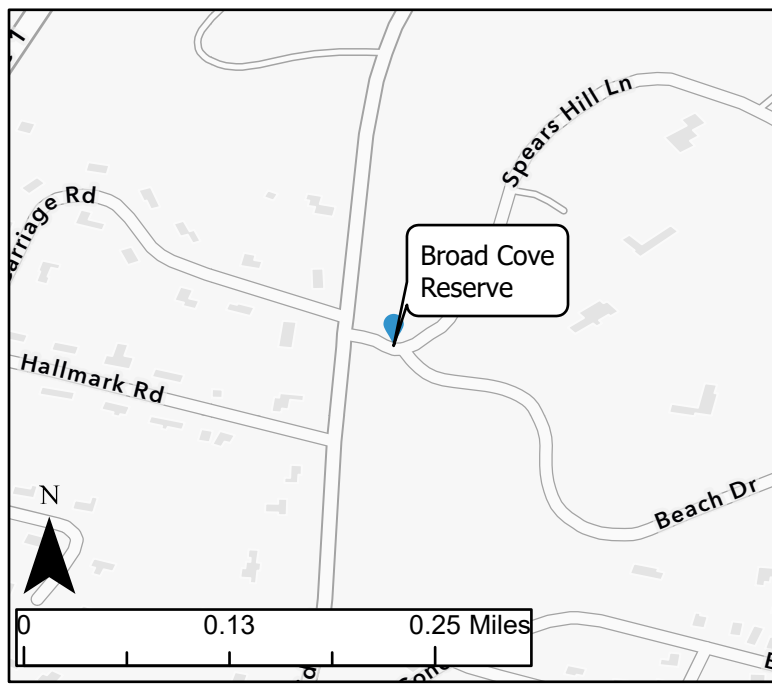
This site provides visitors with access to the Presumpscot River and opportunities to fish from the shore. A wide, smooth trail laid out in switchbacks leads downhill. A three-tiered set of wooden steps connects the trail to the river. At low tide, a bar forms on the other side of the river, providing another place to enjoy the view. There is a parking lot that accommodates 15 vehicles.



Maine Coastal Public Access Guide

Broad Cove Reserve, Cumberland

Latitude & Longitude: 43.7638, -70.2010



No picture yet... We are working on it!
If you have one to share, please contact us!



Amenities & Activities

Hand Carry Launch	Trailer Launch	Rec Fishing	Hiking
Yes	No	Yes	Yes
Tidal Use	Pier/ Wharf	Tieup Spaces	Floating Dock
Part Tide	Yes	No	Yes
Picnic Area	Pavilion/Picnic Shelter	Grill	
No	No	No	
Ferry Terminal	Restrooms	Lighthouse	
No	Yes	No	
Swimming (seasonal lifeguard)	Swimming (no lifeguard)	Dogs	
No	Yes	Yes	

Site Information

Sand Dune	Harbor	Mudflat	Salt Marsh
Yes	No	No	No
Beach	Rocky Shore	Tidal River	
Yes	No	No	
# Car Spots	# Trailer Spots	# ADA Spots	
26-50	0	1-5	

Photo Credit: NA

Site Description

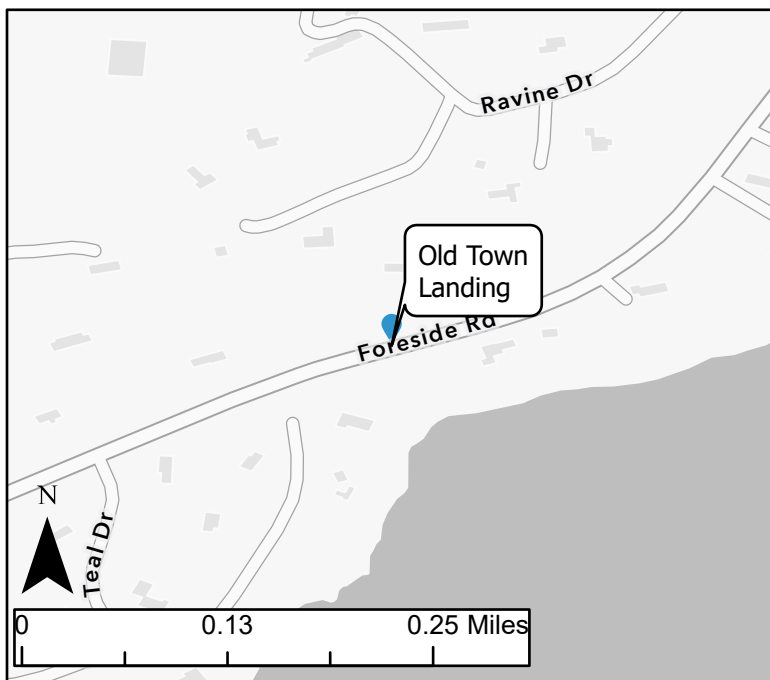
This property on the Cumberland Foreside just south of the town landing has a beach and trails. Hand-carry boats may be launched from the float at the end of the pier or from the beach. Restrooms and a bath house are present, and leashed dogs are allowed on the trails and road. Dogs are not allowed on the beach. A trail wraps around the property, and interpretive signs explain the history of the site. Please remain on the trails, as they cross private property. A parking lot near the park entrance is available for the public. A smaller lot near the water is only available to Cumberland residents with an approved parking sticker.



Maine Coastal Public Access Guide

Old Town Landing, Cumberland

Latitude & Longitude: 43.7749, -70.1868



Amenities & Activities			
Hand Carry Launch	Trailer Launch	Rec Fishing	Hiking
No	No	No	No
Tidal Use	Pier/ Wharf	Tieup Spaces	Floating Dock
Part Tide	No	No	No
Picnic Area	Pavilion/Picnic Shelter		Grill
No	No		No
Ferry Terminal	Restrooms	Lighthouse	
No	No	No	
Swimming (seasonal lifeguard)	Swimming (no lifeguard)	Dogs	
No	Yes	Yes	



Site Information			
Sand Dune	Harbor	Mudflat	Salt Marsh
No	No	Yes	No
Beach	Rocky Shore	Tidal River	
Yes	No	No	
# Car Spots	# Trailer Spots	# ADA Spots	
1-5	0	0	

Photo Credit: Brittney Nickerson

Site Description

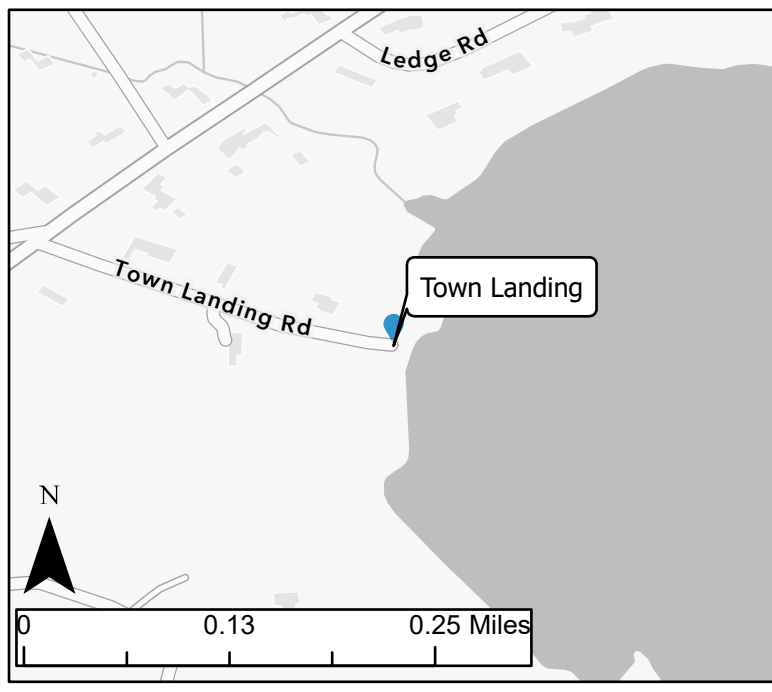
A series of steps lead down to the shore and provide access to the mudflats in upper Broad Cove. While the stairs were replaced within the last 10 years, there is little to do other than access the mudflats. A pullout along Foreside Road provides a few parking spaces, but use caution when exiting vehicles and crossing the road.



Maine Coastal Public Access Guide

Town Landing, Cumberland

Latitude & Longitude: 43.7682, -70.1955



No picture yet... We are working on it!
If you have one to share, please contact us!



Amenities & Activities

Hand Carry Launch	Trailer Launch	Rec Fishing	Hiking
Yes	No	No	No
Tidal Use	Pier/ Wharf	Tieup Spaces	Floating Dock
Part Tide	No	No	No
Picnic Area	Pavilion/Picnic Shelter	Grill	
No	No	No	
Ferry Terminal	Restrooms	Lighthouse	
No	No	No	
Swimming (seasonal lifeguard)	Swimming (no lifeguard)	Dogs	
No	No	Yes	

Site Information

Sand Dune	Harbor	Mudflat	Salt Marsh
No	No	Yes	No
Beach	Rocky Shore	Tidal River	
No	Yes	No	
# Car Spots	# Trailer Spots	# ADA Spots	
0	0	0	

Photo Credit: NA

Site Description

This site on Broad Cove looks out to Prince Point and Casco Bay. Most people simply enjoy the view, but it is possible to hand-carry down the metal steps and put in from ledge. At high tide, the water is about a foot and a half deep; a falling tide reveals a mudflat – perfect for digging clams, other shellfish and marine worms (permits required) – but mucky for paddlers. There's a small, circular parking area.