

Table of Contents

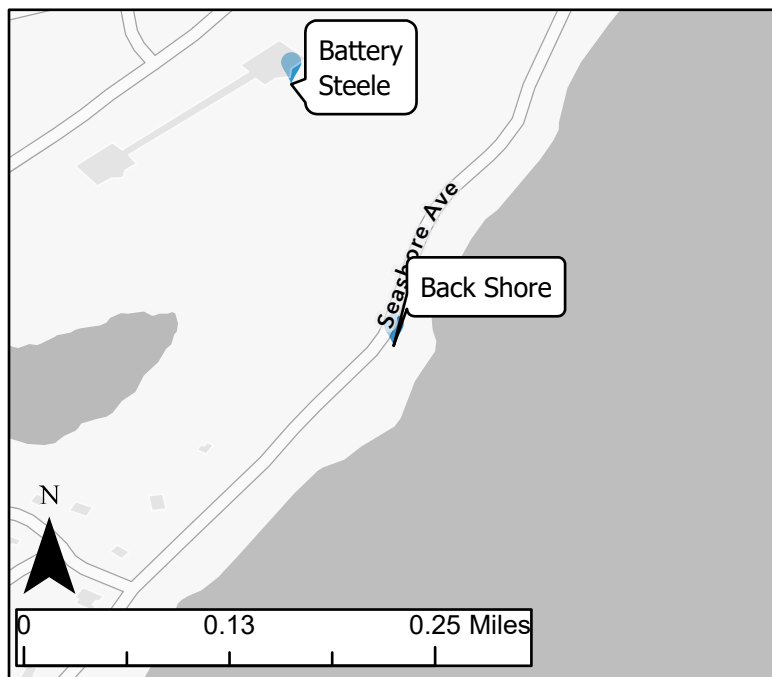
Portland Islands	153
Back Shore.....	153
Battery Steele.....	154
Bishop Healy Woods.....	155
Centennial Beach	156
Centennial Street Ramp	157
City Road Sandbar Right-of-Way	158
Cliff Island Ball Field	159
Cliff Island Public Wharf.....	160
Daveis Sanctuary.....	161
Dinghy Beach – Cliff Island	162
Dinghy Beach – Peaks Island	163
Engineer’s/Government Pier	164
Evergreen Landing	165
Forest City Landing	166
Great Diamond Island State Pier	167
Griffins Cove	168
Hagge Woods.....	169
Ice Pond.....	170
Little Diamond Ferry Landing.....	171
Peaks Island Loop.....	172
Picnic Point	173
Sandy Beach	174
Skillings Woods	175
The Meadow.....	176
Trefethen Avenue Right-of-Way.....	177
Long Island.....	178
Cleaves Landing.....	178
Eastern Avenue Right-of-Way	179
Fowler’s Beach	180
Mariner’s Wharf	181
South Beach	182
Town Boat Ramp.....	183
Wreck Cove.....	184



Maine Coastal Public Access Guide

Back Shore, Portland Islands

Latitude & Longitude: 43.6564, -70.1789



Amenities & Activities			
Hand Carry Launch	Trailer Launch	Rec Fishing	Hiking
No	No	No	Yes
Tidal Use	Pier/ Wharf	Tieup Spaces	Floating Dock
NA	No	No	No
Picnic Area	Pavilion/Picnic Shelter		Grill
No	No		No
Ferry Terminal	Restrooms	Lighthouse	
No	No	No	
Swimming (seasonal lifeguard)	Swimming (no lifeguard)		Dogs
No	No		Yes



Site Information			
Sand Dune	Harbor	Mudflat	Salt Marsh
No	No	No	No
Beach	Rocky Shore	Tidal River	
Yes	Yes	No	
# Car Spots	# Trailer Spots	# ADA Spots	
0	0	0	

Photo Credit: 2013 Maine Coastal Access Guide

Site Description

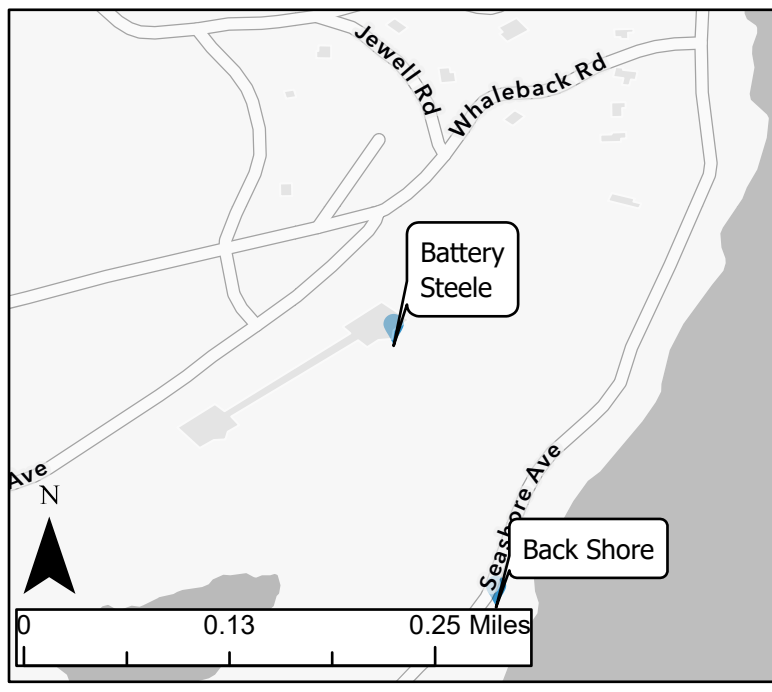
This 1.5-mile scenic section of the eastern shore is located along the island's loop road and Seashore Ave. Many people walk or bike the route, stopping to relax, eat and read on easily accessible rocks and ledges. The rocky beaches are lovely for picnicking and sight-seeing, with dramatic open ocean views of islands and sailboats. Tide pools form at low water, offering opportunities for exploration. The rocky shore and ocean swells make the area inappropriate for swimming. The City of Portland owns this popular destination.



Maine Coastal Public Access Guide

Battery Steele, Portland Islands

Latitude & Longitude: 43.6587, -70.1798



No picture yet... We are working on it!
If you have one to share, please contact us!



Amenities & Activities

Hand Carry Launch	Trailer Launch	Rec Fishing	Hiking
No	No	No	Yes
Tidal Use	Pier/ Wharf	Tieup Spaces	Floating Dock
NA	No	No	No
Picnic Area	Pavilion/Picnic Shelter	Grill	
No	No	No	
Ferry Terminal	Restrooms	Lighthouse	
No	No	No	
Swimming (seasonal lifeguard)	Swimming (no lifeguard)	Dogs	
No	No	Yes	

Site Information

Sand Dune	Harbor	Mudflat	Salt Marsh
No	No	No	No
Beach	Rocky Shore	Tidal River	
No	No	No	
# Car Spots	# Trailer Spots	# ADA Spots	
0	0	0	

Photo Credit: NA

Site Description

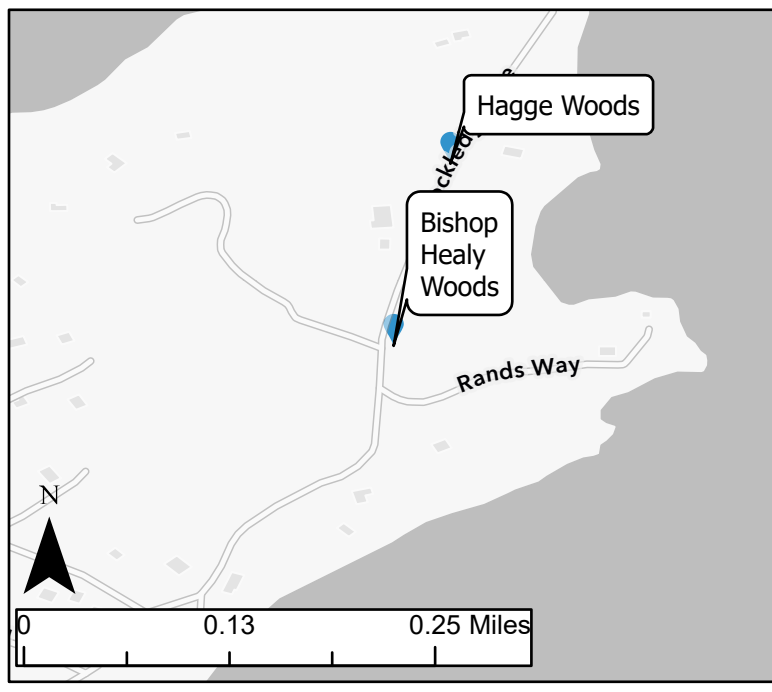
During World War II this battery, at the mouth of Portland Harbor, was the most important fortification in Casco Bay. Each of its two 16" guns – triangulated by observation towers on Peaks, Jewell, Cushing and Bailey Islands – could shoot a 2,240-pound shell nearly 26 miles at enemy battleships or submarines. Years later, when the site was threatened by development, island activists formed the Peaks Island Land Preserve to purchase the property and conserve it as open space. Although the battery provides no direct access to the water, this reminder of the past does provide sweeping ocean view. Visitors are encouraged to go by foot or bicycle; a path from Seashore Ave passes through a marsh and along a pond. The battery can also be reached from Brackett Ave, a dirt road, where on-street parking may be available.



Maine Coastal Public Access Guide

Bishop Healy Woods, Portland Islands

Latitude & Longitude: 43.6673, -70.2066



No picture yet... We are working on it!
If you have one to share, please contact us!



Amenities & Activities

Hand Carry Launch	Trailer Launch	Rec Fishing	Hiking
No	No	No	Yes
Tidal Use	Pier/Wharf	Tieup Spaces	Floating Dock
NA	No	No	No
Picnic Area	Pavilion/Picnic Shelter		Grill
No	No		No
Ferry Terminal	Restrooms	Lighthouse	
No	No	No	
Swimming (seasonal lifeguard)	Swimming (no lifeguard)	Dogs	
No	No	Yes	

Site Information

Sand Dune	Harbor	Mudflat	Salt Marsh
No	No	No	No
Beach	Rocky Shore	Tidal River	
No	No	No	
# Car Spots	# Trailer Spots	# ADA Spots	
0	0	0	

Photo Credit: NA

Site Description

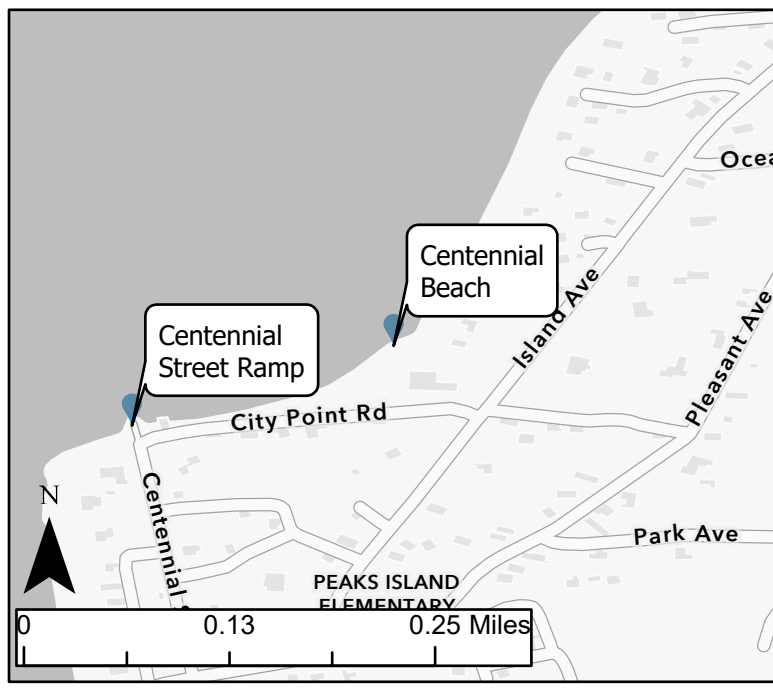
This four-acre property on Little Diamond Island provides a pleasant hike through a forest to views of Great Diamond and Peaks Islands. Dogs are allowed, but there are no amenities at this site.



Maine Coastal Public Access Guide

Centennial Beach, Portland Islands

Latitude & Longitude: 43.6632, -70.1968



No picture yet... We are working on it!
If you have one to share, please contact us!



Amenities & Activities

Hand Carry Launch	Trailer Launch	Rec Fishing	Hiking
No	No	No	No
Tidal Use	Pier/Wharf	Tieup Spaces	Floating Dock
NA	No	No	No
Picnic Area	Pavilion/Picnic Shelter	Grill	
No	No	No	
Ferry Terminal	Restrooms	Lighthouse	
No	No	No	
Swimming (seasonal lifeguard)	Swimming (no lifeguard)	Dogs	
No	Yes	Yes	

Site Information

Sand Dune	Harbor	Mudflat	Salt Marsh
No	No	No	No
Beach	Rocky Shore	Tidal River	
Yes	No	No	
# Car Spots	# Trailer Spots	# ADA Spots	
0	0	0	

Photo Credit: NA

Site Description

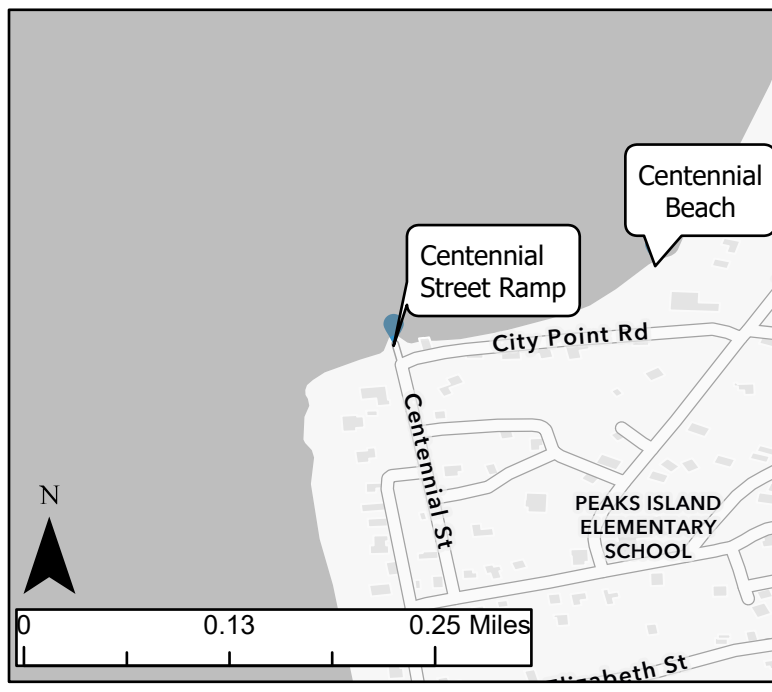
This white sand beach, better at lower tide when more beach is exposed, is lovely for swimming; its shallow, sandy areas are ideal for wading and young children's water play. Beach goers can enjoy views of nearby islands, diving seabirds and sailboat races. There is limited on-street parking. Take a short path to the beach.



Maine Coastal Public Access Guide

Centennial Street Ramp, Portland Islands

Latitude & Longitude: 43.6625, -70.1991



No picture yet... We are working on it!
If you have one to share, please contact us!



Amenities & Activities

Hand Carry Launch	Trailer Launch	Rec Fishing	Hiking
No	Yes	No	No
Tidal Use	Pier/Wharf	Tieup Spaces	Floating Dock
Part Tide	No	No	No
Picnic Area	Pavilion/Picnic Shelter	Grill	
No	No	No	
Ferry Terminal	Restrooms	Lighthouse	
No	No	No	
Swimming (seasonal lifeguard)	Swimming (no lifeguard)	Dogs	
No	Yes	Yes	

Site Information

Sand Dune	Harbor	Mudflat	Salt Marsh
No	Yes	No	No
Beach	Rocky Shore	Tidal River	
Yes	No	No	
# Car Spots	# Trailer Spots	# ADA Spots	
0	0	0	

Photo Credit: NA

Site Description

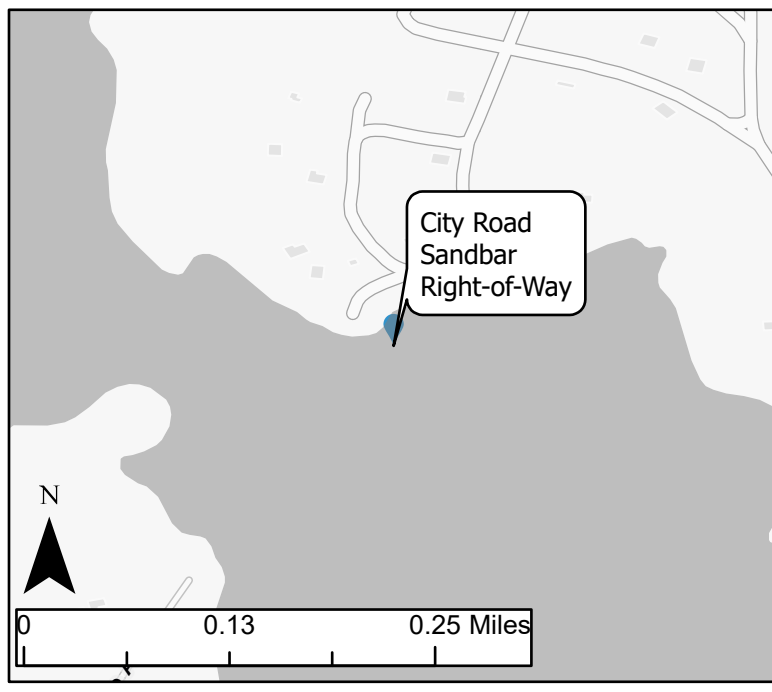
This wide, concrete, half-tide boat ramp can accommodate any size trailer. Paddlers can launch from the ramp or from granite blocks on either side, and small, sandy patches of beach provide sites for swimming and wading. The ramp looks across to the Diamond Islands. The ramp, located at the corner formed by Centennial Street and City Point Road, has limited parking on the shoulder.



Maine Coastal Public Access Guide

City Road Sandbar Right-of-Way, Portland Islands

Latitude & Longitude: 43.6723, -70.2034



No picture yet... We are working on it!
If you have one to share, please contact us!



Amenities & Activities

Hand Carry Launch	Trailer Launch	Rec Fishing	Hiking
Yes	No	No	No
Tidal Use	Pier/ Wharf	Tieup Spaces	Floating Dock
Part Tide	No	No	No
Picnic Area	Pavilion/Picnic Shelter	Grill	
No	No	No	
Ferry Terminal	Restrooms	Lighthouse	
No	No	No	
Swimming (seasonal lifeguard)	Swimming (no lifeguard)	Dogs	
No	Yes	Yes	

Site Information

Sand Dune	Harbor	Mudflat	Salt Marsh
No	No	Yes	Yes
Beach	Rocky Shore	Tidal River	
Yes	No	No	
# Car Spots	# Trailer Spots	# ADA Spots	
0	0	0	

Photo Credit: NA

Site Description

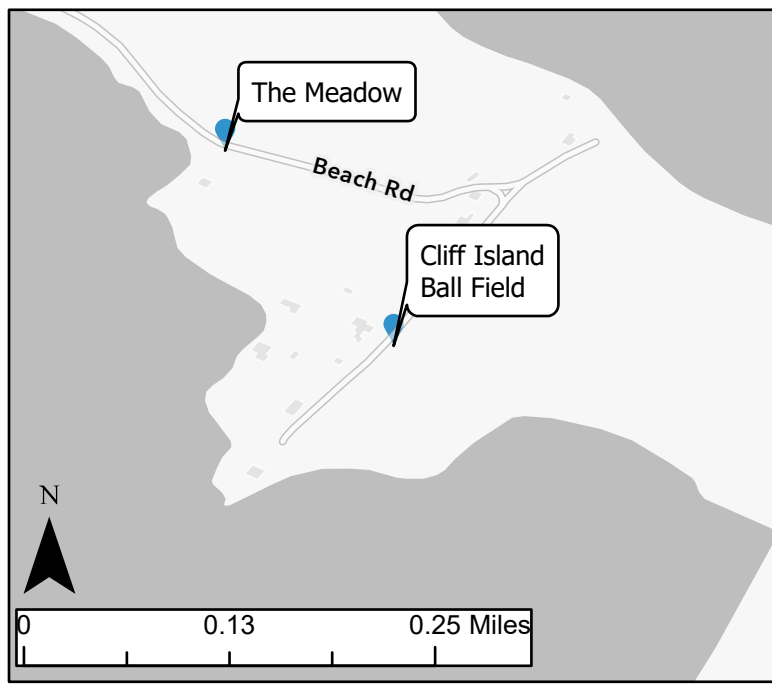
At low water, the bar between Great Diamond and Little Diamond Islands is a "city road" with public right-of-way. Paddlers and islanders with light trailers launch here when the bar is mostly submerged, using the old road as a ramp (and using care because of the unpaved surface); the return must be timed for similarly high water in order to avoid a low tide carry. On both islands, there are small beach areas beside the road, and children enjoy wading on the road/sandbar. As the tide affects all of these activities, visitors should keep an eye on its progress and beware of strong currents.



Maine Coastal Public Access Guide

Cliff Island Ball Field, Portland Islands

Latitude & Longitude: 43.6962, -70.0969



No picture yet... We are working on it!
If you have one to share, please contact us!



Amenities & Activities

Hand Carry Launch	Trailer Launch	Rec Fishing	Hiking
Yes	No	No	No
Tidal Use	Pier/ Wharf	Tieup Spaces	Floating Dock
All Tide	No	No	No
Picnic Area	Pavilion/Picnic Shelter	Grill	
Yes	No	No	
Ferry Terminal	Restrooms	Lighthouse	
No	No	No	
Swimming (seasonal lifeguard)	Swimming (no lifeguard)	Dogs	
No	Yes	Yes	

Site Information

Sand Dune	Harbor	Mudflat	Salt Marsh
No	No	No	No
Beach	Rocky Shore	Tidal River	
Yes	No	No	
# Car Spots	# Trailer Spots	# ADA Spots	
1-5	0	0	

Photo Credit: NA

Site Description

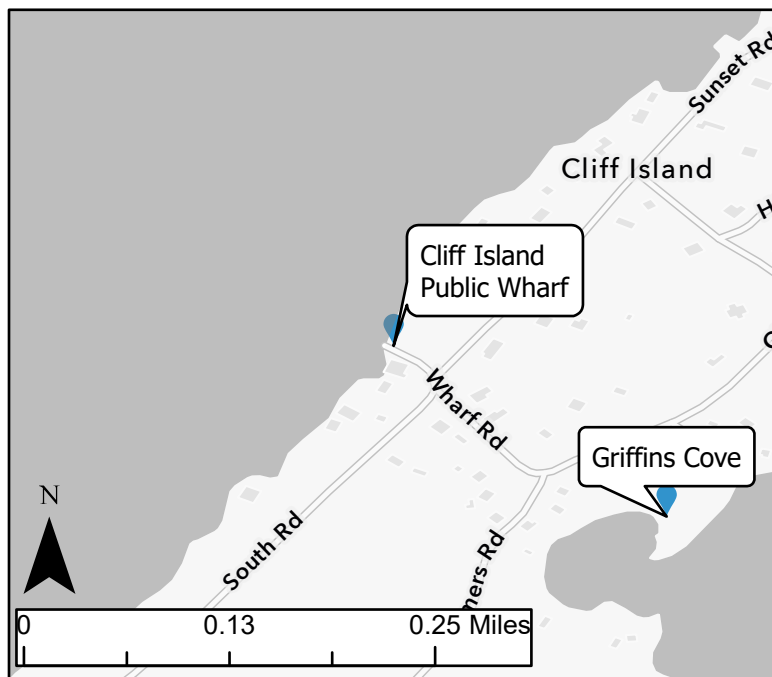
This site, owned by the Cliff Island Corporation for Athletics, Conservation and Education (ACE) hosts a large field and is used for community events. It is also home to a freshwater marsh that is good for bird watching, and the field can be used to access a nearby beach. It is possible to hand-launch a kayak or similar vessel here but be prepared to walk it across the field first. A small playground can be found on the south side of the field.



Maine Coastal Public Access Guide

Cliff Island Public Wharf, Portland Islands

Latitude & Longitude: 43.6949, -70.1096



Amenities & Activities			
Hand Carry Launch	Trailer Launch	Rec Fishing	Hiking
No	No	No	No
Tidal Use	Pier/Wharf	Tieup Spaces	Floating Dock
NA	Yes	No	Yes
Picnic Area	Pavilion/Picnic Shelter	Grill	
No	Yes	No	
Ferry Terminal	Restrooms	Lighthouse	
Yes	No	No	
Swimming (seasonal lifeguard)	Swimming (no lifeguard)	Dogs	
No	No	Yes	



Site Information			
Sand Dune	Harbor	Mudflat	Salt Marsh
No	Yes	No	No
Beach	Rocky Shore	Tidal River	
No	Yes	No	
# Car Spots	# Trailer Spots	# ADA Spots	
0	0	0	

Photo Credit: 2013 Maine Coastal Access Guide

Site Description

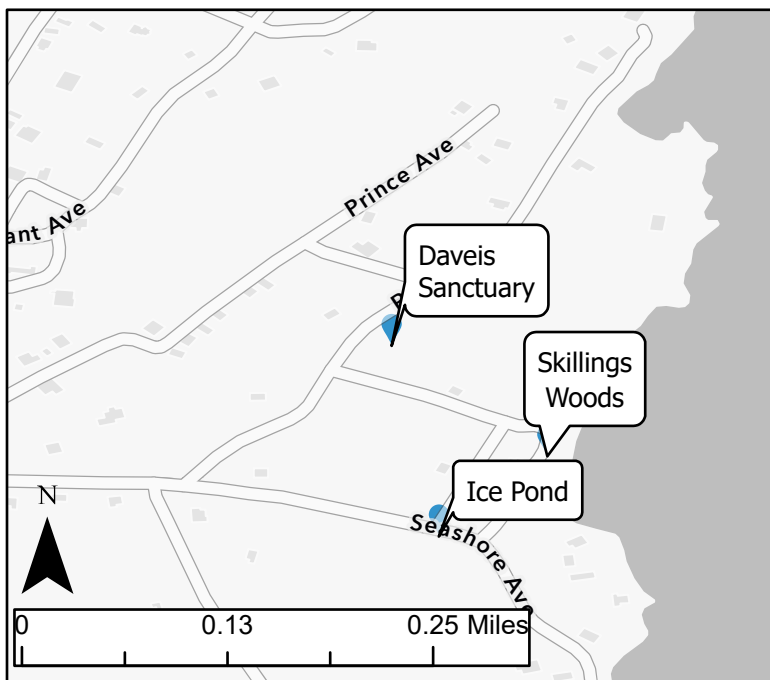
This large dock, located on the western shore facing Luckse Sound, serves the Casco Bay Lines ferry. A sheltered waiting/storage area is located on the wharf; a ramp and float are attached on the north side. There's a store and seasonal café nearby. Parking for golf carts is located nearby.



Maine Coastal Public Access Guide

Daveis Sanctuary, Portland Islands

Latitude & Longitude: 43.6690, -70.1850



No picture yet... We are working on it!
If you have one to share, please contact us!



Amenities & Activities

Hand Carry Launch	Trailer Launch	Rec Fishing	Hiking
No	No	No	Yes
Tidal Use	Pier/Wharf	Tieup Spaces	Floating Dock
NA	No	No	No
Picnic Area	Pavilion/Picnic Shelter	Grill	
No	No	No	
Ferry Terminal	Restrooms	Lighthouse	
No	No	No	
Swimming (seasonal lifeguard)	Swimming (no lifeguard)	Dogs	
No	No	Yes	

Site Information

Sand Dune	Harbor	Mudflat	Salt Marsh
No	No	No	No
Beach	Rocky Shore	Tidal River	
No	Yes	No	
# Car Spots	# Trailer Spots	# ADA Spots	
0	0	0	

Photo Credit: NA

Site Description

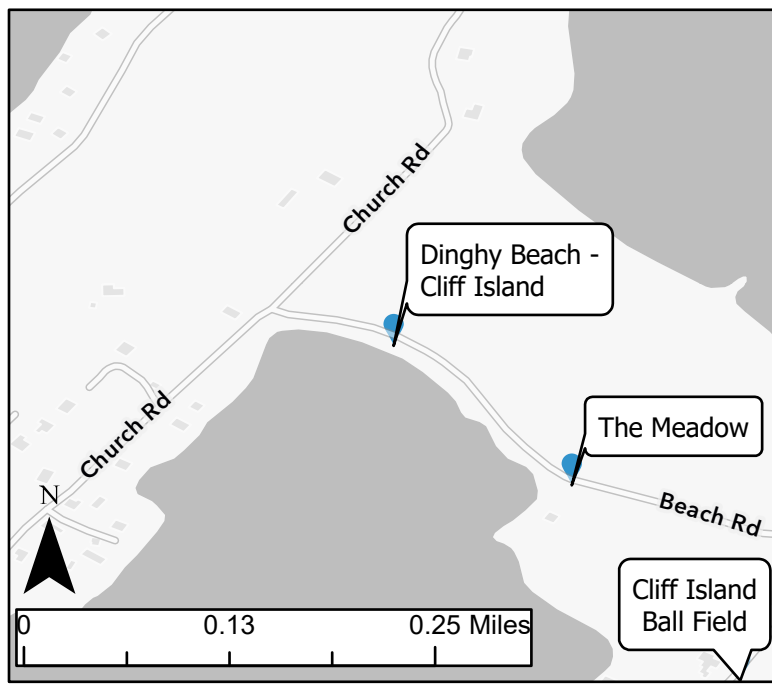
This site provides a short walk through the forest on Peaks Island and leads to a rocky shore with views of Long Island and the outermost parts of Casco Bay.



Maine Coastal Public Access Guide

Dinghy Beach - Cliff Island, Portland Islands

Latitude & Longitude: 43.6991, -70.1000



No picture yet... We are working on it!
If you have one to share, please contact us!



Amenities & Activities

Hand Carry Launch	Trailer Launch	Rec Fishing	Hiking
Yes	No	No	No
Tidal Use	Pier/ Wharf	Tieup Spaces	Floating Dock
All Tide	No	No	No
Picnic Area	Pavilion/Picnic Shelter	Grill	
No	No	No	
Ferry Terminal	Restrooms	Lighthouse	
No	No	No	
Swimming (seasonal lifeguard)	Swimming (no lifeguard)	Dogs	
No	Yes	Yes	

Site Information

Sand Dune	Harbor	Mudflat	Salt Marsh
No	Yes	No	No
Beach	Rocky Shore	Tidal River	
Yes	No	No	
# Car Spots	# Trailer Spots	# ADA Spots	
0	0	0	

Photo Credit: NA

Site Description

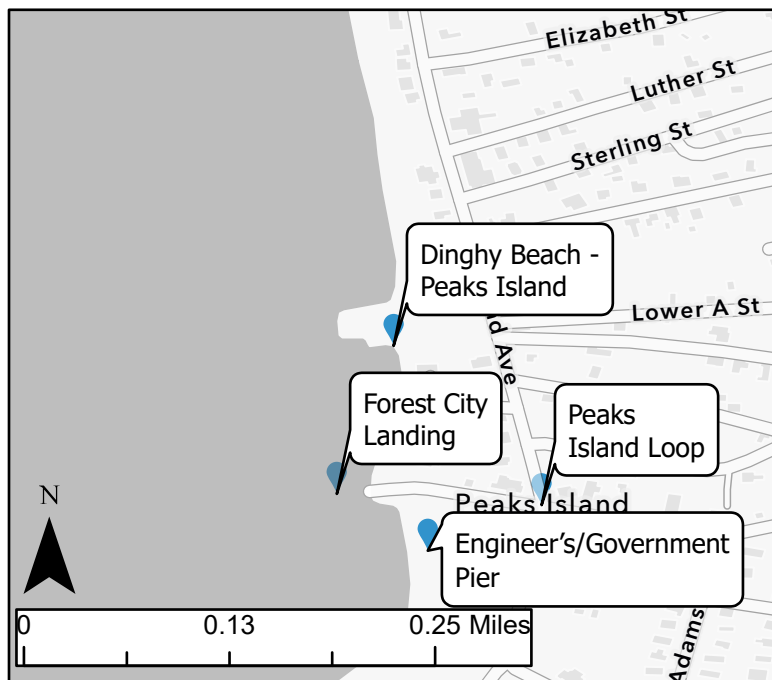
This sand and pebble beach is located along the southern shore of the "H" formed by Cliff Island. It looks southwest across a beautiful cove, bordered by rock promontories on each side, to the open Atlantic in the distance. People can launch from the beach; boats come and go from moorings in the cove. Leashed dogs are welcome.



Maine Coastal Public Access Guide

Dinghy Beach - Peaks Island, Portland Islands

Latitude & Longitude: 43.6568, -70.1991



Amenities & Activities			
Hand Carry Launch	Trailer Launch	Rec Fishing	Hiking
Yes	No	No	No
Tidal Use	Pier/Wharf	Tieup Spaces	Floating Dock
All Tide	No	No	No
Picnic Area	Pavilion/Picnic Shelter	Grill	
No	No	No	
Ferry Terminal	Restrooms	Lighthouse	
No	No	No	
Swimming (seasonal lifeguard)	Swimming (no lifeguard)	Dogs	
No	Yes	Yes	



Site Information			
Sand Dune	Harbor	Mudflat	Salt Marsh
No	Yes	No	No
Beach	Rocky Shore	Tidal River	
Yes	No	No	
# Car Spots	# Trailer Spots	# ADA Spots	
0	0	0	

Photo Credit: 2013 Maine Coastal Access Guide

Site Description

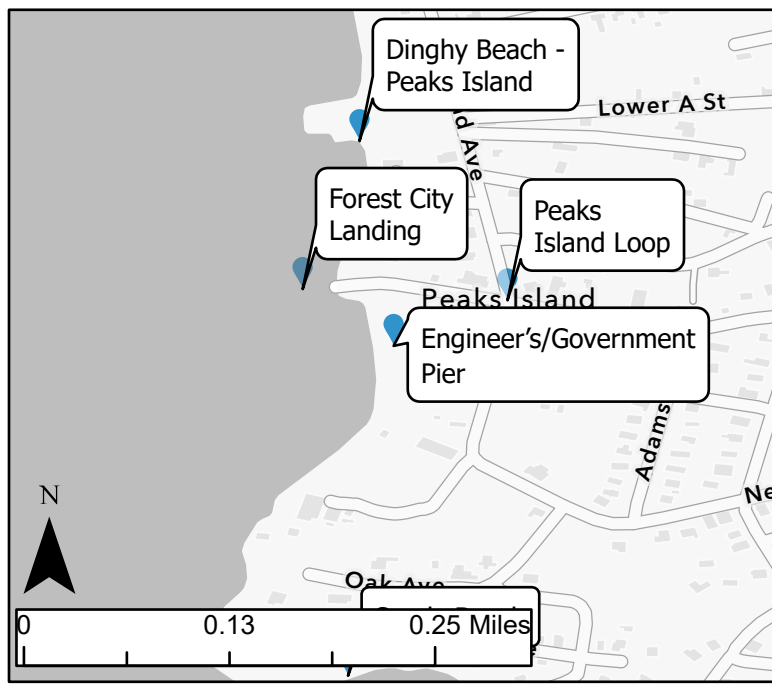
This small sand and pebble beach, located on the west shore of the island, is a good place to launch paddle boats and small craft because it slopes gently into Casco Bay. Kayak tours and rentals are available here. A commercial wharf, next to the beach, has launching facilities for large boats. Dogs must be leashed. On-street parking is available.



Maine Coastal Public Access Guide

Engineer's/Government Pier, Portland Islands

Latitude & Longitude: 43.6550, -70.1988



No picture yet... We are working on it!
If you have one to share, please contact us!



Amenities & Activities			
Hand Carry Launch	Trailer Launch	Rec Fishing	Hiking
No	No	No	No
Tidal Use	Pier/ Wharf	Tieup Spaces	Floating Dock
All Tide	Yes	Yes	Yes
Picnic Area	Pavilion/Picnic Shelter	Grill	
No	No	No	
Ferry Terminal	Restrooms	Lighthouse	
No	No	No	
Swimming (seasonal lifeguard)	Swimming (no lifeguard)	Dogs	
No	Yes	Yes	

Site Information			
Sand Dune	Harbor	Mudflat	Salt Marsh
No	Yes	No	No
Beach	Rocky Shore	Tidal River	
Yes	No	No	
# Car Spots	# Trailer Spots	# ADA Spots	
0	0	0	

Photo Credit: NA

Site Description

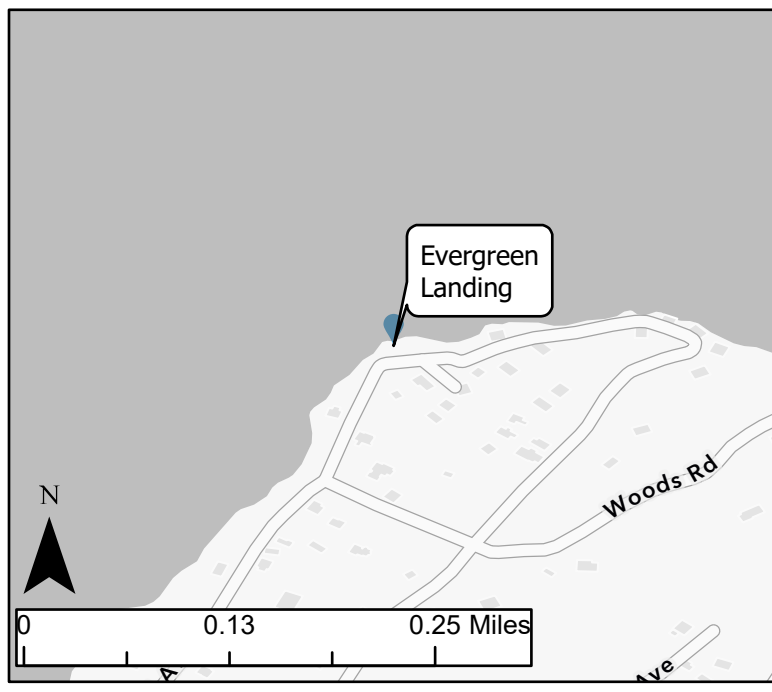
This long pier and dock mix public and commercial use and offer short-term dockage. The beach has shallow, sloping access to the water, where people can hand-carry. On the North side of the pier there is a municipal dinghy beach. The pier is located immediately south of the ferry terminal on Welch Street and can be accessed through the ferry lot, where parking is available.



Maine Coastal Public Access Guide

Evergreen Landing, Portland Islands

Latitude & Longitude: 43.6736, -70.1869



No picture yet... We are working on it!
If you have one to share, please contact us!



Amenities & Activities

Hand Carry Launch	Trailer Launch	Rec Fishing	Hiking
Yes	No	No	No
Tidal Use	Pier/Wharf	Tieup Spaces	Floating Dock
All Tide	No	No	No
Picnic Area	Pavilion/Picnic Shelter	Grill	
No	No	No	
Ferry Terminal	Restrooms	Lighthouse	
No	No	No	
Swimming (seasonal lifeguard)	Swimming (no lifeguard)	Dogs	
No	Yes	Yes	

Site Information

Sand Dune	Harbor	Mudflat	Salt Marsh
No	No	No	No
Beach	Rocky Shore	Tidal River	
Yes	Yes	No	
# Car Spots	# Trailer Spots	# ADA Spots	
0	0	0	

Photo Credit: NA

Site Description

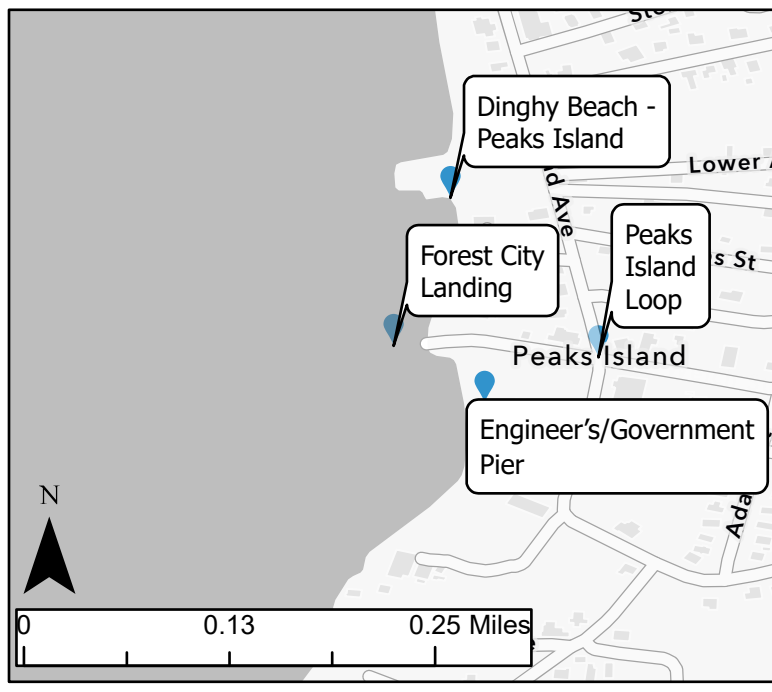
Visitors can reach this small but popular sand beach from a wooden stairway that leads through a wall of wild roses. This family area has excellent wading and shallow, safe swimming; it's a great place for water toys, kayaks and beach exploration. Adventurers can easily wade across a sandbar to offshore rocks at low tide. There is limited on-street parking.



Maine Coastal Public Access Guide

Forest City Landing, Portland Islands

Latitude & Longitude: 43.6555, -70.1996



No picture yet... We are working on it!
If you have one to share, please contact us!



Amenities & Activities			
Hand Carry Launch	Trailer Launch	Rec Fishing	Hiking
No	No	Yes	No
Tidal Use	Pier/Wharf	Tieup Spaces	Floating Dock
NA	Yes	No	Yes
Picnic Area	Pavilion/Picnic Shelter	Grill	
No	No	No	
Ferry Terminal	Restrooms	Lighthouse	
Yes	No	No	
Swimming (seasonal lifeguard)	Swimming (no lifeguard)	Dogs	
No	No	Yes	

Site Information			
Sand Dune	Harbor	Mudflat	Salt Marsh
No	Yes	No	No
Beach	Rocky Shore	Tidal River	
No	No	No	
# Car Spots	# Trailer Spots	# ADA Spots	
26-50	0	1-5	

Photo Credit: NA

Site Description

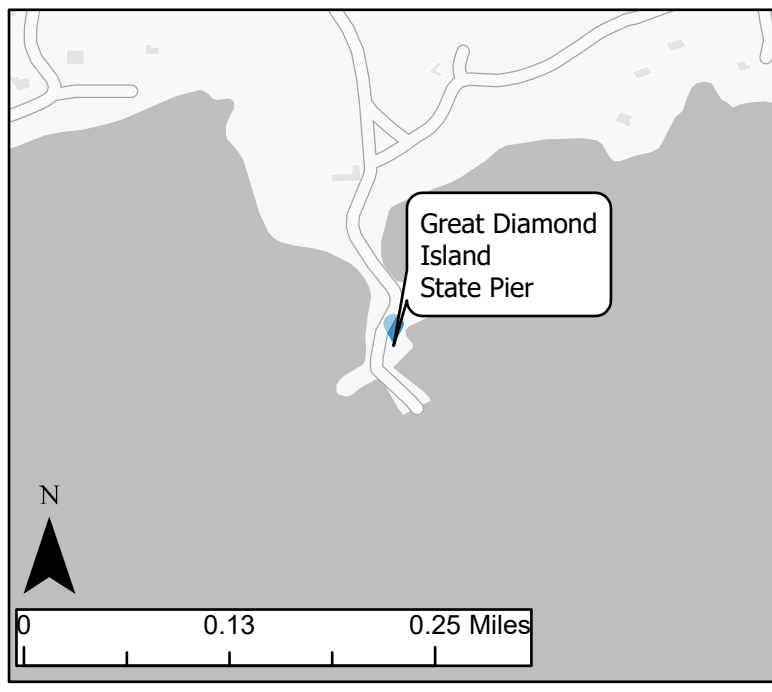
Casco Bay Lines ferry lands at this large, public dock that includes a ramp and float that are available for fishing, boat launching and temporary boat tie-ups. Water taxis deliver passengers and supplies to this location.



Maine Coastal Public Access Guide

Great Diamond Island State Pier, Portland Islands

Latitude & Longitude: 43.6710, -70.1996



No picture yet... We are working on it!
If you have one to share, please contact us!



Amenities & Activities

Hand Carry Launch	Trailer Launch	Rec Fishing	Hiking
No	No	No	No
Tidal Use	Pier/Wharf	Tieup Spaces	Floating Dock
NA	Yes	Yes	Yes
Picnic Area	Pavilion/Picnic Shelter	Grill	
No	Yes	No	
Ferry Terminal	Restrooms	Lighthouse	
Yes	No	No	
Swimming (seasonal lifeguard)	Swimming (no lifeguard)	Dogs	
No	No	Yes	

Site Information

Sand Dune	Harbor	Mudflat	Salt Marsh
No	Yes	Yes	No
Beach	Rocky Shore	Tidal River	
No	No	No	
# Car Spots	# Trailer Spots	# ADA Spots	
1-5	0	0	

Photo Credit: NA

Site Description

This large dock where the ferry lands has a wide ramp for loading and unloading vehicles and cargo as well as an attached float that is limited to quick service tie-ups. Commercial fishermen also use this site to load and unload gear, so it has more of a rugged, working Maine atmosphere than the Diamond Cove Ferry Landing. Limited parking is available at the end of peninsula where the dock begins; there is a large lot for golf carts.

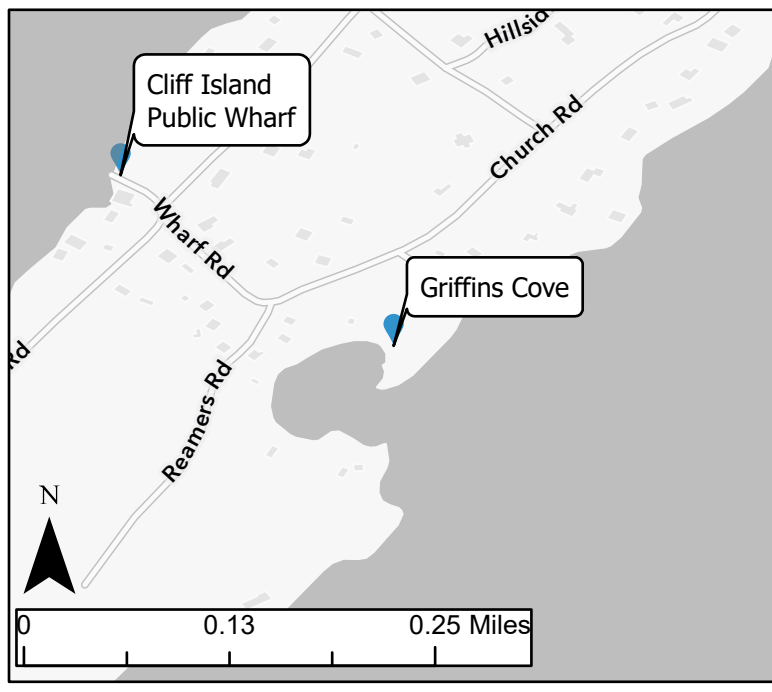
Questions or feedback? Contact us at MaineCoastalProgram@maine.gov



Maine Coastal Public Access Guide

Griffins Cove, Portland Islands

Latitude & Longitude: 43.6934, -70.1072



Amenities & Activities			
Hand Carry Launch	Trailer Launch	Rec Fishing	Hiking
Yes	No	No	No
Tidal Use	Pier/ Wharf	Tieup Spaces	Floating Dock
Part Tide	No	No	No
Picnic Area	Pavilion/Picnic Shelter	Grill	
No	No	No	
Ferry Terminal	Restrooms	Lighthouse	
No	No	No	
Swimming (seasonal lifeguard)	Swimming (no lifeguard)	Dogs	
No	Yes	Yes	

No picture yet... We are working on it!
If you have one to share, please contact us!



Site Information			
Sand Dune	Harbor	Mudflat	Salt Marsh
No	Yes	No	No
Beach	Rocky Shore	Tidal River	
Yes	Yes	No	
# Car Spots	# Trailer Spots	# ADA Spots	
0	0	0	

Photo Credit: NA

Site Description

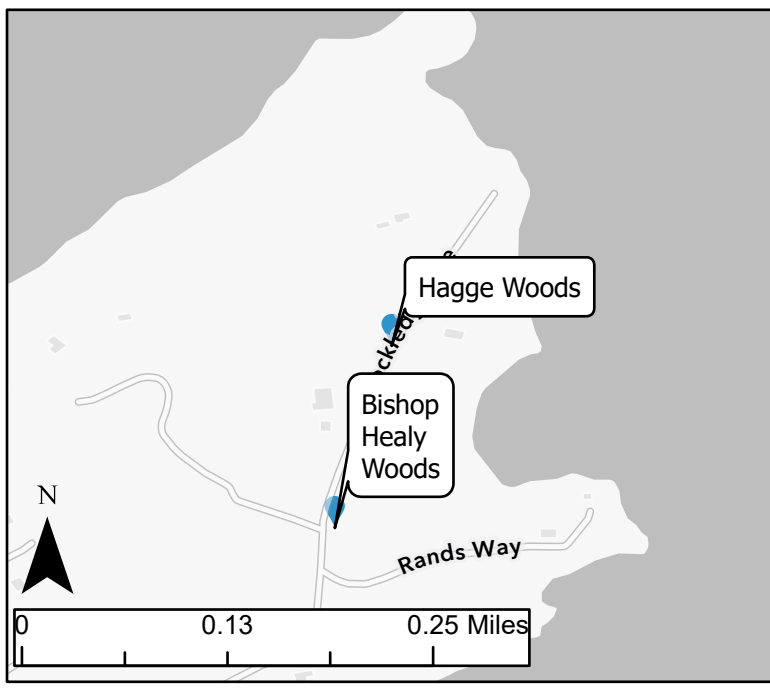
This small cove could be used to launch kayaks or other small boats from the bank. Swimming is also possible here, although there are no restrooms or changing facilities. It may dry out at low tide, so be sure to check a tide table and plan ahead.



Maine Coastal Public Access Guide

Hagge Woods, Portland Islands

Latitude & Longitude: 43.6689, -70.2061



No picture yet... We are working on it!
If you have one to share, please contact us!



Amenities & Activities			
Hand Carry Launch	Trailer Launch	Rec Fishing	Hiking
No	No	No	Yes
Tidal Use	Pier/ Wharf	Tieup Spaces	Floating Dock
NA	No	No	No
Picnic Area	Pavilion/Picnic Shelter		Grill
No	No		No
Ferry Terminal	Restrooms	Lighthouse	
No	No	No	
Swimming (seasonal lifeguard)	Swimming (no lifeguard)	Dogs	
No	No	Yes	

Site Information			
Sand Dune	Harbor	Mudflat	Salt Marsh
No	No	No	No
Beach	Rocky Shore	Tidal River	
No	No	No	
# Car Spots	# Trailer Spots	# ADA Spots	
0	0	0	

Photo Credit: NA

Site Description

This small, forested parcel on Little Diamond Island provides a pleasant walk and views of Casco Bay.

Questions or feedback? Contact us at MaineCoastalProgram@maine.gov

<https://oceansideconservationtrust.org/>

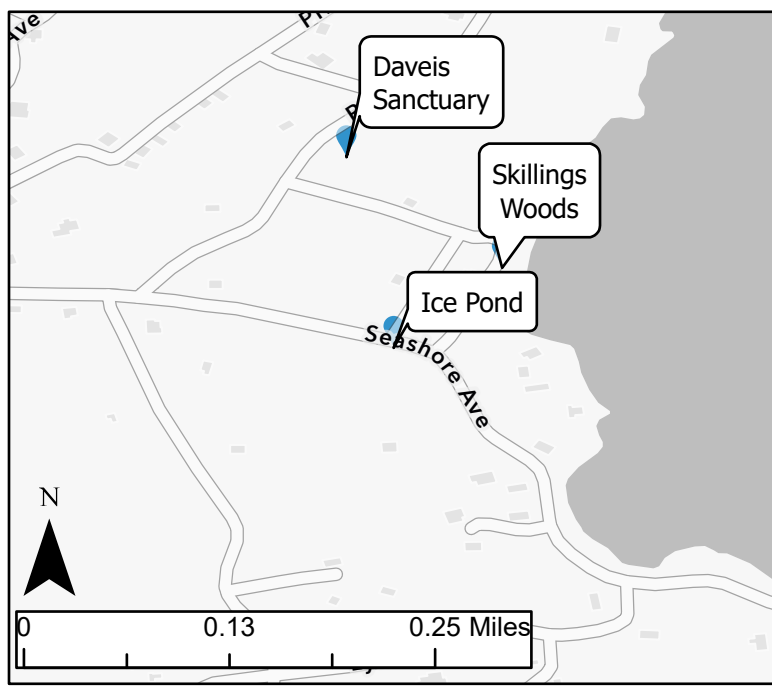
Esri Community Maps Contributors, © OpenStreetMap, Microsoft, Esri, TomTom, Garmin, SafeGraph, GeoTechnologies, Inc, METI/NASA, USGS, EPA, NPS, US Census Bureau, USDA, USFWS



Maine Coastal Public Access Guide

Ice Pond, Portland Islands

Latitude & Longitude: 43.6674, -70.1846



Amenities & Activities			
Hand Carry Launch	Trailer Launch	Rec Fishing	Hiking
No	No	No	No
Tidal Use	Pier/ Wharf	Tieup Spaces	Floating Dock
NA	No	No	No
Picnic Area	Pavilion/Picnic Shelter	Grill	
No	No	No	
Ferry Terminal	Restrooms	Lighthouse	
No	No	No	
Swimming (seasonal lifeguard)	Swimming (no lifeguard)	Dogs	
No	No	Yes	

No picture yet... We are working on it!
If you have one to share, please contact us!



Site Information			
Sand Dune	Harbor	Mudflat	Salt Marsh
No	No	No	No
Beach	Rocky Shore	Tidal River	
No	No	No	
# Car Spots	# Trailer Spots	# ADA Spots	
0	0	0	

Photo Credit: NA

Site Description

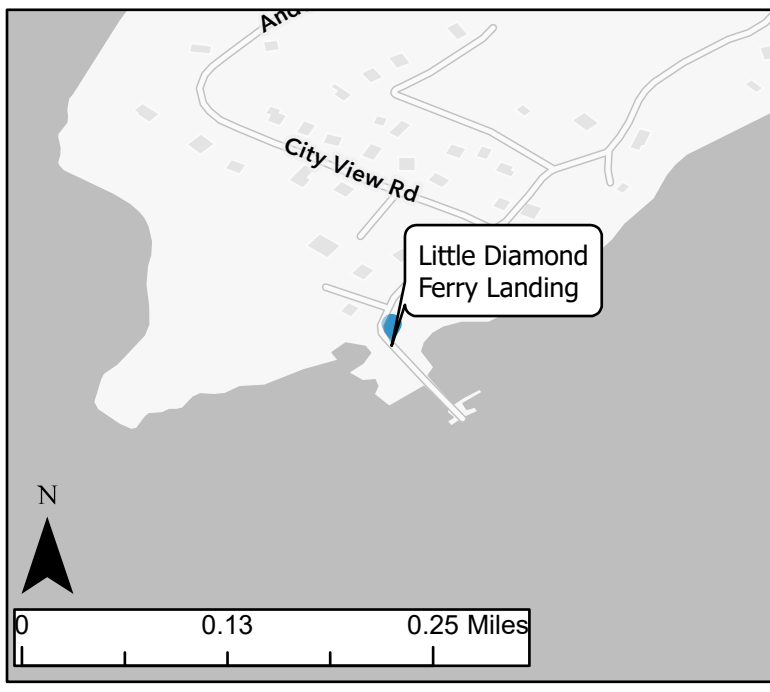
This Peaks Island parcel was formally protected in 2014 by Peaks Island Land Preserve and the Oceanside Conservation Trust of Casco Bay. It was historically used for ice harvesting and has also served as the community skating pond in winter. A visit in summer won't allow for ice skating, but wildlife viewing and relaxation is still possible. This parcel is also near Skillings Woods and the Daveis Sanctuary.



Maine Coastal Public Access Guide

Little Diamond Ferry Landing, Portland Islands

Latitude & Longitude: 43.6634, -70.2102



Amenities & Activities			
Hand Carry Launch	Trailer Launch	Rec Fishing	Hiking
Yes	No	No	No
Tidal Use	Pier/ Wharf	Tieup Spaces	Floating Dock
NA	Yes	No	Yes
Picnic Area	Pavilion/Picnic Shelter	Grill	
No	Yes	No	
Ferry Terminal	Restrooms	Lighthouse	
Yes	No	No	
Swimming (seasonal lifeguard)	Swimming (no lifeguard)	Dogs	
No	Yes	Yes	

No picture yet... We are working on it!
If you have one to share, please contact us!



Site Information			
Sand Dune	Harbor	Mudflat	Salt Marsh
No	Yes	No	No
Beach	Rocky Shore	Tidal River	
Yes	Yes	No	
# Car Spots	# Trailer Spots	# ADA Spots	
0	0	0	

Photo Credit: NA

Site Description

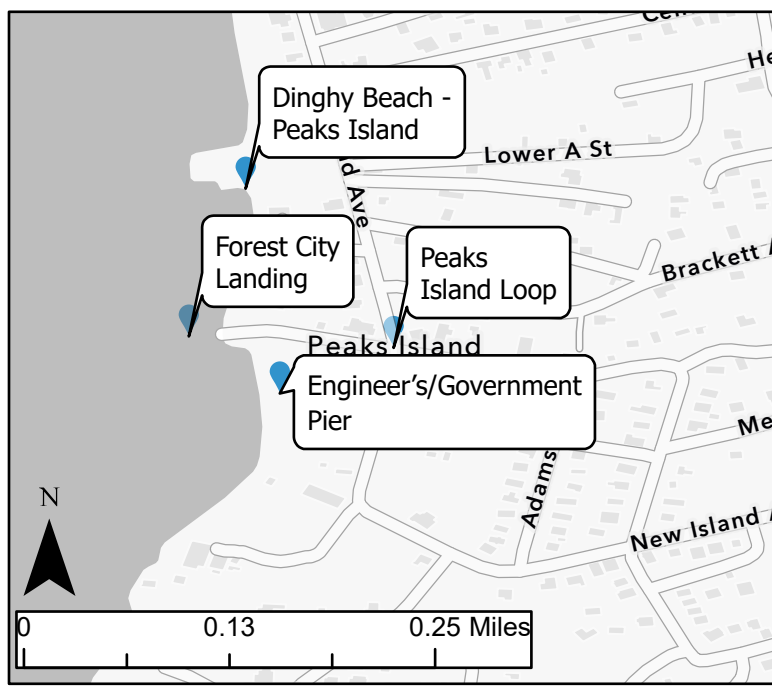
This ferry dock has a long pier with a private shelter where passengers may wait out rough weather. The pier offers expansive views of Casco Bay islands, the ferry's transit, and large summer homes thickly screened by shade trees and gardens. A connected floating dock is a public landing that offers dinghy tie-ups and a place for people to hand-carry launch. Swimmers may walk out the long pier to the dock and leap in the bay's icy waters to cool off. The landing is at the south end of the island, at the end of Cityview Road. Although the roads are available to public foot and bike traffic, no larger motor vehicles are allowed on the island and all the properties beyond the roadways are private.



Maine Coastal Public Access Guide

Peaks Island Loop, Portland Islands

Latitude & Longitude: 43.6554, -70.1978



No picture yet... We are working on it!
If you have one to share, please contact us!



Amenities & Activities			
Hand Carry Launch	Trailer Launch	Rec Fishing	Hiking
No	No	No	Yes
Tidal Use	Pier/Wharf	Tieup Spaces	Floating Dock
NA	No	No	No
Picnic Area	Pavilion/Picnic Shelter	Grill	
No	No	No	
Ferry Terminal	Restrooms	Lighthouse	
No	No	No	
Swimming (seasonal lifeguard)	Swimming (no lifeguard)	Dogs	
No	No	Yes	

Site Information			
Sand Dune	Harbor	Mudflat	Salt Marsh
No	No	No	No
Beach	Rocky Shore	Tidal River	
No	Yes	No	
# Car Spots	# Trailer Spots	# ADA Spots	
0	0	0	

Photo Credit: NA

Site Description

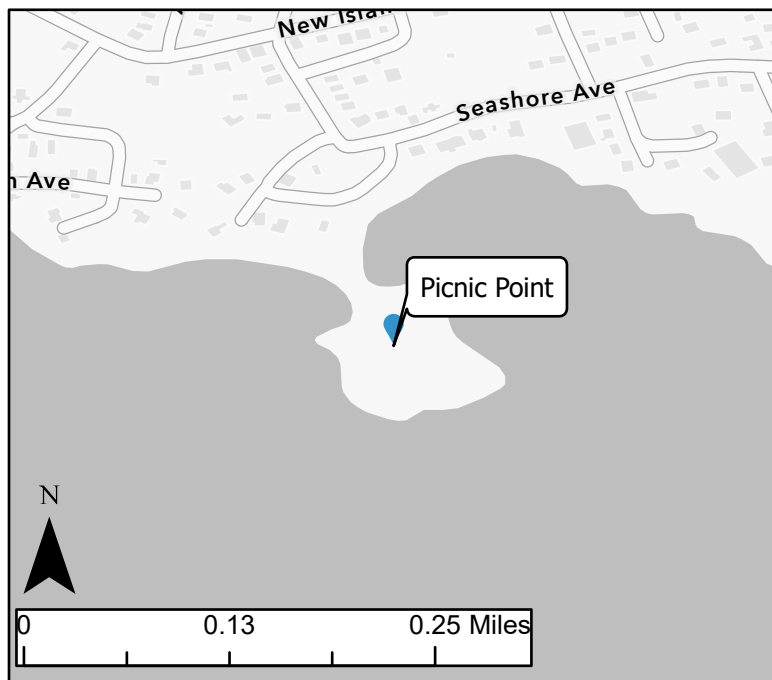
Peaks offers bicyclists and amblers 4 miles of flat, paved roads that run from the rugged, rockbound waterfront through tranquil, residential neighborhoods. Brisk salt breezes; a rocky shoreline fringed with lupine, beach peas, and wild roses; small coves for swimming and tide pool exploration; benches along the water with views of lobstermen hauling traps and sailboats heeling into the wind – it's all there. Visitors should remember that although island traffic is slow and relatively minimal, the roads are narrow and merit careful navigation.



Maine Coastal Public Access Guide

Picnic Point, Portland Islands

Latitude & Longitude: 43.6509, -70.1947



No picture yet... We are working on it!
If you have one to share, please contact us!



Site Description

This rocky point on the south side of Peaks Island offers great views of a protected, blue-water cove as well as endless open ocean. Patches of pebble and sand beach dot the shore, which leads to a sand bar that divides Haddock and Ryefield Coves. The bar extends to a tiny island thick with tangled bushes and wind-stunted trees. At low tide, the area, with tide pools and rock ledges, is ideal for picnics and shore exploration. There is on-street parking.

Amenities & Activities

Hand Carry Launch	Trailer Launch	Rec Fishing	Hiking
No	No	No	No
Tidal Use	Pier/ Wharf	Tieup Spaces	Floating Dock
NA	No	No	No
Picnic Area	Pavilion/Picnic Shelter	Grill	
No	No	No	
Ferry Terminal	Restrooms	Lighthouse	
No	No	No	
Swimming (seasonal lifeguard)	Swimming (no lifeguard)	Dogs	
No	Yes	Yes	

Site Information

Sand Dune	Harbor	Mudflat	Salt Marsh
No	Yes	No	No
Beach	Rocky Shore	Tidal River	
Yes	Yes	No	
# Car Spots	# Trailer Spots	# ADA Spots	
0	0	0	

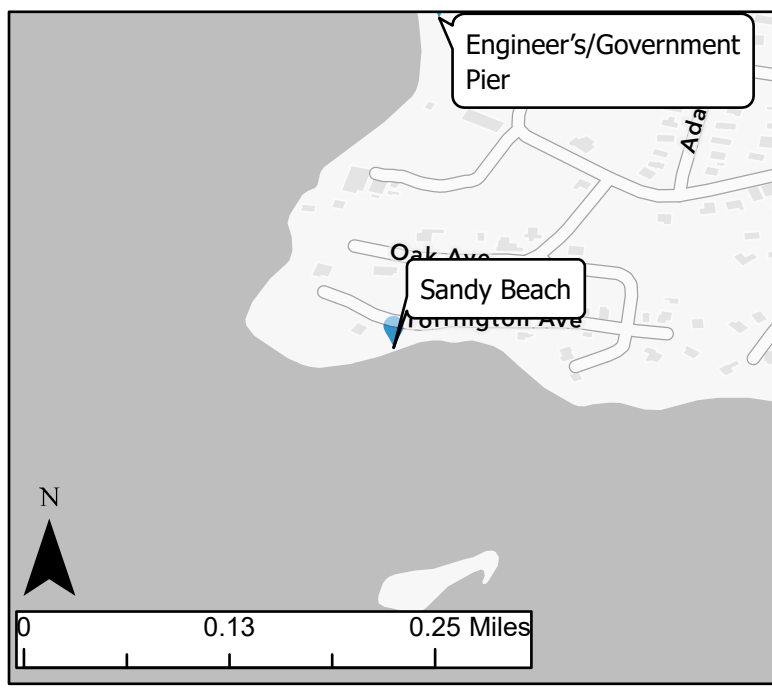
Photo Credit: NA



Maine Coastal Public Access Guide

Sandy Beach, Portland Islands

Latitude & Longitude: 43.6521, -70.1992



No picture yet... We are working on it!
If you have one to share, please contact us!



Amenities & Activities

Hand Carry Launch	Trailer Launch	Rec Fishing	Hiking
Yes	No	No	No
Tidal Use	Pier/ Wharf	Tieup Spaces	Floating Dock
All Tide	No	No	No
Picnic Area	Pavilion/Picnic Shelter	Grill	
No	No	No	
Ferry Terminal	Restrooms	Lighthouse	
No	No	No	
Swimming (seasonal lifeguard)	Swimming (no lifeguard)	Dogs	
No	Yes	Yes	

Site Information

Sand Dune	Harbor	Mudflat	Salt Marsh
No	No	No	No
Beach	Rocky Shore	Tidal River	
Yes	Yes	No	
# Car Spots	# Trailer Spots	# ADA Spots	
0	0	0	

Photo Credit: NA

Site Description

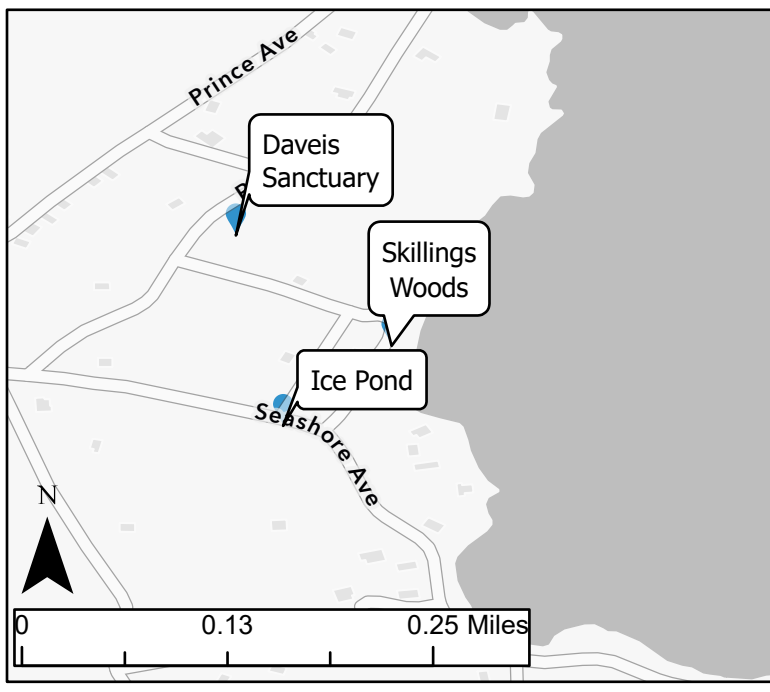
This popular local beach, screened with grasses, wildflowers and shrubs, is best used at low water because it's quite narrow at high tide. On hot summer days, families set up lawn chairs, children dip in and out of shallow wading areas and kayakers slip in and out of the cove – even though the beach has more rocks than sand. At one end, a set of sloped rocks offers an ideal place to stretch out and enjoy the ocean view. More bikes than cars can be accommodated at this location. People hand-carry from the beach. A wooden stairway and ramp lead to the water.



Maine Coastal Public Access Guide

Skillings Woods, Portland Islands

Latitude & Longitude: 43.6681, -70.1836



No picture yet... We are working on it!
If you have one to share, please contact us!



Amenities & Activities

Hand Carry Launch	Trailer Launch	Rec Fishing	Hiking
No	No	No	Yes
Tidal Use	Pier/Wharf	Tieup Spaces	Floating Dock
NA	No	No	No
Picnic Area	Pavilion/Picnic Shelter	Grill	
No	No	No	
Ferry Terminal	Restrooms	Lighthouse	
No	No	No	
Swimming (seasonal lifeguard)	Swimming (no lifeguard)	Dogs	
No	No	Yes	

Site Information

Sand Dune	Harbor	Mudflat	Salt Marsh
No	No	No	No
Beach	Rocky Shore	Tidal River	
No	No	No	
# Car Spots	# Trailer Spots	# ADA Spots	
0	0	0	

Photo Credit: NA

Site Description

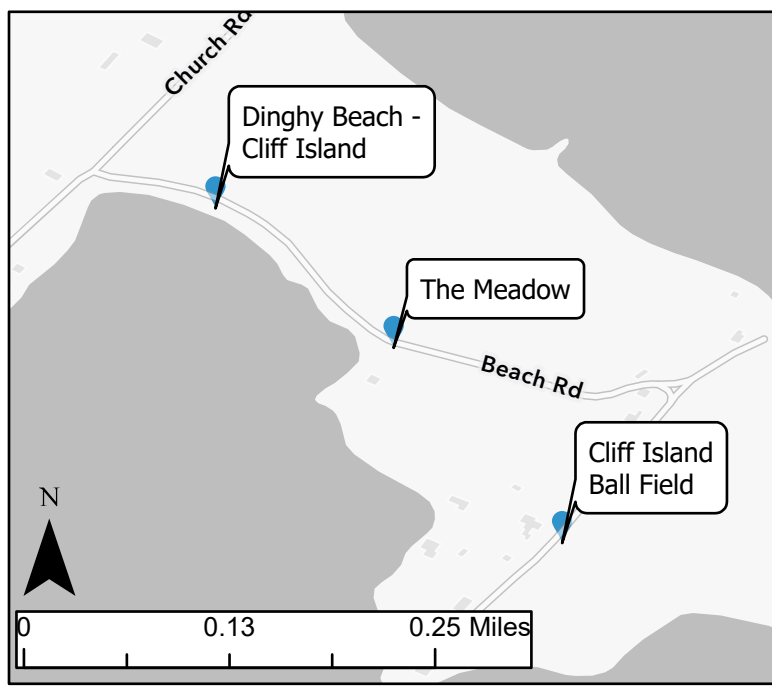
This property, located on Peaks Island between the Daveis Sanctuary and the Ice Pond, provides the opportunity for a short hike through the woods and potential views of Casco Bay.



Maine Coastal Public Access Guide

The Meadow, Portland Islands

Latitude & Longitude: 43.6979, -70.0984



No picture yet... We are working on it!
If you have one to share, please contact us!



Amenities & Activities

Hand Carry Launch	Trailer Launch	Rec Fishing	Hiking
Yes	No	No	No
Tidal Use	Pier/ Wharf	Tieup Spaces	Floating Dock
All Tide	No	No	No
Picnic Area	Pavilion/Picnic Shelter	Grill	
No	No	No	
Ferry Terminal	Restrooms	Lighthouse	
No	No	No	
Swimming (seasonal lifeguard)	Swimming (no lifeguard)	Dogs	
No	Yes	Yes	

Site Information

Sand Dune	Harbor	Mudflat	Salt Marsh
No	No	No	No
Beach	Rocky Shore	Tidal River	
No	No	No	
# Car Spots	# Trailer Spots	# ADA Spots	
0	0	0	

Photo Credit: NA

Site Description

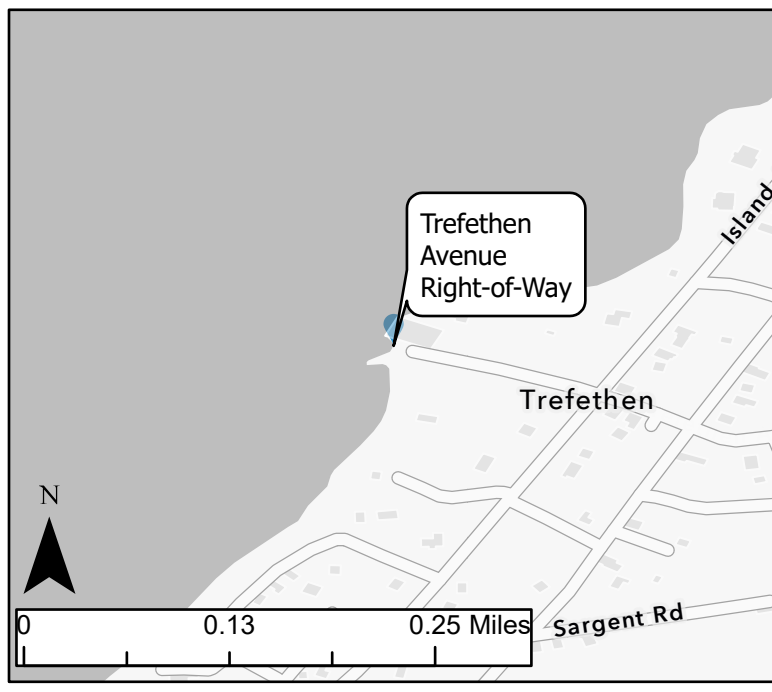
This site can be used to access the beach on the north side of Cliff Island. Swimming and hand-carry launching are possible, as well as wildlife watching.



Maine Coastal Public Access Guide

Trefethen Avenue Right-of-Way, Portland Islands

Latitude & Longitude: 43.6692, -70.1923



No picture yet... We are working on it!
If you have one to share, please contact us!



Amenities & Activities

Hand Carry Launch	Trailer Launch	Rec Fishing	Hiking
No	No	No	No
Tidal Use	Pier/Wharf	Tieup Spaces	Floating Dock
All Tide	No	No	No
Picnic Area	Pavilion/Picnic Shelter	Grill	
Yes	No	No	
Ferry Terminal	Restrooms	Lighthouse	
No	No	No	
Swimming (seasonal lifeguard)	Swimming (no lifeguard)	Dogs	
No	No	Yes	

Site Information

Sand Dune	Harbor	Mudflat	Salt Marsh
No	Yes	No	No
Beach	Rocky Shore	Tidal River	
Yes	Yes	No	
# Car Spots	# Trailer Spots	# ADA Spots	
0	0	0	

Photo Credit: NA

Site Description

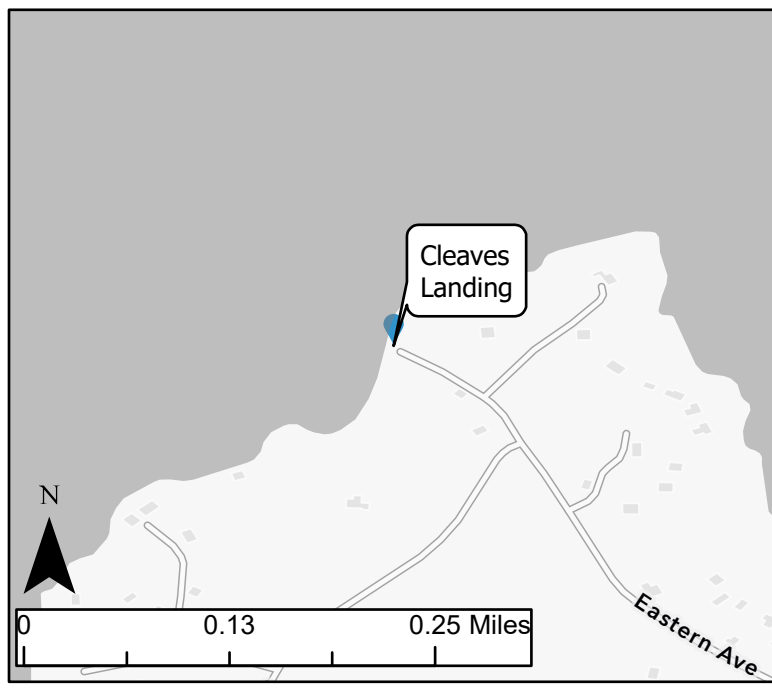
This public site, which is adjacent to the island's private boat club and looks west to Great Diamond Island, offers access to the beach and water south of the building at the end of the road.



Maine Coastal Public Access Guide

Cleaves Landing, Long Island

Latitude & Longitude: 43.7060, -70.1415



No picture yet... We are working on it!
If you have one to share, please contact us!



Amenities & Activities

Hand Carry Launch	Trailer Launch	Rec Fishing	Hiking
Yes	No	Yes	No
Tidal Use	Pier/Wharf	Tieup Spaces	Floating Dock
Part Tide	No	No	No
Picnic Area	Pavilion/Picnic Shelter	Grill	
No	No	No	
Ferry Terminal	Restrooms	Lighthouse	
No	No	No	
Swimming (seasonal lifeguard)	Swimming (no lifeguard)	Dogs	
No	Yes	Yes	

Site Information

Sand Dune	Harbor	Mudflat	Salt Marsh
No	No	No	No
Beach	Rocky Shore	Tidal River	
Yes	No	No	
# Car Spots	# Trailer Spots	# ADA Spots	
0	0	0	

Photo Credit: NA

Site Description

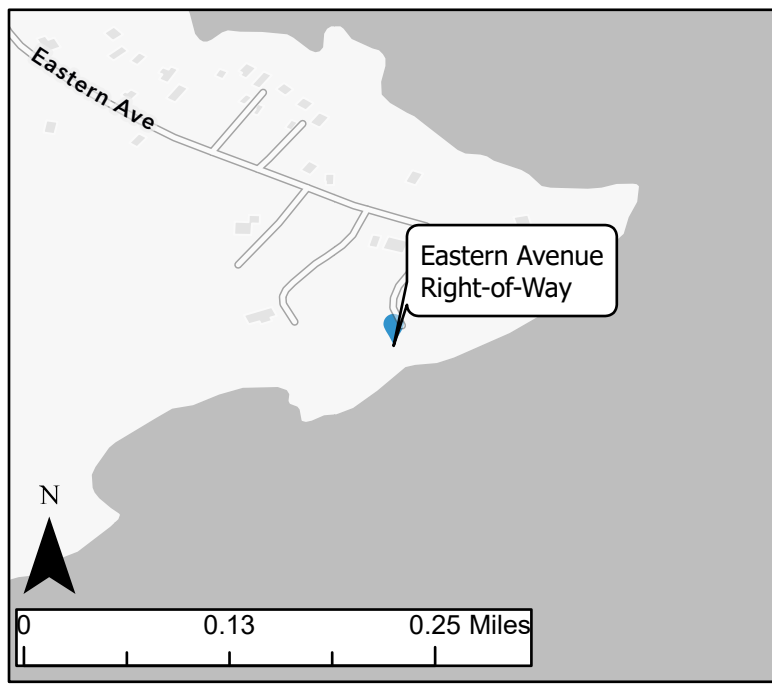
This small beach, set off from the road by two granite benches, looks west to Little Chebeague Island and can be used as a part-tide launch for kayakers. It's a lovely, quiet place to swim, lounge on the sand or picnic. Boats are moored close to shore and lobster traps are sometimes stored in the grassy area above the beach. There's private land to the north and south; please respect private property. There is limited parking along road.



Maine Coastal Public Access Guide

Eastern Avenue Right-of-Way, Long Island

Latitude & Longitude: 43.7012, -70.1362



No picture yet... We are working on it!
If you have one to share, please contact us!



Amenities & Activities

Hand Carry Launch	Trailer Launch	Rec Fishing	Hiking
No	No	Yes	No
Tidal Use	Pier/ Wharf	Tieup Spaces	Floating Dock
NA	No	No	No
Picnic Area	Pavilion/Picnic Shelter		Grill
No	No		No
Ferry Terminal	Restrooms	Lighthouse	
No	No	No	
Swimming (seasonal lifeguard)	Swimming (no lifeguard)	Dogs	
No	No	Yes	

Site Information

Sand Dune	Harbor	Mudflat	Salt Marsh
No	No	No	No
Beach	Rocky Shore	Tidal River	
No	Yes	No	
# Car Spots	# Trailer Spots	# ADA Spots	
0	0	0	

Photo Credit: NA

Site Description

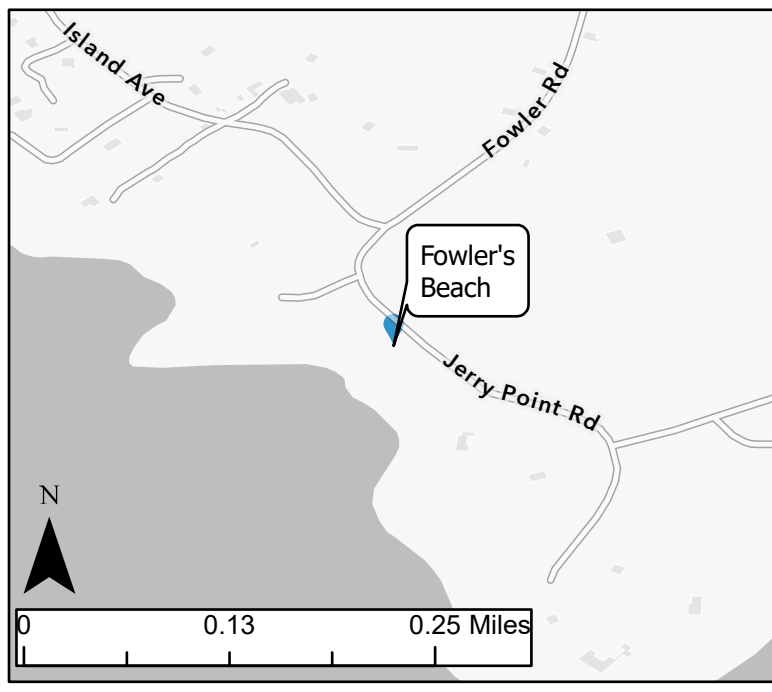
This town right-of-way leads through goldenrod and sumac to a ledge with thickets of juniper and rugosa rose. It's a gorgeous spot, looking across Luckse Sound to Cliff Island and due east to Hope Island. The rugged, rocky shore prevents swimming and launching boats; visitors can simply enjoy the view and whatever treasures have been washed up by the sea. There is limited on-street parking.



Maine Coastal Public Access Guide

Fowler's Beach, Long Island

Latitude & Longitude: 43.6803, -70.1684



No picture yet... We are working on it!
If you have one to share, please contact us!



Amenities & Activities

Hand Carry Launch	Trailer Launch	Rec Fishing	Hiking
Yes	No	Yes	No
Tidal Use	Pier/ Wharf	Tieup Spaces	Floating Dock
All Tide	No	No	No
Picnic Area	Pavilion/Picnic Shelter	Grill	
No	No	No	
Ferry Terminal	Restrooms	Lighthouse	
No	No	No	
Swimming (seasonal lifeguard)	Swimming (no lifeguard)	Dogs	
No	Yes	Yes	

Site Information

Sand Dune	Harbor	Mudflat	Salt Marsh
Yes	No	Yes	No
Beach	Rocky Shore	Tidal River	
Yes	No	No	
# Car Spots	# Trailer Spots	# ADA Spots	
0	0	0	

Photo Credit: NA

Site Description

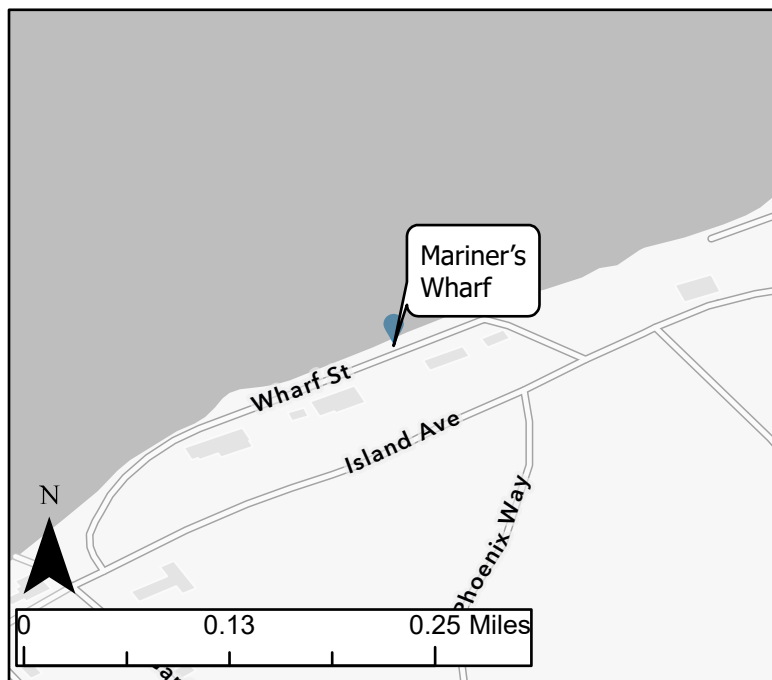
This beautiful beach on the southwest side of the island consists of two small crescents connected by a small, rocky headland just beyond the low tide line. The beach provides a quiet place to swim, but lifeguards are not present. Fishing or hand-launching kayaks is also possible. There are no amenities here, so be sure to plan ahead.



Maine Coastal Public Access Guide

Mariner's Wharf, Long Island

Latitude & Longitude: 43.6913, -70.1647



Amenities & Activities			
Hand Carry Launch	Trailer Launch	Rec Fishing	Hiking
No	No	No	No
Tidal Use	Pier/ Wharf	Tieup Spaces	Floating Dock
NA	Yes	No	Yes
Picnic Area	Pavilion/Picnic Shelter	Grill	
No	Yes	No	
Ferry Terminal	Restrooms	Lighthouse	
Yes	Yes	No	
Swimming (seasonal lifeguard)	Swimming (no lifeguard)	Dogs	
No	No	Yes	



Site Information			
Sand Dune	Harbor	Mudflat	Salt Marsh
No	Yes	No	No
Beach	Rocky Shore	Tidal River	
No	No	No	
# Car Spots	# Trailer Spots	# ADA Spots	
26-50	0	1-5	

Photo Credit: NA

Site Description

The Casco Bay Lines ferry lands here, making this site the hub of the island's activity. The state owns the public wharf; the town owns the attached floats. There's a small building to provide shelter for those waiting for the ferry. Dogs must be leashed. The site shares parking with the town hall that lies across the street. Seasonal restrooms are available.

Questions or feedback? Contact us at MaineCoastalProgram@maine.gov

<https://townoflongisland.us/wp/>

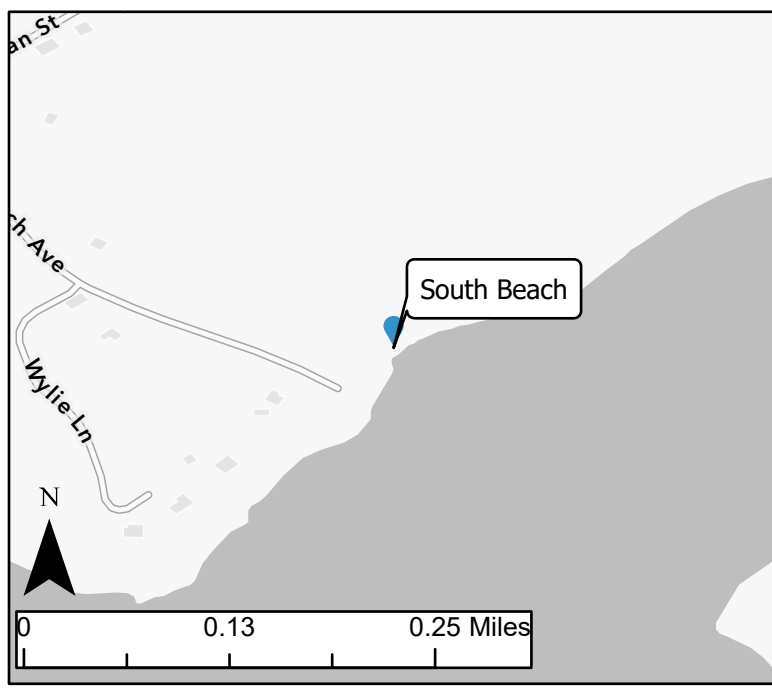
Esri Community Maps Contributors, © OpenStreetMap, Microsoft, Esri, TomTom, Garmin, SafeGraph, GeoTechnologies, Inc, METI/NASA, USGS, EPA, NPS, US Census Bureau, USDA, USFWS



Maine Coastal Public Access Guide

South Beach, Long Island

Latitude & Longitude: 43.6806, -70.1580



No picture yet... We are working on it!
If you have one to share, please contact us!



Amenities & Activities

Hand Carry Launch	Trailer Launch	Rec Fishing	Hiking
Yes	No	No	No
Tidal Use	Pier/ Wharf	Tieup Spaces	Floating Dock
NA	No	No	No
Picnic Area	Pavilion/Picnic Shelter	Grill	
No	No	No	
Ferry Terminal	Restrooms	Lighthouse	
No	Yes	No	
Swimming (seasonal lifeguard)	Swimming (no lifeguard)	Dogs	
No	Yes	Yes	

Site Information

Sand Dune	Harbor	Mudflat	Salt Marsh
No	No	No	No
Beach	Rocky Shore	Tidal River	
Yes	No	No	
# Car Spots	# Trailer Spots	# ADA Spots	
0	0	0	

Photo Credit: NA

Site Description

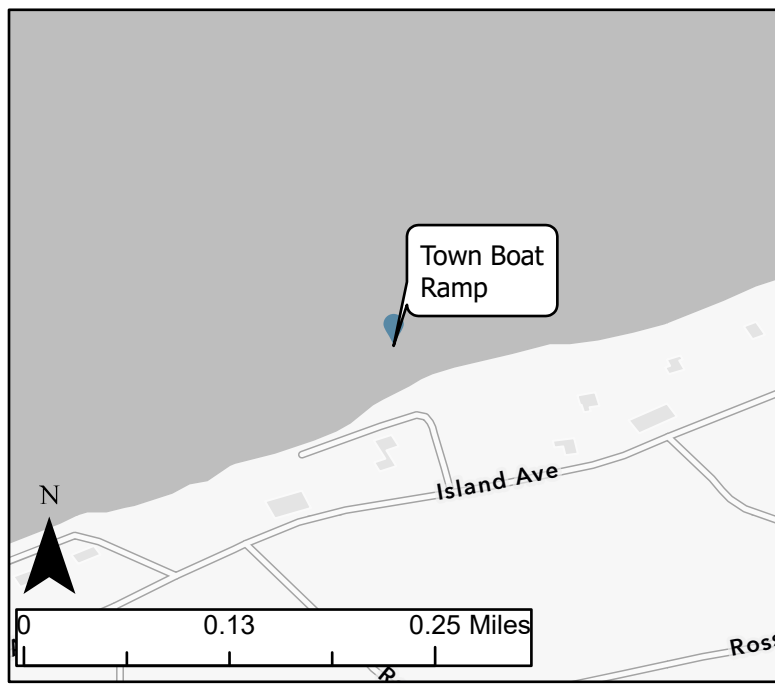
This area – also known as Sandy Beach – is tucked behind Vaill Island, which provides protection from waves and onshore breezes. The combination of gentle sand and gentle waves is an unbeatable attraction. In summer, umbrellas, lawn chairs, and sandcastles dot the strand. Paddlers can hand-carry launch from the sand. The beach starts at a jumble of wave-smoothed rocks and ledge near the end of the road and swings northeast between a stand of beach grass and the water. Beachgoers should take care to avoid poison ivy, a shrub with leaves composed of three shiny leaflets (in the fall and winter, there may be clusters of cream-colored berries), which grows with other trail-side shrubs. Part of the beach is private; visitors are asked to respect posted signs. Park along the road. Seasonal restrooms are available on-site.



Maine Coastal Public Access Guide

Town Boat Ramp, Long Island

Latitude & Longitude: 43.6932, -70.1611



No picture yet... We are working on it!
If you have one to share, please contact us!



Amenities & Activities

Hand Carry Launch	Trailer Launch	Rec Fishing	Hiking
No	Yes	No	No
Tidal Use	Pier/Wharf	Tieup Spaces	Floating Dock
All Tide	No	No	Yes
Picnic Area	Pavilion/Picnic Shelter	Grill	
No	No	No	
Ferry Terminal	Restrooms	Lighthouse	
No	No	No	
Swimming (seasonal lifeguard)	Swimming (no lifeguard)	Dogs	
No	No	Yes	

Site Information

Sand Dune	Harbor	Mudflat	Salt Marsh
No	No	No	No
Beach	Rocky Shore	Tidal River	
No	Yes	No	
# Car Spots	# Trailer Spots	# ADA Spots	
0	0	0	

Photo Credit: NA

Site Description

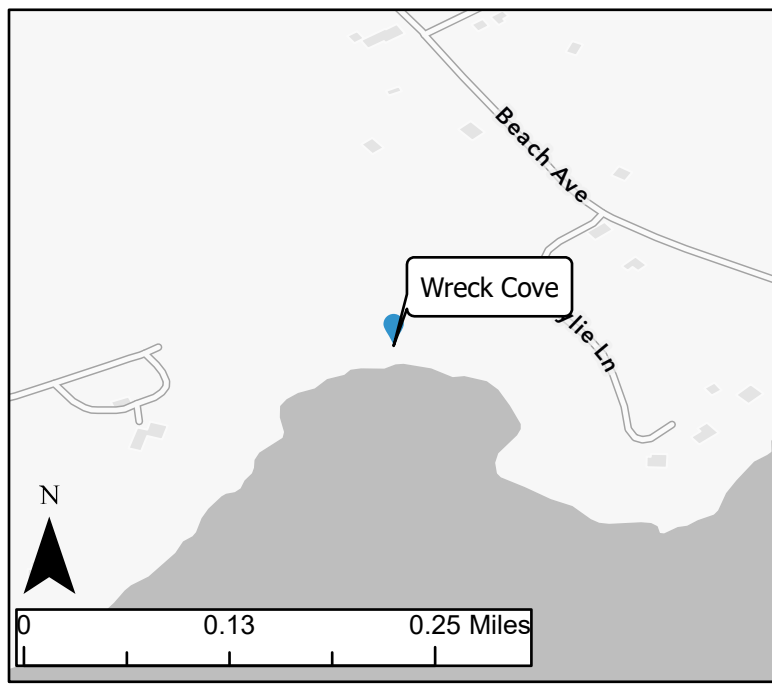
A road leads to this all-tide, paved, launch site that can accommodate trailers. A ramp and small float are located to the side. Even those who don't intend to launch a boat can sit on the dock, dangle feet in the water, and enjoy the view of Little Chebeague, Clapboard Island and the mainland. There is limited off-road parking.



Maine Coastal Public Access Guide

Wreck Cove, Long Island

Latitude & Longitude: 43.6800, -70.1626



No picture yet... We are working on it!
If you have one to share, please contact us!



Amenities & Activities

Hand Carry Launch	Trailer Launch	Rec Fishing	Hiking
No	No	No	No
Tidal Use	Pier/ Wharf	Tieup Spaces	Floating Dock
NA	No	No	No
Picnic Area	Pavilion/Picnic Shelter	Grill	
No	No	No	
Ferry Terminal	Restrooms	Lighthouse	
No	No	No	
Swimming (seasonal lifeguard)	Swimming (no lifeguard)	Dogs	
No	Yes	Yes	

Site Information

Sand Dune	Harbor	Mudflat	Salt Marsh
No	No	No	No
Beach	Rocky Shore	Tidal River	
Yes	No	No	
# Car Spots	# Trailer Spots	# ADA Spots	
0	0	0	

Photo Credit: NA

Site Description

If a boat were blown on shore here, it would not fare well – or at least that's how it seems on a windy day when waves from the south pound the cobbled beach. The Town of Long Island owns this wild, 11-acre wooded parcel with 400 feet of shoreline. There is some seaweed-covered sand, but it doesn't invite sunbathing. Instead, this is a beach for watching waves and wildlife or catching a few moments of solitude.