

Table of Contents

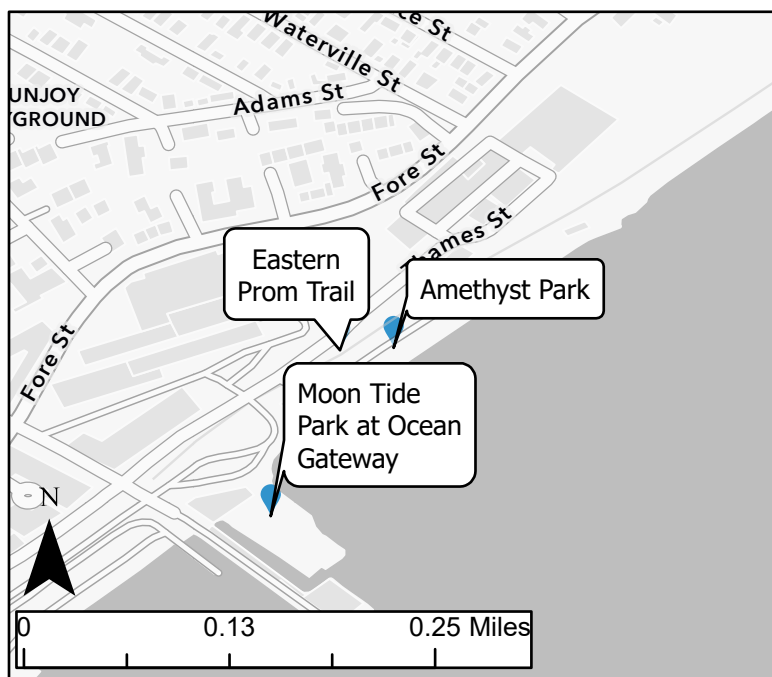
Portland.....	134
Amethyst Park	134
Back Cove Trail.....	135
Bell Buoy Park	136
Eastern Prom – East End Beach and Boat Launch.....	137
Eastern Prom Park	138
Eastern Prom Trail.....	139
Fore River Parkway Trail.....	140
Fore River Sanctuary	141
Fore River Trail.....	142
Fort Allen Park	143
Harbor View Memorial Park	144
Maine State Pier and Compass Park.....	145
Martin’s Point Trail	146
Moon Tide Park at Ocean Gateway.....	147
Portland Pier	148
Presumpscot River Preserve	149
Shoreway Access Trail – 100 Commercial Street Passageway and Harbor View	150
Tukey’s Bridge	151
Veranda Street Green Space.....	152



Maine Coastal Public Access Guide

Amethyst Park, Portland

Latitude & Longitude: 43.6613, -70.2448



Amenities & Activities			
Hand Carry Launch	Trailer Launch	Rec Fishing	Hiking
Yes	No	Yes	No
Tidal Use	Pier/Wharf	Tieup Spaces	Floating Dock
NA	No	Yes	Yes
Picnic Area	Pavilion/Picnic Shelter	Grill	
No	No	No	
Ferry Terminal	Restrooms	Lighthouse	
No	No	No	
Swimming (seasonal lifeguard)	Swimming (no lifeguard)	Dogs	
No	No	Yes	



Site Information			
Sand Dune	Harbor	Mudflat	Salt Marsh
No	Yes	No	No
Beach	Rocky Shore	Tidal River	
No	No	No	
# Car Spots	# Trailer Spots	# ADA Spots	
11-25	0	1-5	

Photo Credit: Brittney Nickerson

Site Description

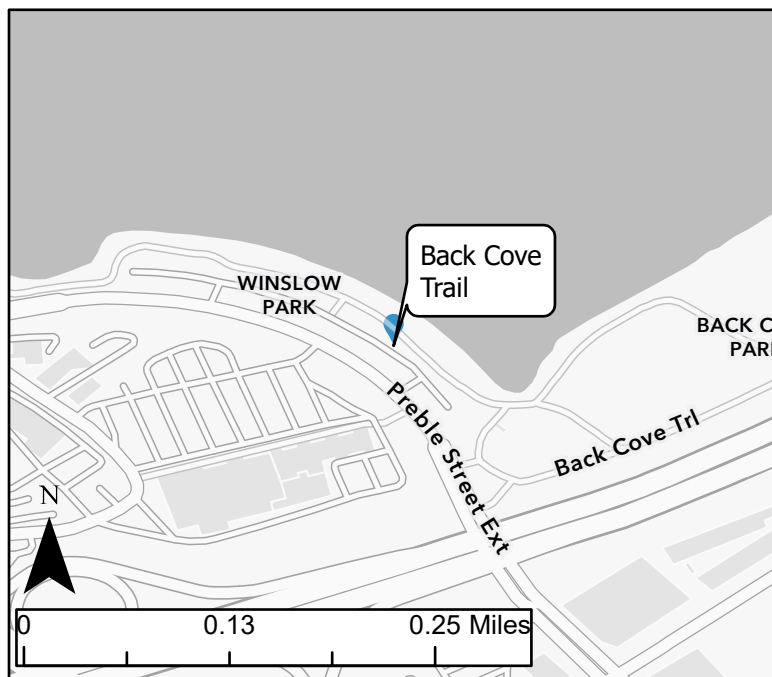
This 1.75-acre park along Portland's Eastern Waterfront has a public boat landing (Mavadones Landing) that allows boat-based visitors to tie up for short periods (no overnight berthing). Small hand-carry boats can be launched from the floats. The park has native garden beds, a waterfront promenade, and grassy lawns, and visitors can enjoy the view of Portland Harbor from a swinging bench or rent a bike to explore the Eastern Prom and Old Port. Food trucks can occasionally be found here. This site provides parking and pedestrian access to the Eastern Promenade Trail, Maine Narrow Gauge Railroad, Moon Tide Park, and the Old Port. Parking nearby is limited but other parking is available elsewhere in the Old Port. The park also serves as the home base for Portland's Community Sailing program, SailMaine.



Maine Coastal Public Access Guide

Back Cove Trail, Portland

Latitude & Longitude: 43.6648, -70.2672



Amenities & Activities

Hand Carry Launch	Trailer Launch	Rec Fishing	Hiking
No	No	No	Yes
Tidal Use	Pier/Wharf	Tieup Spaces	Floating Dock
NA	No	No	No
Picnic Area	Pavilion/Picnic Shelter	Grill	
Yes	No	No	
Ferry Terminal	Restrooms	Lighthouse	
No	No	No	
Swimming (seasonal lifeguard)	Swimming (no lifeguard)	Dogs	
No	No	Yes	

Site Information

Sand Dune	Harbor	Mudflat	Salt Marsh
No	No	Yes	No
Beach	Rocky Shore	Tidal River	
No	Yes	No	
# Car Spots	# Trailer Spots	# ADA Spots	
100+	0	6-10	

Photo Credit: Corey Templeton

Site Description

This flat, 3-mile loop around a tidal basin, marked every quarter mile, attracts thousands of walkers, runners and bicyclists and is a popular location for organized events, including spectacular fireworks. Some sections are paved and others are surfaced with stone dust. Visitors use the many benches that line the shaded trail, which is at its finest in the spring when trees bloom. Back Cove offers habitat for waterfowl and wading birds that work the mudflats during low tide. Baxter Boulevard, which parallels the trail, is lit at night, so the area is used long after sunset with the city's illuminated skyline creating a dramatic backdrop. This trail joins the Eastern Promenade Trail at Tukey's Bridge, and it abuts two other recreation areas. Back Cove Park is a community space with a soccer field. Across the cove, Payson Park provides an opportunity for families to spread out on lawns for picnics and cool sea breezes. There are soccer and softball leagues, pick-up basketball and a sledding hill. Bathrooms available at both parks. Dogs must be leashed. Large parking lots off Preble Street and Elm Street and on north side of Baxter Boulevard at Payson Park. Car charging stations are Questions or feedback? Contact us at MaineCoastalProgram@maine.gov

<https://www.trails.org/>

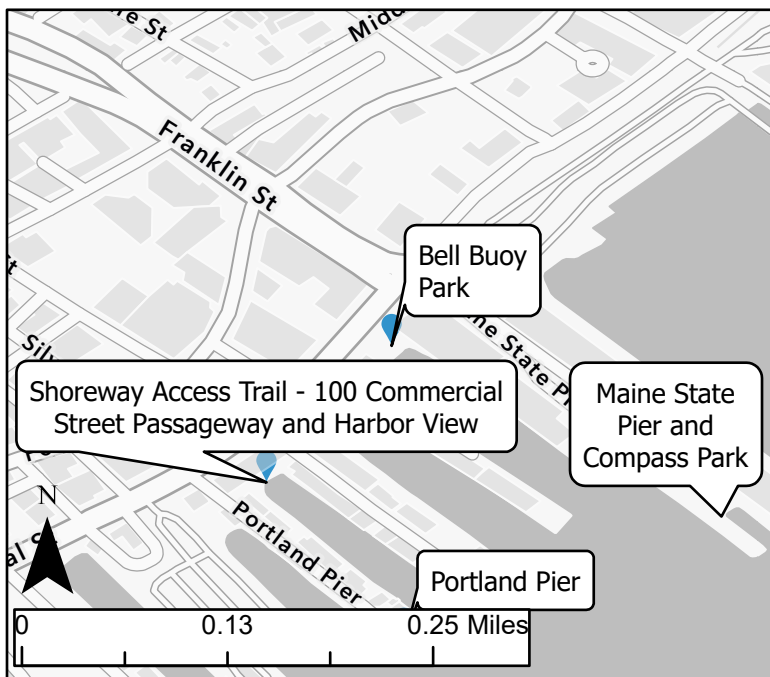
Esri Community Maps Contributors, © OpenStreetMap, Microsoft, Esri, TomTom, Garmin, SafeGraph, GeoTechnologies, Inc, METI/NASA, USGS, EPA, NPS, US Census Bureau, USDA, USFWS



Maine Coastal Public Access Guide

Bell Buoy Park, Portland

Latitude & Longitude: 43.6575, -70.2498



Amenities & Activities			
Hand Carry Launch	Trailer Launch	Rec Fishing	Hiking
No	No	No	No
Tidal Use	Pier/Wharf	Tieup Spaces	Floating Dock
NA	No	No	Yes
Picnic Area	Pavilion/Picnic Shelter		Grill
No	No		No
Ferry Terminal	Restrooms	Lighthouse	
No	No	No	
Swimming (seasonal lifeguard)	Swimming (no lifeguard)	Dogs	
No	No	Yes	



Site Information			
Sand Dune	Harbor	Mudflat	Salt Marsh
No	Yes	No	No
Beach	Rocky Shore	Tidal River	
No	No	No	
# Car Spots	# Trailer Spots	# ADA Spots	
0	0	0	

Photo Credit: Corey Templeton

Site Description

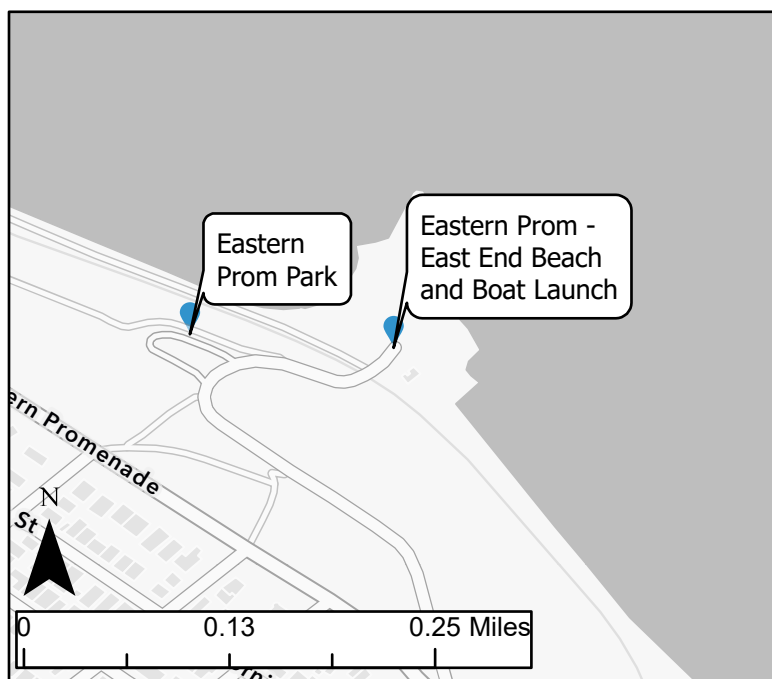
This tiny public landing is the drop-off and pick-up location for water taxi services to the Casco Bay islands. Although there is a year-round floating wharf, unattended boats are not allowed. Dogs must be leashed. Park in metered on-street spots or in the nearby garage. The park is open from 6:30am to 10pm.



Maine Coastal Public Access Guide

Eastern Prom - East End Beach and Boat Launch, Portland

Latitude & Longitude: 43.6698, -70.2416



Amenities & Activities

Hand Carry Launch	Trailer Launch	Rec Fishing	Hiking
No	Yes	Yes	Yes
Tidal Use	Pier/Wharf	Tieup Spaces	Floating Dock
All Tide	No	No	Yes
Picnic Area	Pavilion/Picnic Shelter	Grill	
Yes	No	No	
Ferry Terminal	Restrooms	Lighthouse	
No	Yes	No	
Swimming (seasonal lifeguard)	Swimming (no lifeguard)	Dogs	
No	Yes	Yes	

Site Information

Sand Dune	Harbor	Mudflat	Salt Marsh
Yes	Yes	No	No
Beach	Rocky Shore	Tidal River	
Yes	Yes	No	
# Car Spots	# Trailer Spots	# ADA Spots	
11-25	11-25	1-5	

Photo Credit: Corey Templeton

Site Description

This 78-acre recreation complex offers something for everyone. East End Beach, the city's only public beach, provides several hundred yards of sand for family-oriented swimming. Nearby lie two half-tide paved boat launches (fee) that accept all trailer sizes as well as hand-carried boats. Fishermen cast from the docks and rocks and a grassy hillside park with benches and spectacular views of Casco Bay. A playground, ball fields and tennis courts offer some of the most scenic free recreation in Maine. The Eastern Promenade Trail, a 2.1-mile path with several side trips (including Loring Memorial and Fort Allen) connects to both the Back Cove Trail and the Bayside Trail, making this area ideal for biking, walking and running. The Maine Narrow Gauge Railroad Museum is also located on the Eastern Promenade. Parking is available in the beach/launch area and on Cutter Drive (ample trailer parking). There is also parallel parking along the street. A bathroom is located on-site for public use.

Questions or feedback? Contact us at MaineCoastalProgram@maine.gov
<https://www.portlandmaine.gov/>

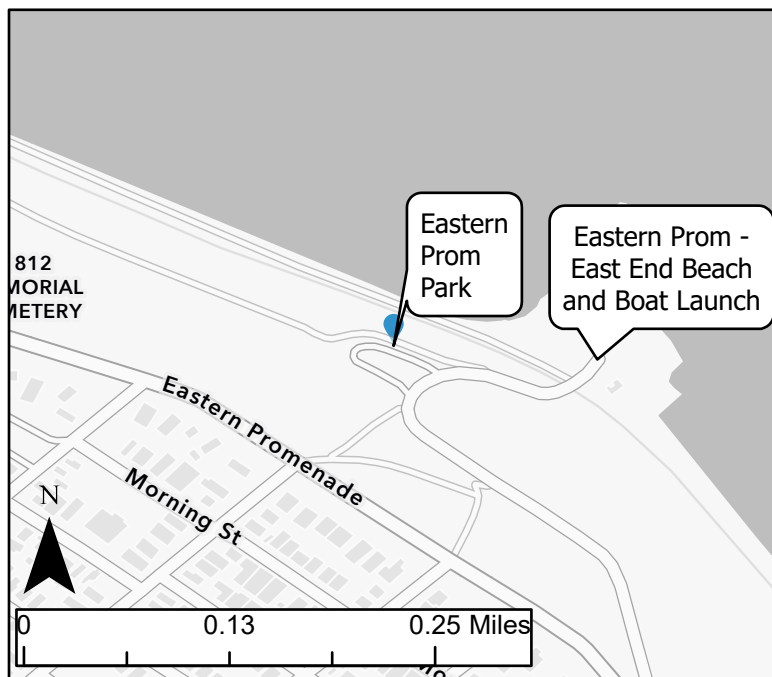
Esri Community Maps Contributors, © OpenStreetMap, Microsoft, Esri, TomTom, Garmin, SafeGraph, GeoTechnologies, Inc, METI/NASA, USGS, EPA, NPS, US Census Bureau, USDA, USFWS



Maine Coastal Public Access Guide

Eastern Prom Park, Portland

Latitude & Longitude: 43.6699, -70.2434



Site Description

This 78-acre recreation complex offers something for everyone. East End Beach, the city's only public beach, provides several hundred yards of sand for family-oriented swimming. Nearby lie two half-tide paved boat launches (fee) that accept all trailer sizes as well as hand-carried boats. Fishermen cast from the docks and rocks and a grassy hillside park with benches and spectacular views of Casco Bay. A playground, ball fields and tennis courts offer some of the most scenic free recreation in Maine. The Eastern Promenade Trail, a 2.1-mile path with several side trips (including Loring Memorial and Fort Allen) connects to both the Back Cove Trail and the Bayside Trail, making this area ideal for biking, walking and running. The Maine Narrow Gauge Railroad Museum is also located on the Eastern Promenade. Parking is available in the beach/launch area and on Cutter Drive (ample trailer parking). There is also parallel parking along the street. A bathroom is located on-site for public use.

Questions or feedback? Contact us at MaineCoastalProgram@maine.gov
www.portlandmaine.gov

Esri Community Maps Contributors, © OpenStreetMap, Microsoft, Esri, TomTom, Garmin, SafeGraph, GeoTechnologies, Inc, METI/NASA, USGS, EPA, NPS, US Census Bureau, USDA, USFWS

Amenities & Activities

Hand Carry Launch	Trailer Launch	Rec Fishing	Hiking
No	No	No	Yes
Tidal Use	Pier/Wharf	Tieup Spaces	Floating Dock
NA	No	No	No
Picnic Area	Pavilion/Picnic Shelter	Grill	
Yes	No	No	
Ferry Terminal	Restrooms	Lighthouse	
No	Yes	No	
Swimming (seasonal lifeguard)	Swimming (no lifeguard)	Dogs	
No	No	Yes	

Site Information

Sand Dune	Harbor	Mudflat	Salt Marsh
No	Yes	No	No
Beach	Rocky Shore	Tidal River	
Yes	No	No	
# Car Spots	# Trailer Spots	# ADA Spots	
51-100	26-50	1-5	

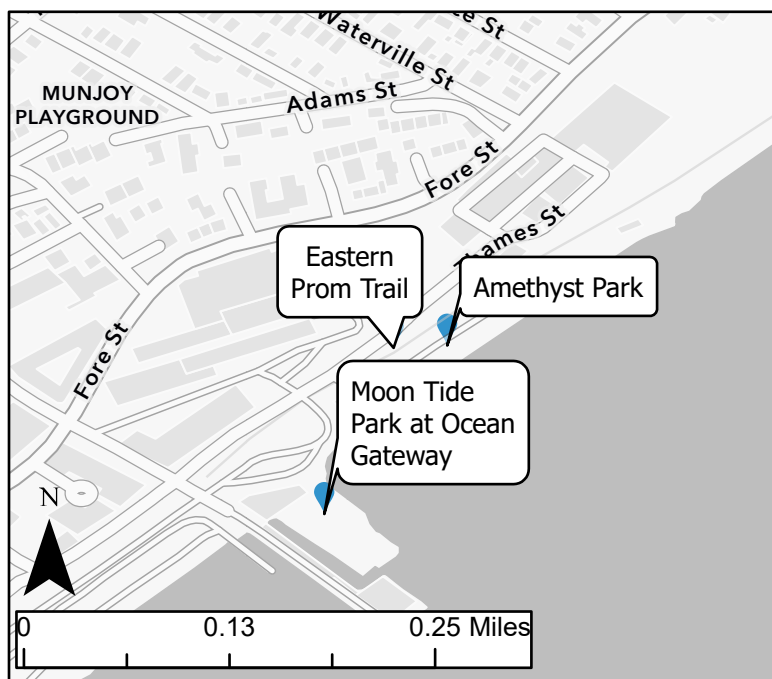
Photo Credit: Corey Templeton



Maine Coastal Public Access Guide

Eastern Prom Trail, Portland

Latitude & Longitude: 43.6613, -70.2453



Amenities & Activities

Hand Carry Launch	Trailer Launch	Rec Fishing	Hiking
No	No	Yes	Yes
Tidal Use	Pier/Wharf	Tieup Spaces	Floating Dock
NA	No	No	No
Picnic Area	Pavilion/Picnic Shelter	Grill	
No	No	No	
Ferry Terminal	Restrooms	Lighthouse	
No	Yes	No	
Swimming (seasonal lifeguard)	Swimming (no lifeguard)	Dogs	
No	No	Yes	

Site Information

Sand Dune	Harbor	Mudflat	Salt Marsh
No	Yes	No	No
Beach	Rocky Shore	Tidal River	
No	Yes	No	
# Car Spots	# Trailer Spots	# ADA Spots	
0	0	1-5	

Photo Credit: NA

Site Description

This 78-acre recreation complex offers something for everyone. East End Beach, the city's only public beach, provides several hundred yards of sand for family-oriented swimming. Nearby lie two half-tide paved boat launches (fee) that accept all trailer sizes as well as hand-carried boats. Fishermen cast from the docks and rocks and a grassy hillside park with benches and spectacular views of Casco Bay. A playground, ball fields and tennis courts offer some of the most scenic free recreation in Maine. The Eastern Promenade Trail, a 2.1-mile path with several side trips (including Loring Memorial and Fort Allen) connects to both the Back Cove Trail and the Bayside Trail, making this area ideal for biking, walking and running. The Maine Narrow Gauge Railroad Museum is also located on the Eastern Promenade. Parking is available in the beach/launch area and on Cutter Drive (ample trailer parking). There is also parallel parking along the street. A bathroom is located on-site for public use.

Questions or feedback? Contact us at MaineCoastalProgram@maine.gov
www.portlandmaine.gov

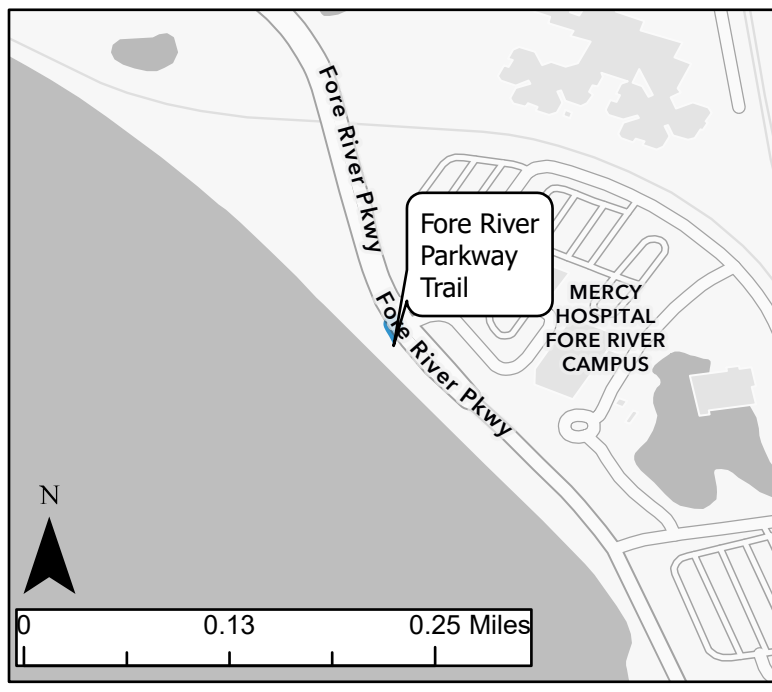
Esri Community Maps Contributors, © OpenStreetMap, Microsoft, Esri, TomTom, Garmin, SafeGraph, GeoTechnologies, Inc, METI/NASA, USGS, EPA, NPS, US Census Bureau, USDA, USFWS



Maine Coastal Public Access Guide

Fore River Parkway Trail, Portland

Latitude & Longitude: 43.6484, -70.2837



No picture yet... We are working on it!
If you have one to share, please contact us!



Amenities & Activities

Hand Carry Launch	Trailer Launch	Rec Fishing	Hiking
No	No	No	Yes
Tidal Use	Pier/Wharf	Tieup Spaces	Floating Dock
NA	No	No	No
Picnic Area	Pavilion/Picnic Shelter		Grill
No	No		No
Ferry Terminal	Restrooms	Lighthouse	
No	No	No	
Swimming (seasonal lifeguard)	Swimming (no lifeguard)	Dogs	
No	No	Yes	

Site Information

Sand Dune	Harbor	Mudflat	Salt Marsh
No	Yes	Yes	Yes
Beach	Rocky Shore	Tidal River	
No	Yes	No	
# Car Spots	# Trailer Spots	# ADA Spots	
1-5	0	0	

Photo Credit: NA

Site Description

This 1.3-mile-long, paved urban walking trail along the river runs from the bus and train station at the Portland Transportation Center to Danforth Street, passing Mercy Hospital and its Mercy Pond Loop. (The loop offers excellent birding as migrators converge on a green oasis in an urban landscape.) The trail ends abruptly on West Commercial Street amid highways and heavy industry. Fee parking is available at the Transportation Center, 100 Thompson's Point Rd off Congress Street.

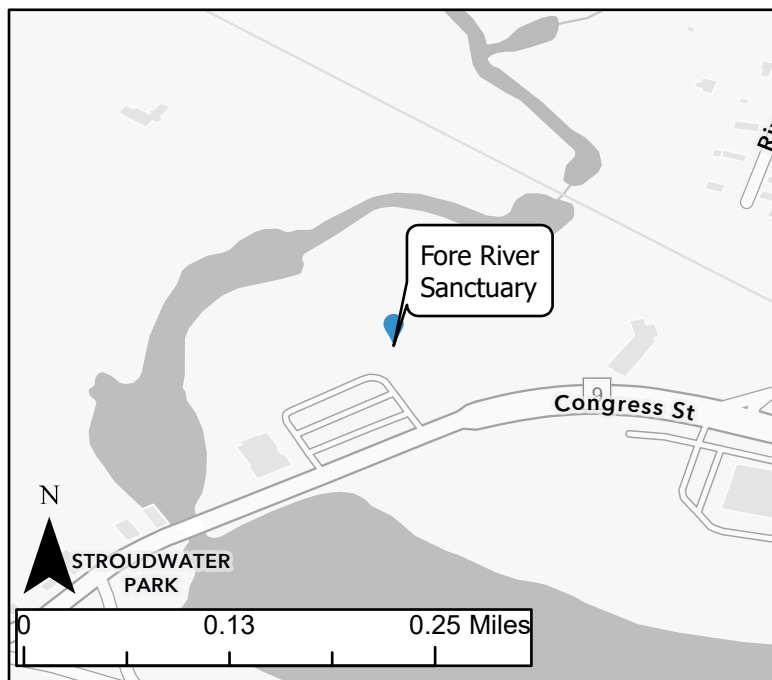
Questions or feedback? Contact us at MaineCoastalProgram@maine.gov



Maine Coastal Public Access Guide

Fore River Sanctuary, Portland

Latitude & Longitude: 43.6604, -70.3093



Amenities & Activities			
Hand Carry Launch	Trailer Launch	Rec Fishing	Hiking
No	No	No	Yes
Tidal Use	Pier/ Wharf	Tieup Spaces	Floating Dock
NA	No	No	No
Picnic Area	Pavilion/Picnic Shelter		Grill
No	No		No
Ferry Terminal	Restrooms	Lighthouse	
No	No	No	
Swimming (seasonal lifeguard)	Swimming (no lifeguard)	Dogs	
No	No	Yes	



Site Information			
Sand Dune	Harbor	Mudflat	Salt Marsh
No	No	Yes	Yes
Beach	Rocky Shore	Tidal River	
No	No	Yes	
# Car Spots	# Trailer Spots	# ADA Spots	
0	0	0	

Photo Credit: 2013 Maine Coastal Access Guide

Site Description

This 85-acre wildlife sanctuary offers opportunities for hikers, bikers, skiers and snowshoers. From the Congress Street trailhead, the route follows the flat towpath of the Cumberland and Oxford Canal for more than half a mile before turning north across a wetland. It later joins the Fore River and a hilly loop leading to Jewell Falls, Portland's only natural waterfall. Red oak and white pine provide songbird habitat; lowlands where freshwater and salt marsh mingle attract birds. The site has kiosks with interpretive information as well as benches with views of the river's densely vegetated shoreline. The area is open from dawn to dusk; leashed dogs are allowed. A short excursion along Congress St links this area with the Fore River Trail and Stroudwater Trail as well as the Capisic Brook Trail.

Questions or feedback? Contact us at MaineCoastalProgram@maine.gov

<https://trails.org/our-trails/fore-river-sanctuary/>

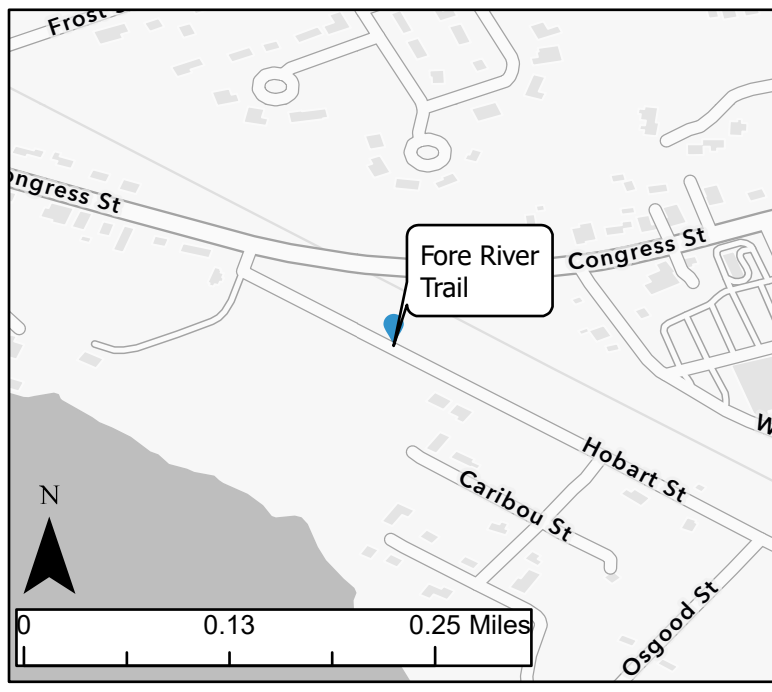
Esri Community Maps Contributors, © OpenStreetMap, Microsoft, Esri, TomTom, Garmin, SafeGraph, GeoTechnologies, Inc, METI/NASA, USGS, EPA, NPS, US Census Bureau, USDA, USFWS



Maine Coastal Public Access Guide

Fore River Trail, Portland

Latitude & Longitude: 43.6578, -70.3012



No picture yet... We are working on it!
If you have one to share, please contact us!



Site Description

This scenic path, which links to the Fore River Parkway, offers lush fields, singing red-winged blackbirds and vibrant riparian wetlands. A gravel trail with boardwalks runs along the river and rail tracks, through woods and marshes east to Thompson's Point. Signs along the way describe the area's fragile ecosystem and damage caused by an oil spill in Portland Harbor in 1996. To the west, a short walk along Congress St connects hikers to the Stroudwater Trail and the Fore River Sanctuary, an unusual opportunity to experience coastal nature sites and Portland's famous eateries on the same hike. Park along Hobart Street; the trail crosses over the street to the south.

Amenities & Activities

Hand Carry Launch	Trailer Launch	Rec Fishing	Hiking
No	No	No	Yes
Tidal Use	Pier/Wharf	Tieup Spaces	Floating Dock
NA	No	No	No
Picnic Area	Pavilion/Picnic Shelter	Grill	
No	No	No	
Ferry Terminal	Restrooms	Lighthouse	
No	No	No	
Swimming (seasonal lifeguard)	Swimming (no lifeguard)	Dogs	
No	No	Yes	

Site Information

Sand Dune	Harbor	Mudflat	Salt Marsh
No	No	Yes	Yes
Beach	Rocky Shore	Tidal River	
No	Yes	Yes	
# Car Spots	# Trailer Spots	# ADA Spots	
26-50	0	6-10	

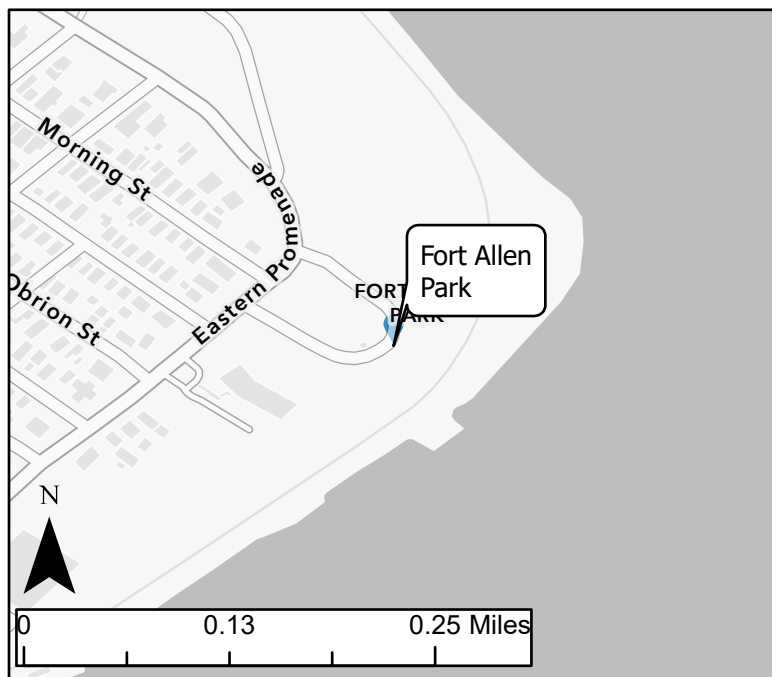
Photo Credit: NA



Maine Coastal Public Access Guide

Fort Allen Park, Portland

Latitude & Longitude: 43.6652, -70.2401



Amenities & Activities			
Hand Carry Launch	Trailer Launch	Rec Fishing	Hiking
No	No	No	No
Tidal Use	Pier/ Wharf	Tieup Spaces	Floating Dock
NA	No	No	No
Picnic Area	Pavilion/Picnic Shelter	Grill	
No	Yes	No	
Ferry Terminal	Restrooms	Lighthouse	
No	No	No	
Swimming (seasonal lifeguard)	Swimming (no lifeguard)	Dogs	
No	No	Yes	



Site Information			
Sand Dune	Harbor	Mudflat	Salt Marsh
No	Yes	No	No
Beach	Rocky Shore	Tidal River	
No	No	No	
# Car Spots	# Trailer Spots	# ADA Spots	
26-50	0	0	

Photo Credit: Corey Templeton

Site Description

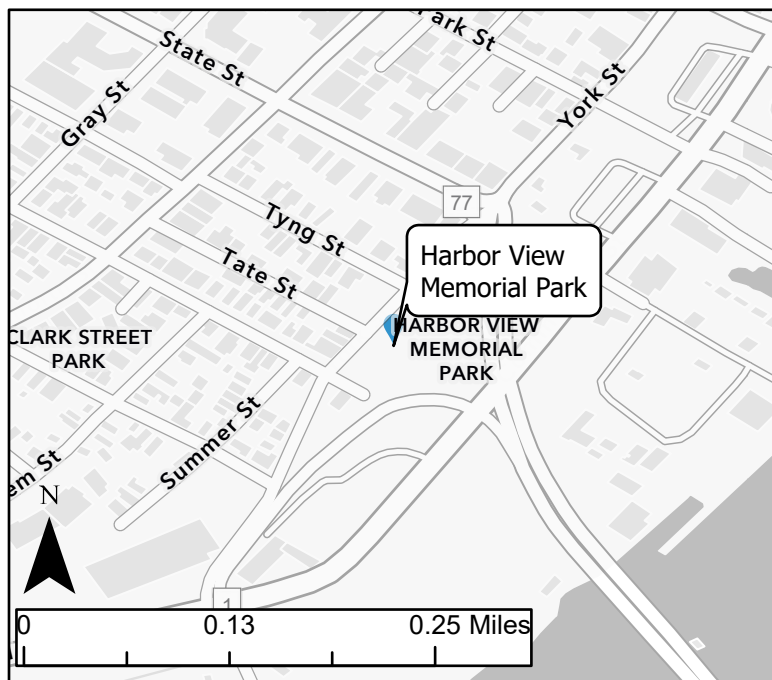
An extension of Eastern Promenade, this 9.3-acre park offers sweeping views of Portland Harbor, Casco Bay islands, wind-driven sailboats, and majestic cruise ships. The shaded promontory is rich with military history: The park was named for Revolutionary War hero Ethan Allen, who captured Fort Ticonderoga in 1775; a granite bench dedicated in 1929 honors the Union army; the giant mast of the U.S.S. Portland, commissioned in 1933 as a U.S. Navy cruiser, is housed here. While much of the Eastern Prom is busy and active, this quiet site invites serenity and contemplation – except on the Fourth of July, when it is the prime spot for viewing Portland's fireworks. The park is open from 6:30am to 10pm. Dogs must be leashed. Park in a small turn-out lot.



Maine Coastal Public Access Guide

Harbor View Memorial Park, Portland

Latitude & Longitude: 43.6481, -70.2607



Amenities & Activities

Hand Carry Launch	Trailer Launch	Rec Fishing	Hiking
No	No	No	No
Tidal Use	Pier/Wharf	Tieup Spaces	Floating Dock
NA	No	No	No
Picnic Area	Pavilion/Picnic Shelter	Grill	
Yes	No	No	
Ferry Terminal	Restrooms	Lighthouse	
No	No	No	
Swimming (seasonal lifeguard)	Swimming (no lifeguard)	Dogs	
No	No	Yes	



Site Information

Sand Dune	Harbor	Mudflat	Salt Marsh
No	Yes	No	No
Beach	Rocky Shore	Tidal River	
No	No	No	
# Car Spots	# Trailer Spots	# ADA Spots	
11-25	0	0	

Photo Credit: Brittney Nickerson, Corey Templeton

Site Description

This park sits on a hill overlooking the Casco Bay Bridge and the marine terminal on the waterfront. The park has grassy spaces and sidewalks throughout. Benches and picnic tables are available, and a playground can be found at the Tyng/Tate Playground across the street. Dogs are welcome but must be leashed. The park is open from 6:30 am to 10:00 pm. Two-hour parking is available on-street.

Questions or feedback? Contact us at MaineCoastalProgram@maine.gov

<https://www.portlandmaine.gov/>

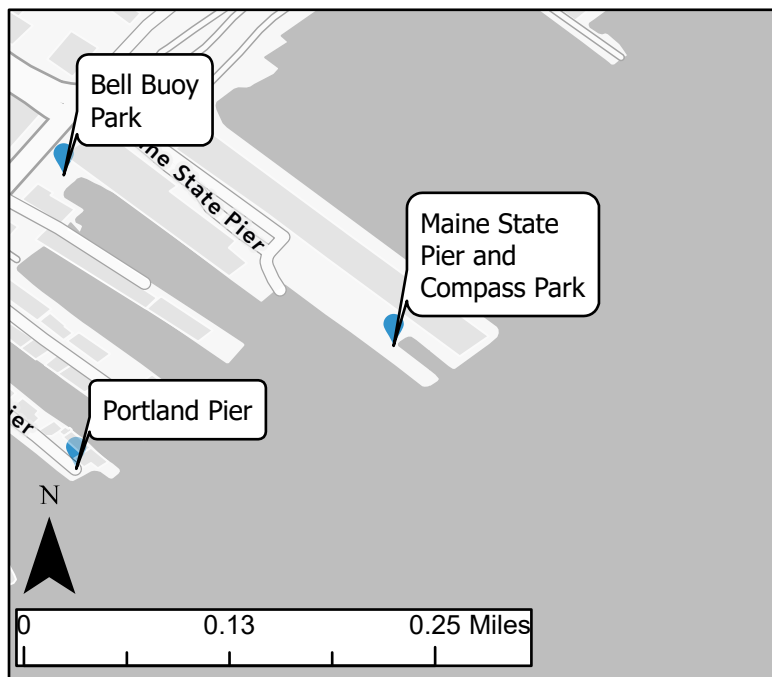
Esri Community Maps Contributors, © OpenStreetMap, Microsoft, Esri, TomTom, Garmin, SafeGraph, GeoTechnologies, Inc, METI/NASA, USGS, EPA, NPS, US Census Bureau, USDA, USFWS



Maine Coastal Public Access Guide

Maine State Pier and Compass Park, Portland

Latitude & Longitude: 43.6560, -70.2469



Amenities & Activities

Hand Carry Launch	Trailer Launch	Rec Fishing	Hiking
No	No	Yes	No
Tidal Use	Pier/Wharf	Tieup Spaces	Floating Dock
NA	Yes	No	Yes
Picnic Area	Pavilion/Picnic Shelter	Grill	
No	No	No	
Ferry Terminal	Restrooms	Lighthouse	
Yes	Yes	No	
Swimming (seasonal lifeguard)	Swimming (no lifeguard)	Dogs	
No	No	Yes	

Site Information

Sand Dune	Harbor	Mudflat	Salt Marsh
No	Yes	No	No
Beach	Rocky Shore	Tidal River	
No	No	No	
# Car Spots	# Trailer Spots	# ADA Spots	
0	0	0	

Photo Credit: Corey Templeton

Site Description

This extensive pier in Portland Harbor supports the Casco Bay Islands Transit District's ferry terminal as well as tiny Compass Park. Ferries that serve the islands operate year-round, ceasing operations only for severe storms. Year-round restrooms are available at the terminal. There are also scenic summer cruises (these include music cruises, private charters and lobster bakes); music from a wedding held on a chartered ferry can sometimes be heard drifting across the harbor. Boaters may tie up at the pier for short periods at the attached public wharf and dock; commercial and passenger-carrying schooners also berth on floating docks here. Despite all the activity, there's plenty of room to fish at the end of the concrete pier. Compass Park, open space on the pier itself, is occasionally a venue for concerts and festivals. Pedestrians may watch pier activity from benches, then venture into the cobblestone streets of the Old Port to find a rich assortment of eateries and shops. Use the on-site parking garage or, as the pier lot is often full, on-street metered parking and parking garages in the Old Port.

Questions or feedback? Contact us at MaineCoastalProgram@maine.gov

<https://www.portlandmaine.gov/>

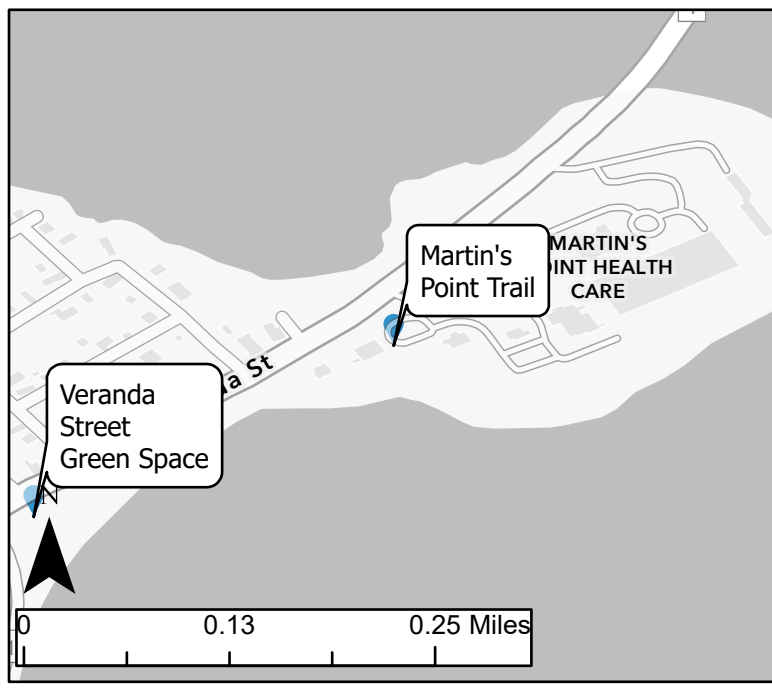
Esri Community Maps Contributors, © OpenStreetMap, Microsoft, Esri, TomTom, Garmin, SafeGraph, GeoTechnologies, Inc, METI/NASA, USGS, EPA, NPS, US Census Bureau, USDA, USFWS



Maine Coastal Public Access Guide

Martin's Point Trail, Portland

Latitude & Longitude: 43.6876, -70.2483



No picture yet... We are working on it!
If you have one to share, please contact us!



Site Description

This trail wraps around Martin's Point Health Center and provides views of Casco Bay and the city of Portland. The trail is approximately a quarter-mile long. Dogs are welcome. Picnic tables and benches can be found along the trail. Part of the trail is universally accessible, and a bus stop connects this site to other locations in Portland. A memorial to the USS Reuben James is also present. Ample parking can be found at the site, but there are no restrooms or other amenities.

Amenities & Activities

Hand Carry Launch	Trailer Launch	Rec Fishing	Hiking
No	No	No	Yes
Tidal Use	Pier/ Wharf	Tieup Spaces	Floating Dock
NA	No	No	No
Picnic Area	Pavilion/Picnic Shelter	Grill	
Yes	No	No	
Ferry Terminal	Restrooms	Lighthouse	
No	No	No	
Swimming (seasonal lifeguard)	Swimming (no lifeguard)	Dogs	
No	No	Yes	

Site Information

Sand Dune	Harbor	Mudflat	Salt Marsh
No	Yes	Yes	No
Beach	Rocky Shore	Tidal River	
No	Yes	No	
# Car Spots	# Trailer Spots	# ADA Spots	
100+	0	1-5	

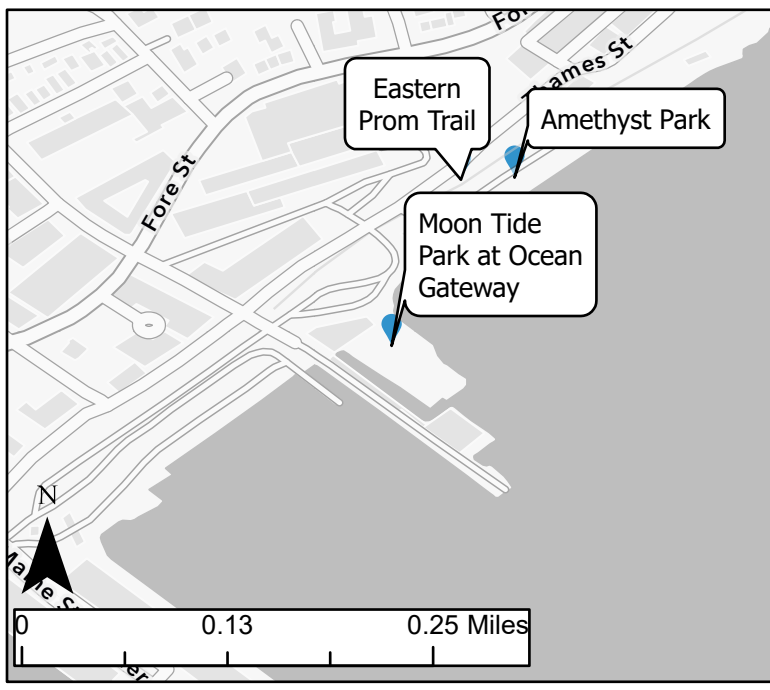
Photo Credit: NA



Maine Coastal Public Access Guide

Moon Tide Park at Ocean Gateway, Portland

Latitude & Longitude: 43.6598, -70.2459



No picture yet... We are working on it!
If you have one to share, please contact us!



Amenities & Activities

Hand Carry Launch	Trailer Launch	Rec Fishing	Hiking
No	No	No	No
Tidal Use	Pier/Wharf	Tieup Spaces	Floating Dock
NA	No	No	No
Picnic Area	Pavilion/Picnic Shelter	Grill	
No	No	No	
Ferry Terminal	Restrooms	Lighthouse	
No	Yes	No	
Swimming (seasonal lifeguard)	Swimming (no lifeguard)	Dogs	
No	No	Yes	

Site Information

Sand Dune	Harbor	Mudflat	Salt Marsh
No	Yes	No	No
Beach	Rocky Shore	Tidal River	
No	No	No	
# Car Spots	# Trailer Spots	# ADA Spots	
0	0	0	

Photo Credit: NA

Site Description

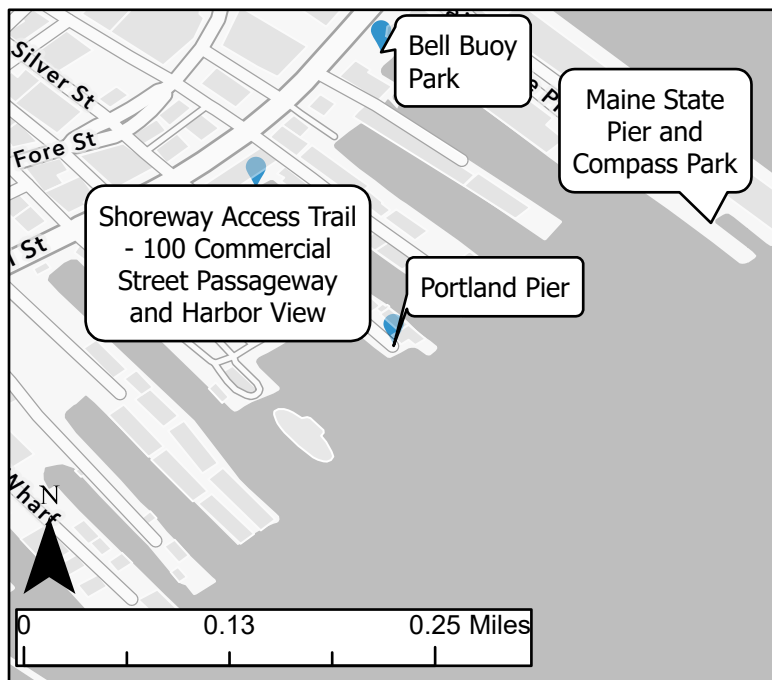
Architects designed Ocean Gateway (a terminal in Portland Harbor for ferries and cruise ships) to resemble the prow of a ship; the sleek building overlooks a park, pier and inner harbor waterfront. The park is not well signed, but it is an inviting space with benches, trees and lawns, all of which lead to a high berm along the water. Portland's restaurants and shops can be found farther east on Commercial St. Dogs must be leashed. There is minimal parking in a small lot; more parking is available in city garages or at on-street meters. Year-round restrooms can be found on-site.



Maine Coastal Public Access Guide

Portland Pier, Portland

Latitude & Longitude: 43.6549, -70.2497



No picture yet... We are working on it!
If you have one to share, please contact us!



Site Description

This pier provides excellent views of Portland Harbor. Although it is primarily used by Portland's commercial fishing industry, the public can access a right-of-way that leads to the end of the pier. Public visitors are asked to be mindful of those who work on the pier and to avoid taking up too much space. A restaurant can be found at the end of the pier, while some parking is available on the wharf and more can be found on side streets in the Old Port or in nearby parking garages.

Amenities & Activities

Hand Carry Launch	Trailer Launch	Rec Fishing	Hiking
No	No	Yes	No
Tidal Use	Pier/Wharf	Tieup Spaces	Floating Dock
NA	Yes	No	No
Picnic Area	Pavilion/Picnic Shelter	Grill	
No	No	No	
Ferry Terminal	Restrooms	Lighthouse	
No	No	No	
Swimming (seasonal lifeguard)	Swimming (no lifeguard)	Dogs	
No	No	Yes	

Site Information

Sand Dune	Harbor	Mudflat	Salt Marsh
No	Yes	No	No
Beach	Rocky Shore	Tidal River	
No	No	No	
# Car Spots	# Trailer Spots	# ADA Spots	
0	0	0	

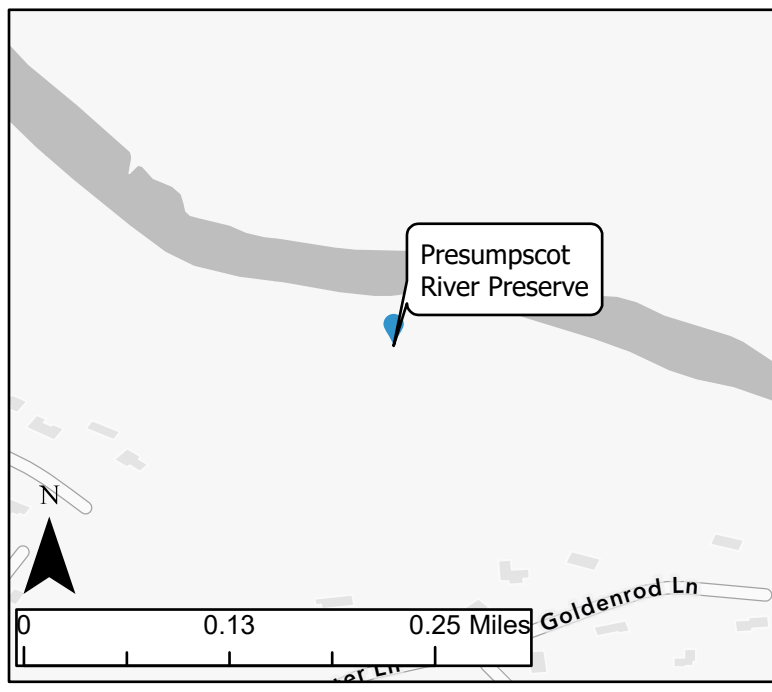
Photo Credit: NA



Maine Coastal Public Access Guide

Presumpscot River Preserve, Portland

Latitude & Longitude: 43.7218, -70.2785



No picture yet... We are working on it!
If you have one to share, please contact us!



Amenities & Activities

Hand Carry Launch	Trailer Launch	Rec Fishing	Hiking
No	No	No	Yes
Tidal Use	Pier/Wharf	Tieup Spaces	Floating Dock
NA	No	No	No
Picnic Area	Pavilion/Picnic Shelter	Grill	
No	No	No	
Ferry Terminal	Restrooms	Lighthouse	
No	No	No	
Swimming (seasonal lifeguard)	Swimming (no lifeguard)	Dogs	
No	Yes	No	

Site Information

Sand Dune	Harbor	Mudflat	Salt Marsh
No	No	Yes	No
Beach	Rocky Shore	Tidal River	
No	Yes	No	
# Car Spots	# Trailer Spots	# ADA Spots	
1-5	0	0	

Photo Credit: NA

Site Description

This beautiful preserve offers well maintained paths and clear signage on 48 wooded acres. The trail starts in a residential neighborhood and follows a deep ravine into dense vegetation. The trail is occasionally very steep; boardwalks and bridges cross wet areas. At the Presumpscot, signs direct visitors either up or downstream with both directions offering spectacular views, rugged rock outcrops and lush vegetation. Downstream, on property protected by the Falmouth Conservation Trust, the trail goes to Presumpscot Falls, where a marked portage directs boaters around a small gorge and swift rapids flowing into salt water. Upstream, the trail offers short loops in wooded uplands but essentially follows the river's edge until crossing under the highway overpass. The preserve is popular with joggers, hikers and mountain bikers. Several smooth ledges that extend into the river invite quiet contemplation. Visitors should respect abutting private property and obey all signs. Park at the end of the street, as signs indicate.

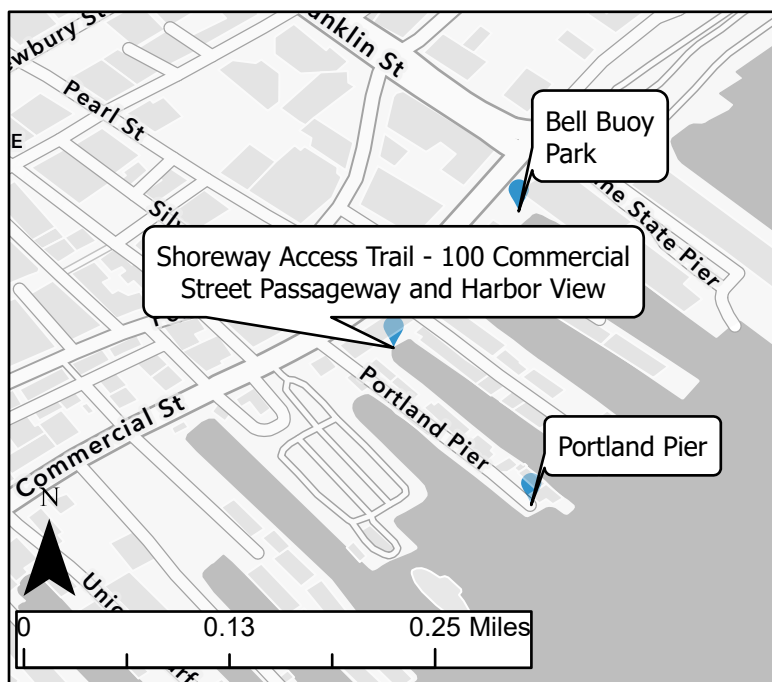
Questions or feedback? Contact us at MaineCoastalProgram@maine.gov



Maine Coastal Public Access Guide

Shoreway Access Trail - 100 Commercial Street Passageway and

Latitude & Longitude: 43.6563, -70.2509



No picture yet... We are working on it!

If you have one to share, please contact us!



Amenities & Activities

Hand Carry Launch	Trailer Launch	Rec Fishing	Hiking
No	No	No	Yes
Tidal Use	Pier/Wharf	Tieup Spaces	Floating Dock
NA	No	No	No
Picnic Area	Pavilion/Picnic Shelter	Grill	
No	No	No	
Ferry Terminal	Restrooms	Lighthouse	
No	No	No	
Swimming (seasonal lifeguard)	Swimming (no lifeguard)	Dogs	
No	No	Yes	

Site Information

Sand Dune	Harbor	Mudflat	Salt Marsh
No	Yes	No	No
Beach	Rocky Shore	Tidal River	
No	No	No	
# Car Spots	# Trailer Spots	# ADA Spots	
0	0	0	

Photo Credit: NA

Site Description

This short walkway allows pedestrians view the water between Portland Pier and the Custom House Wharf. The walkway crosses behind the large building at 100 Commercial Street, allowing pedestrians to see the commercial boats moored along both wharves and escape the busyness of Commercial Street. Parking can be found on side streets in the Old Port or in nearby parking garages.

Questions or feedback? Contact us at MaineCoastalProgram@maine.gov

<https://www.portlandmaine.gov/>

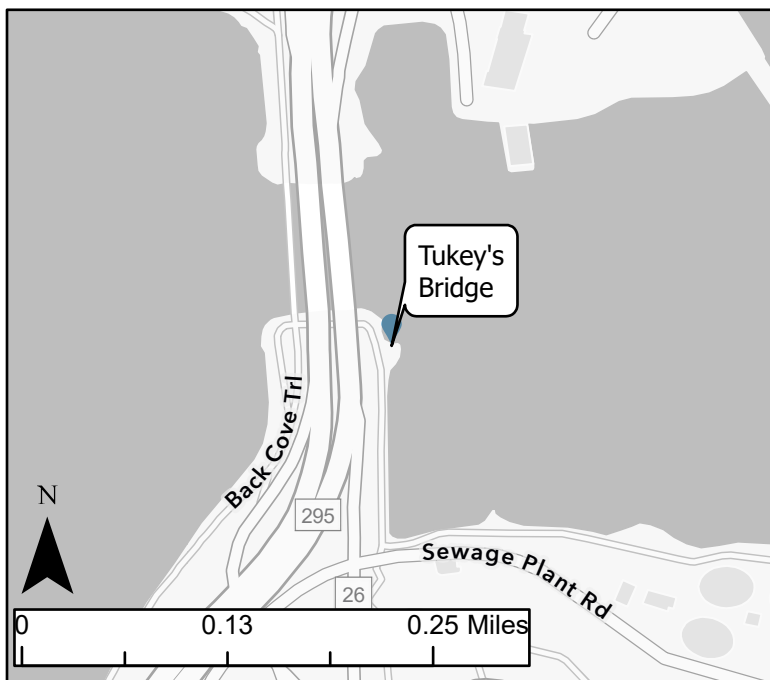
Esri Community Maps Contributors, © OpenStreetMap, Microsoft, Esri, TomTom, Garmin, SafeGraph, GeoTechnologies, Inc, METI/NASA, USGS, EPA, NPS, US Census Bureau, USDA, USFWS



Maine Coastal Public Access Guide

Tukey's Bridge, Portland

Latitude & Longitude: 43.6755, -70.2558



Amenities & Activities			
Hand Carry Launch	Trailer Launch	Rec Fishing	Hiking
No	No	Yes	Yes
Tidal Use	Pier/ Wharf	Tieup Spaces	Floating Dock
NA	No	No	No
Picnic Area	Pavilion/Picnic Shelter		Grill
No	No		No
Ferry Terminal	Restrooms	Lighthouse	
No	No	No	
Swimming (seasonal lifeguard)	Swimming (no lifeguard)	Dogs	
No	No	Yes	



Site Information			
Sand Dune	Harbor	Mudflat	Salt Marsh
No	Yes	No	No
Beach	Rocky Shore	Tidal River	
No	Yes	Yes	
# Car Spots	# Trailer Spots	# ADA Spots	
11-25	0	0	

Photo Credit: Brittney Nickerson

Site Description

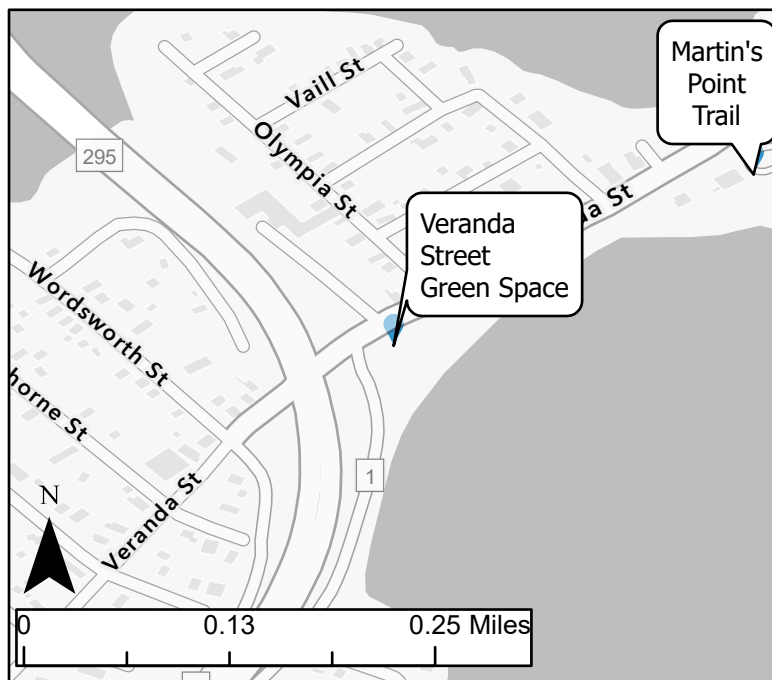
This site is popular for shore-based fishing, which can be done at all tidal heights. The site consists of a flat, rocky space on the side of the Bayside Trail, which connects the Back Cove Trail to the Eastern Promenade Trail. Nearby parking can be found in two small lots off of Sewage Plant Road.



Maine Coastal Public Access Guide

Veranda Street Green Space, Portland

Latitude & Longitude: 43.6860, -70.2515



Amenities & Activities			
Hand Carry Launch	Trailer Launch	Rec Fishing	Hiking
No	No	No	No
Tidal Use	Pier/Wharf	Tieup Spaces	Floating Dock
NA	No	No	No
Picnic Area	Pavilion/Picnic Shelter	Grill	
No	No	No	
Ferry Terminal	Restrooms	Lighthouse	
No	No	No	
Swimming (seasonal lifeguard)	Swimming (no lifeguard)	Dogs	
No	No	Yes	



Site Information			
Sand Dune	Harbor	Mudflat	Salt Marsh
No	No	Yes	No
Beach	Rocky Shore	Tidal River	
No	No	No	
# Car Spots	# Trailer Spots	# ADA Spots	
6-10	0	0	

Photo Credit: Brittney Nickerson

Site Description

This small park was created during the replacement of two nearby bridges on Interstate 295. The park provides excellent views of Casco Bay and Portland. Parking is available on the side of the road, although no other improvements have been made to the site.