

Table of Contents

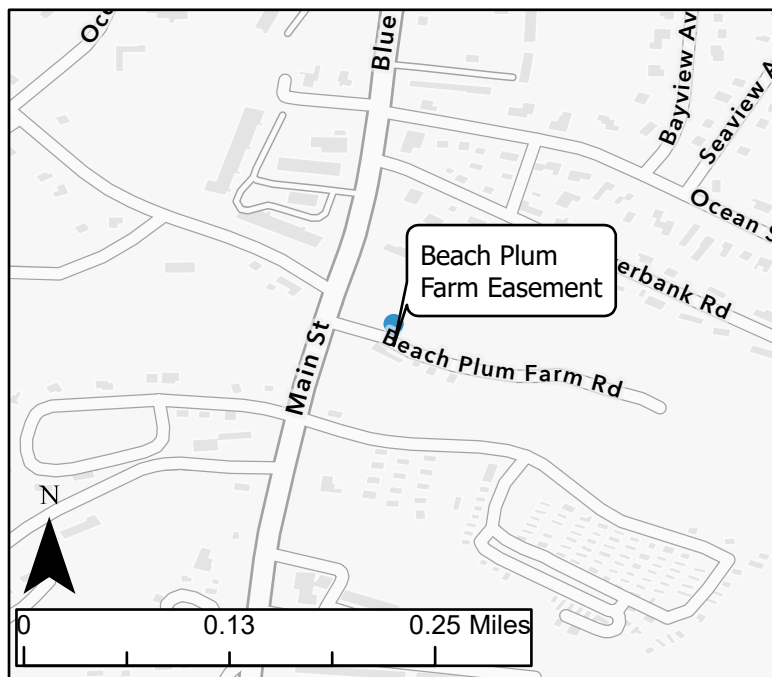
Ogunquit.....	35
Beach Plum Farm Easement.....	35
Beach Street Bridge	36
Footbridge Beach	37
Footbridge Boat Ramp	38
Little Beach.....	39
Main Beach	40
Marginal Way.....	41
North Beach.....	42
Perkins Cove Harbor	43
Riverside Beach.....	44
Wells.....	45
Crescent Beach.....	45
Drakes Island Beach	46
Merriland River/Skinner Mill Fishing Access	47
Rachel Carson Trail.....	48
Stevens Brook Fishing Access.....	49
Webhannet Marsh Trail	50
Webhannet River Boat Launch and Town Landing	51
Webhannet River Fishing Access	52
Wells Beach	53
Wells National Estuarine Research Reserve at Laudholm	54



Maine Coastal Public Access Guide

Beach Plum Farm Easement, Ogunquit

Latitude & Longitude: 43.2623, -70.5977



Amenities & Activities

Hand Carry Launch	Trailer Launch	Rec Fishing	Hiking
No	No	No	Yes
Tidal Use	Pier/Wharf	Tieup Spaces	Floating Dock
NA	No	No	No
Picnic Area	Pavilion/Picnic Shelter	Grill	
Yes	Yes	No	
Ferry Terminal	Restrooms	Lighthouse	
No	Yes	No	
Swimming (seasonal lifeguard)	Swimming (no lifeguard)	Dogs	
No	No	No	

Site Information

Sand Dune	Harbor	Mudflat	Salt Marsh
No	No	No	Yes
Beach	Rocky Shore	Tidal River	
No	No	No	
# Car Spots	# Trailer Spots	# ADA Spots	
1-5	0	0	

Photo Credit: Jane Adams/Great Works Regional Land Trust

Site Description

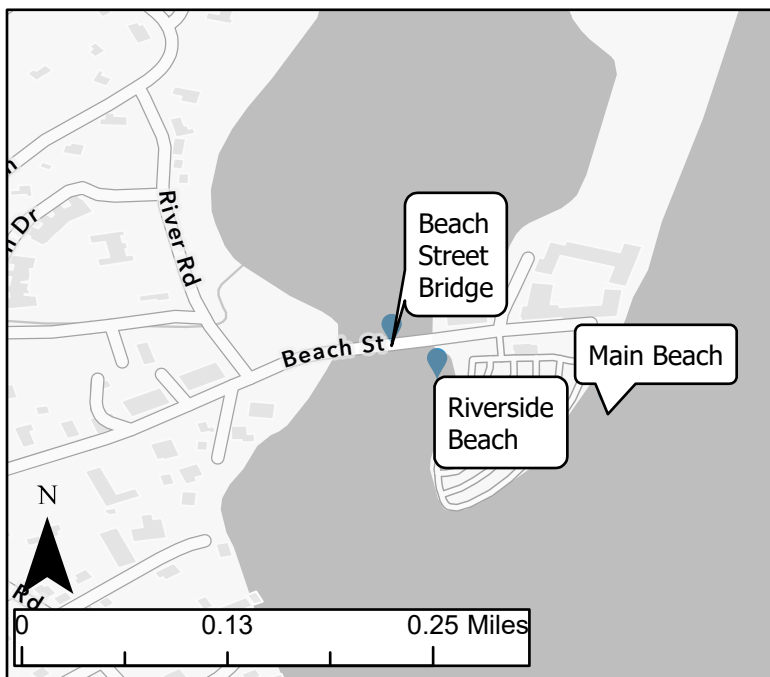
A stone's throw from Route 1, this 22-acre remnant of a saltwater farm offers a glimpse of what life was like a hundred years ago. A footpath traverses upland field, salt marsh, and shrubby riparian habitat, encircling more than six dozen community garden plots available to rent seasonally; a stroll usually takes half an hour, but birders may require longer as it's often a productive area. Great Works Regional Land Trust, which owns the property, is headquartered in one of the barns. The area is open dawn to dusk; pets not allowed; visitors must carry out litter and stay on trails.



Maine Coastal Public Access Guide

Beach Street Bridge, Ogunquit

Latitude & Longitude: 43.2503, -70.5955



Amenities & Activities

Hand Carry Launch	Trailer Launch	Rec Fishing	Hiking
No	No	Yes	No
Tidal Use	Pier/Wharf	Tieup Spaces	Floating Dock
NA	No	No	No
Picnic Area	Pavilion/Picnic Shelter	Grill	
No	No	No	
Ferry Terminal	Restrooms	Lighthouse	
No	Yes	No	
Swimming (seasonal lifeguard)	Swimming (no lifeguard)	Dogs	
No	No	Yes	

Site Information

Sand Dune	Harbor	Mudflat	Salt Marsh
No	No	Yes	No
Beach	Rocky Shore	Tidal River	
No	No	Yes	
# Car Spots	# Trailer Spots	# ADA Spots	
0	0	0	

Photo Credit: NA

Site Description

This bridge connects the mainland with the narrow peninsula of beaches to the east, but it's more than a conduit. There are usually fishermen here, and they congregate when the stripers are running. Although crabbing is not generally considered a popular recreational activity in Maine, this is the perfect spot to do it: Just drop a net bag and see what scuttles in. Seasonal restrooms are located at the parking lot (fee), which is shared with Riverside Beach and Beach Street Bridge.

Questions or feedback? Contact us at MaineCoastalProgram@maine.gov

<https://www.ogunquit.org/>

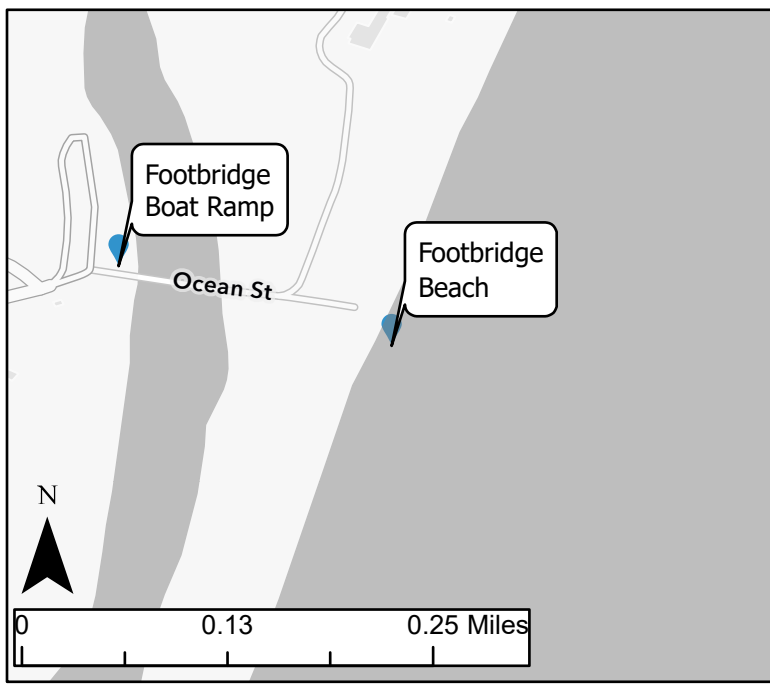
Esri Community Maps Contributors, Town of York, © OpenStreetMap, Microsoft, Esri, TomTom, Garmin, SafeGraph, GeoTechnologies, Inc, METI/NASA, USGS, EPA, NPS, US Census Bureau, USDA, USFWS



Maine Coastal Public Access Guide

Footbridge Beach, Ogunquit

Latitude & Longitude: 43.2624, -70.5889



No picture yet... We are working on it!
If you have one to share, please contact us!



Amenities & Activities

Hand Carry Launch	Trailer Launch	Rec Fishing	Hiking
No	No	Yes	No
Tidal Use	Pier/ Wharf	Tieup Spaces	Floating Dock
NA	No	No	No
Picnic Area	Pavilion/Picnic Shelter	Grill	
No	No	No	
Ferry Terminal	Restrooms	Lighthouse	
No	Yes	No	
Swimming (seasonal lifeguard)	Swimming (no lifeguard)	Dogs	
Yes	Yes	Seasonal	

Site Information

Sand Dune	Harbor	Mudflat	Salt Marsh
Yes	No	No	No
Beach	Rocky Shore	Tidal River	
Yes	No	No	
# Car Spots	# Trailer Spots	# ADA Spots	
100+	0	6-10	

Photo Credit: NA

Site Description

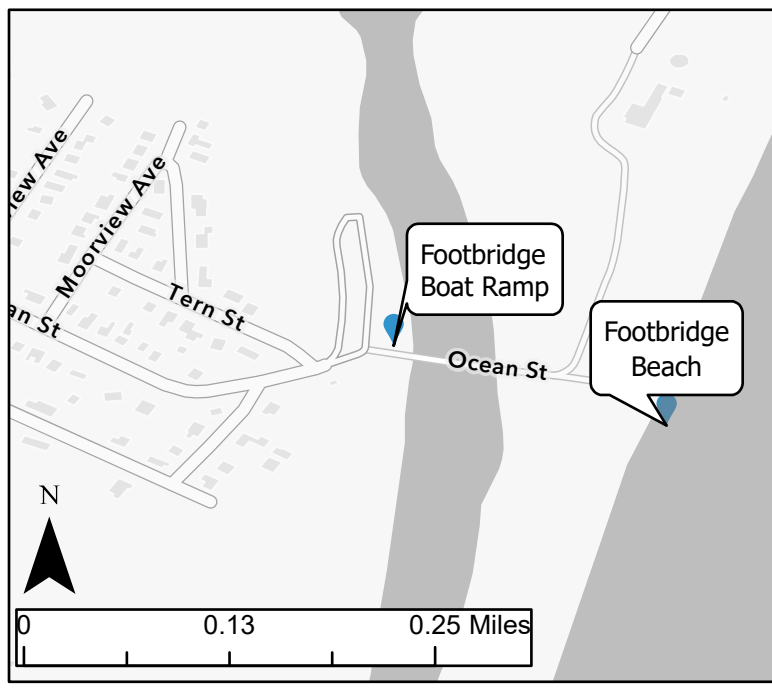
This undeveloped beach, which lies between North and Main Beaches, gets its name from the pedestrian bridge over the Ogunquit River that users must cross to gain access to the ocean. Rugosa rose – with its large five-petaled rose-purple flowers –and spiky dune grass line the back shore; a snow fence surrounds and protects the dunes. The view stretches to Israel's Head in the distance. Dogs are not allowed April 1 through September 30. At other times of the year, they must be leashed. The beach is closed at night; camping, fires, fireworks, and smoking are prohibited. Off-street parking is plentiful for a fee. A seasonal restroom is located within easy walking distance.



Maine Coastal Public Access Guide

Footbridge Boat Ramp, Ogunquit

Latitude & Longitude: 43.2631, -70.5913



No picture yet... We are working on it!
If you have one to share, please contact us!



Amenities & Activities

Hand Carry Launch	Trailer Launch	Rec Fishing	Hiking
No	Yes	Yes	No
Tidal Use	Pier/Wharf	Tieup Spaces	Floating Dock
Part Tide	No	No	No
Picnic Area	Pavilion/Picnic Shelter	Grill	
No	No	No	
Ferry Terminal	Restrooms	Lighthouse	
No	Yes	No	
Swimming (seasonal lifeguard)	Swimming (no lifeguard)	Dogs	
No	No	Yes	

Site Information

Sand Dune	Harbor	Mudflat	Salt Marsh
Yes	No	No	No
Beach	Rocky Shore	Tidal River	
No	No	Yes	
# Car Spots	# Trailer Spots	# ADA Spots	
0	0	0	

Photo Credit: NA

Site Description

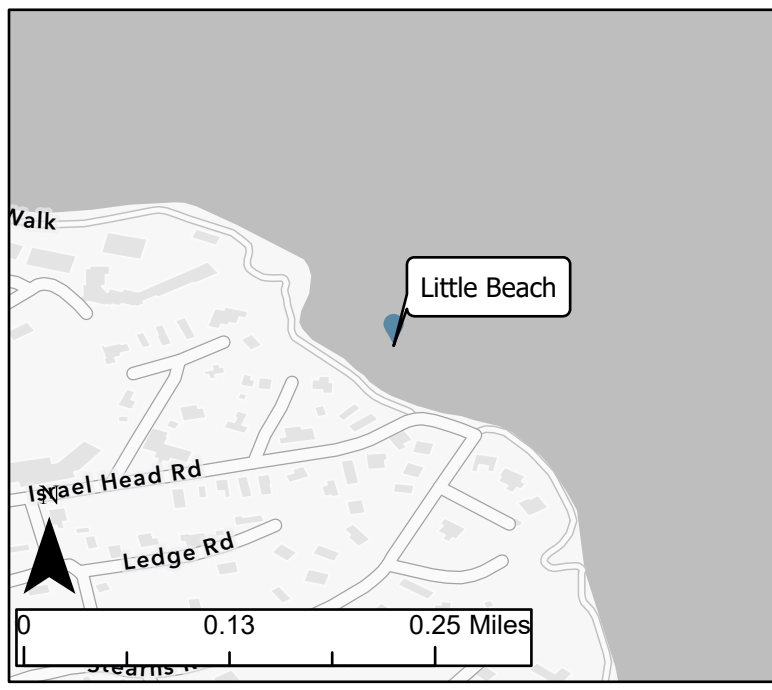
This paved ramp, suitable for launching small boats only, provides access to the Ogunquit River, but the site has physical limits. The ramp is on the north – upstream – side of a low-slung bridge. At high tide, passage downstream beneath the bridge is restricted; at low tide, the ramp is unusable. The bridge itself is a popular fishing site. Great Works Regional Land Trust owns and has conserved a small parcel of salt marsh and uplands next to the parking lot (fee). A seasonal restroom is located within easy walking distance.



Maine Coastal Public Access Guide

Little Beach, Ogunquit

Latitude & Longitude: 43.2445, -70.5907



No picture yet... We are working on it!
If you have one to share, please contact us!



Amenities & Activities

Hand Carry Launch	Trailer Launch	Rec Fishing	Hiking
No	No	Yes	No
Tidal Use	Pier/Wharf	Tieup Spaces	Floating Dock
NA	No	No	No
Picnic Area	Pavilion/Picnic Shelter	Grill	
No	No	No	
Ferry Terminal	Restrooms	Lighthouse	
No	No	No	
Swimming (seasonal lifeguard)	Swimming (no lifeguard)	Dogs	
Yes	Yes	Seasonal	

Site Information

Sand Dune	Harbor	Mudflat	Salt Marsh
No	No	No	No
Beach	Rocky Shore	Tidal River	
Yes	Yes	No	
# Car Spots	# Trailer Spots	# ADA Spots	
11-25	0	1-5	

Photo Credit: NA

Site Description

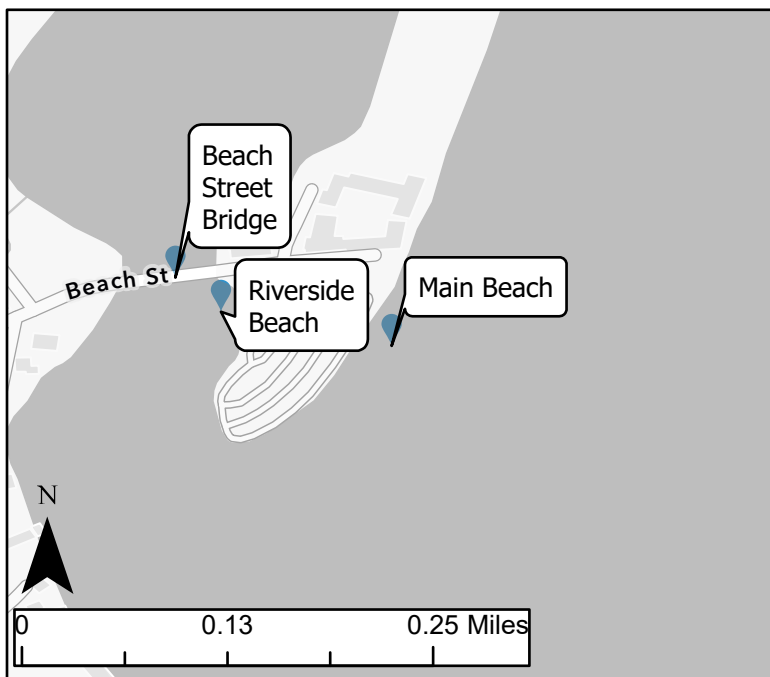
This quarter-mile stretch of sand and cobbles lures visitors who are willing to trade vast quantities of sand for more personal space. From here, in the shelter of Israel's Head, viewers can take in the Atlantic and the line of beaches to the north or cast a fishing line from the shore. Lifeguards are on duty mid-June through Labor Day. Dogs are not allowed April 1 through September 30. At other times of the year, they must be leashed. The beach is closed at night; camping, fires, fireworks, and smoking are prohibited. Time-limited parking can be found on-street or at one of the nearby municipal lots. A set of stairs leads down to the beach.



Maine Coastal Public Access Guide

Main Beach, Ogunquit

Latitude & Longitude: 43.2497, -70.5936



Amenities & Activities			
Hand Carry Launch	Trailer Launch	Rec Fishing	Hiking
No	No	Yes	No
Tidal Use	Pier/Wharf	Tieup Spaces	Floating Dock
NA	No	No	No
Picnic Area	Pavilion/Picnic Shelter		Grill
No	No		No
Ferry Terminal	Restrooms	Lighthouse	
No	Yes	No	
Swimming (seasonal lifeguard)	Swimming (no lifeguard)	Dogs	
Yes	No	Seasonal	



Site Information			
Sand Dune	Harbor	Mudflat	Salt Marsh
Yes	No	No	No
Beach	Rocky Shore	Tidal River	
Yes	No	No	
# Car Spots	# Trailer Spots	# ADA Spots	
100+	0	11-25	

Photo Credit: NA

Site Description

This beach boasts ample sand for laying down a towel between dips in the ocean. Lifeguards are on duty mid-June through Labor Day. Bike racks, trash cans, and showers can be found on-site. Dogs are not allowed April 1 through September 30. At other times of the year, they must be leashed. The beach is closed at night; camping, fires, fireworks, and smoking are prohibited. Seasonal restrooms are located at the parking lot (fee), which is shared with Riverside Beach and Beach Street Bridge.

Questions or feedback? Contact us at MaineCoastalProgram@maine.gov

<https://www.ogunquit.org/>

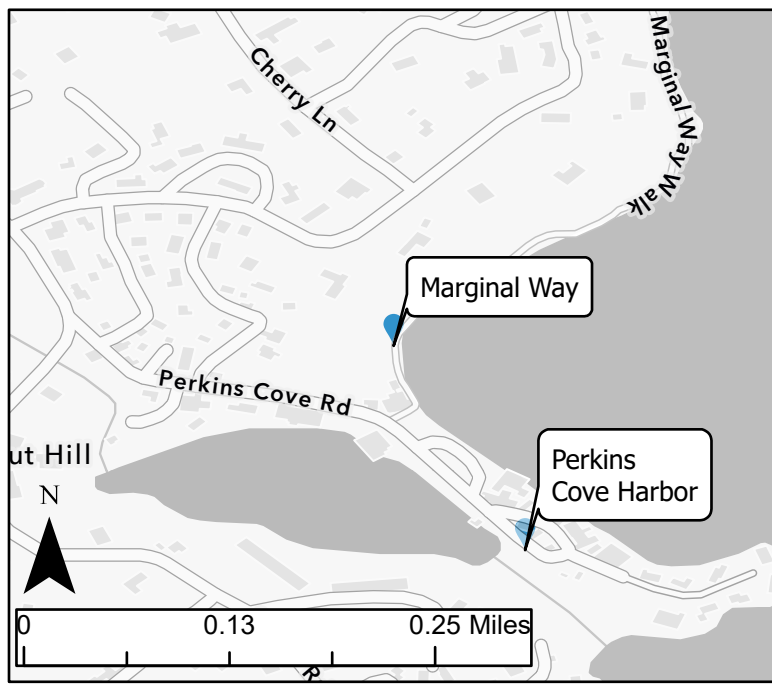
Esri Community Maps Contributors, Town of York, © OpenStreetMap, Microsoft, Esri, TomTom, Garmin, SafeGraph, GeoTechnologies, Inc, METI/NASA, USGS, EPA, NPS, US Census Bureau, USDA, USFWS



Maine Coastal Public Access Guide

Marginal Way, Ogunquit

Latitude & Longitude: 43.2383, -70.5912



No picture yet... We are working on it!
If you have one to share, please contact us!



Amenities & Activities

Hand Carry Launch	Trailer Launch	Rec Fishing	Hiking
No	No	No	Yes
Tidal Use	Pier/Wharf	Tieup Spaces	Floating Dock
NA	No	No	No
Picnic Area	Pavilion/Picnic Shelter	Grill	
No	No	No	
Ferry Terminal	Restrooms	Lighthouse	
No	Yes	No	
Swimming (seasonal lifeguard)	Swimming (no lifeguard)	Dogs	
No	No	Seasonal	

Site Information

Sand Dune	Harbor	Mudflat	Salt Marsh
No	No	No	No
Beach	Rocky Shore	Tidal River	
No	Yes	No	
# Car Spots	# Trailer Spots	# ADA Spots	
51-100	0	1-5	

Photo Credit: NA

Site Description

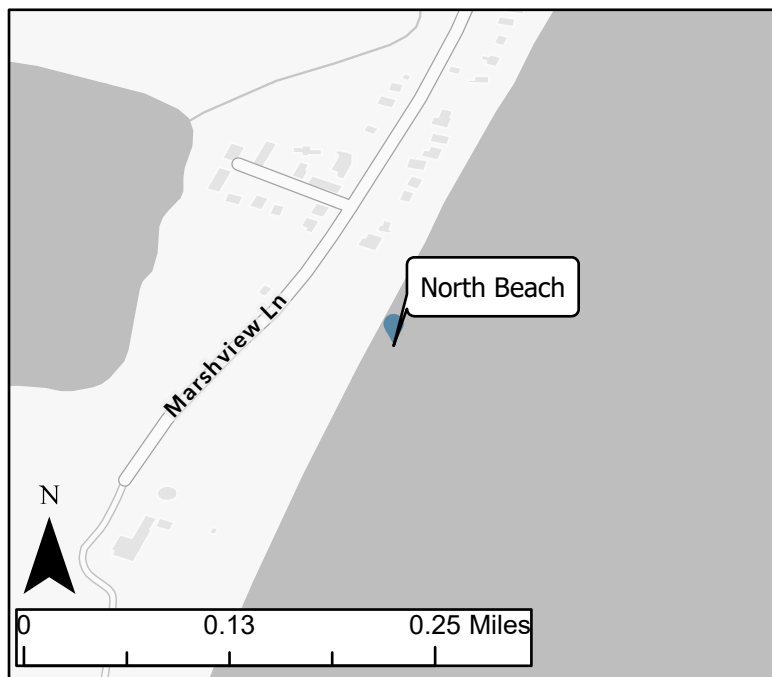
This mile-long, paved coastal footpath – extending from Perkins Cove Harbor to Beach Street in Ogunquit – snakes along the rocky shore between stately homes and the ocean, offering an unparalleled vantage point for viewing the sparkling white sands of Ogunquit and the open ocean. Little Beach, with its enticing slice of sand, lies along the way. Between Memorial Day and Columbus Day, Marginal Way is a major attraction; visitors who want a quiet stroll should visit very early or during the off-season. Daytime parking can be found in nearby municipal lots.



Maine Coastal Public Access Guide

North Beach, Ogunquit

Latitude & Longitude: 43.2669, -70.5868



Amenities & Activities			
Hand Carry Launch	Trailer Launch	Rec Fishing	Hiking
Yes	No	Yes	No
Tidal Use	Pier/Wharf	Tieup Spaces	Floating Dock
NA	No	No	No
Picnic Area	Pavilion/Picnic Shelter	Grill	
No	No	No	
Ferry Terminal	Restrooms	Lighthouse	
No	Yes	No	
Swimming (seasonal lifeguard)	Swimming (no lifeguard)	Dogs	
Yes	No	Seasonal	



Site Information			
Sand Dune	Harbor	Mudflat	Salt Marsh
Yes	No	No	No
Beach	Rocky Shore	Tidal River	
Yes	No	No	
# Car Spots	# Trailer Spots	# ADA Spots	
100+	0	1-5	

Photo Credit: 2013 Maine Coastal Access Guide

Site Description

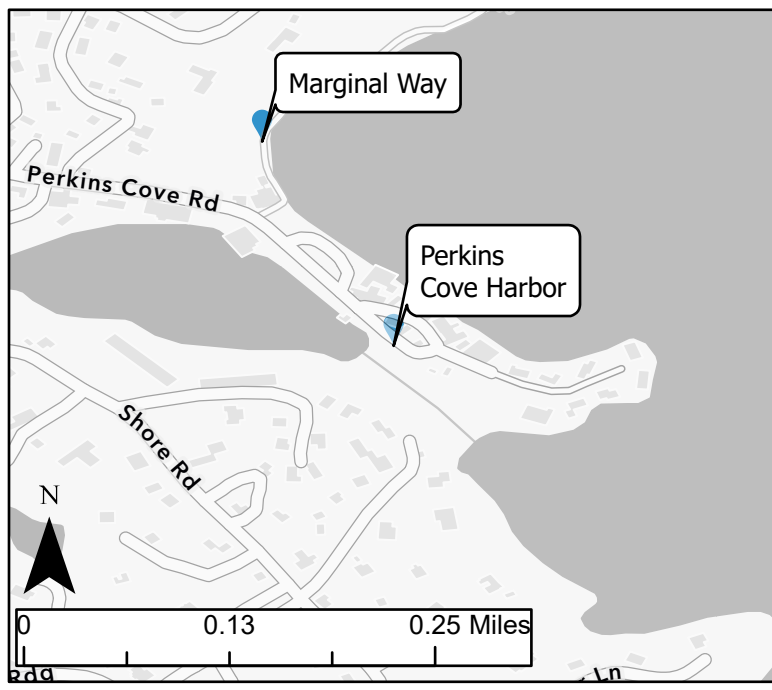
North Beach is the undeveloped stretch that lies between private Moody Beach (cottages to the north) and Footbridge Beach to the south. It is possible to hand-carry a kayak across the road and along a narrow path to launch – surf permitting – at the beach. Dogs are not allowed April 1 through September 30. At other times of the year, they must be leashed. The beach is closed at night; camping, fires, fireworks, and smoking are prohibited. Off-street parking is plentiful for a fee. A seasonal restroom is located within easy walking distance.



Maine Coastal Public Access Guide

Perkins Cove Harbor, Ogunquit

Latitude & Longitude: 43.2365, -70.5900



Amenities & Activities			
Hand Carry Launch	Trailer Launch	Rec Fishing	Hiking
No	No	Yes	No
Tidal Use	Pier/Wharf	Tieup Spaces	Floating Dock
NA	No	Yes	Yes
Picnic Area	Pavilion/Picnic Shelter	Grill	
No	No	No	
Ferry Terminal	Restrooms	Lighthouse	
No	Yes	No	
Swimming (seasonal lifeguard)	Swimming (no lifeguard)	Dogs	
No	No	Yes	



Site Information			
Sand Dune	Harbor	Mudflat	Salt Marsh
No	Yes	No	No
Beach	Rocky Shore	Tidal River	
No	No	No	
# Car Spots	# Trailer Spots	# ADA Spots	
26-50	0	1-5	

Photo Credit: 2013 Maine Coastal Access Guide

Site Description

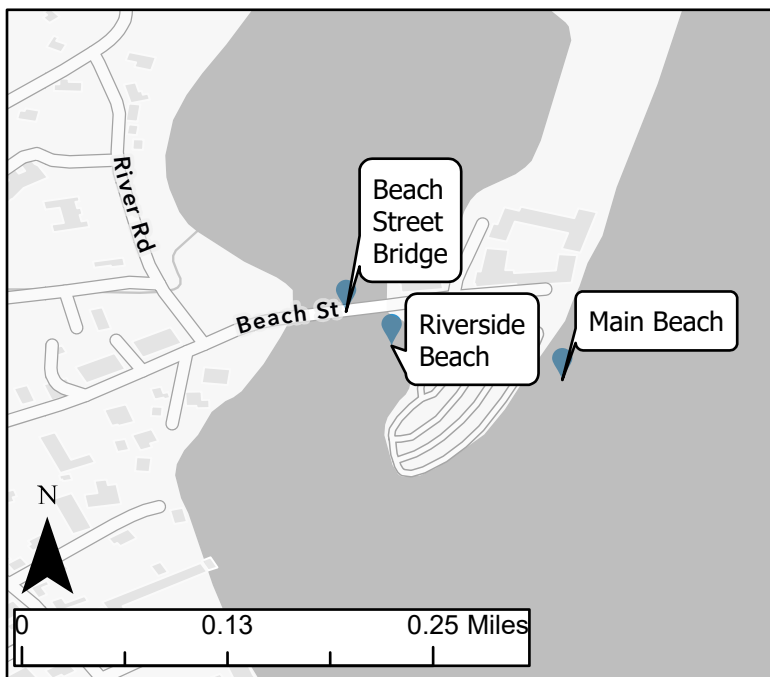
Perkins Cove is a fishing village transformed into a tourist destination with plenty of restaurants, shops, yachts, cruise boats, and fishing charter boats. It has excellent harbor views and even a manually operated pedestrian footbridge. Commercial fishermen still work from this busy port, which has public tie up spaces and restrooms. Marginal Way starts here and runs north; the Ogunquit trolley visits here as well. Daytime parking is available in an off-street, municipal lot for a fee.



Maine Coastal Public Access Guide

Riverside Beach, Ogunquit

Latitude & Longitude: 43.2500, -70.5951



Amenities & Activities			
Hand Carry Launch	Trailer Launch	Rec Fishing	Hiking
No	No	Yes	No
Tidal Use	Pier/ Wharf	Tieup Spaces	Floating Dock
NA	No	No	No
Picnic Area	Pavilion/Picnic Shelter		Grill
No	No		No
Ferry Terminal	Restrooms	Lighthouse	
No	Yes	No	
Swimming (seasonal lifeguard)	Swimming (no lifeguard)	Dogs	
Yes	No	Seasonal	



Site Information			
Sand Dune	Harbor	Mudflat	Salt Marsh
Yes	No	No	No
Beach	Rocky Shore	Tidal River	
Yes	No	Yes	
# Car Spots	# Trailer Spots	# ADA Spots	
0	0	0	

Photo Credit: NA

Site Description

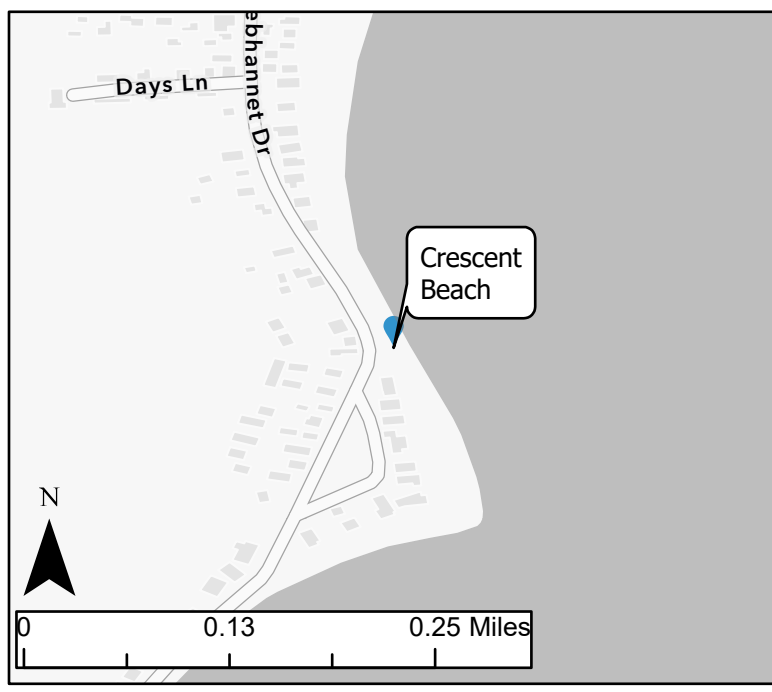
This beach, on the west side of the peninsula, faces the Ogunquit River making it more sheltered from wind and waves than Main or North Beaches. Favorite activities are sunbathing, wading and fishing. Lifeguards are on duty mid-June through Labor Day. Dogs are not allowed April 1 through September 30. At other times of the year, they must be leashed. The beach is closed at night; camping, fires, fireworks, and smoking are prohibited. Seasonal restrooms are located at the parking lot (fee), which is shared with Riverside Beach and Beach Street Bridge.



Maine Coastal Public Access Guide

Crescent Beach, Wells

Latitude & Longitude: 43.2947, -70.5680



Amenities & Activities			
Hand Carry Launch	Trailer Launch	Rec Fishing	Hiking
No	No	No	No
Tidal Use	Pier/ Wharf	Tieup Spaces	Floating Dock
NA	No	No	No
Picnic Area	Pavilion/Picnic Shelter		Grill
No	No		No
Ferry Terminal	Restrooms	Lighthouse	
No	Yes	No	
Swimming (seasonal lifeguard)	Swimming (no lifeguard)	Dogs	
No	Yes	Yes	

No picture yet... We are working on it!
If you have one to share, please contact us!



Site Information			
Sand Dune	Harbor	Mudflat	Salt Marsh
Yes	No	No	No
Beach	Rocky Shore	Tidal River	
Yes	No	No	
# Car Spots	# Trailer Spots	# ADA Spots	
26-50	0	1-5	

Photo Credit: NA

Site Description

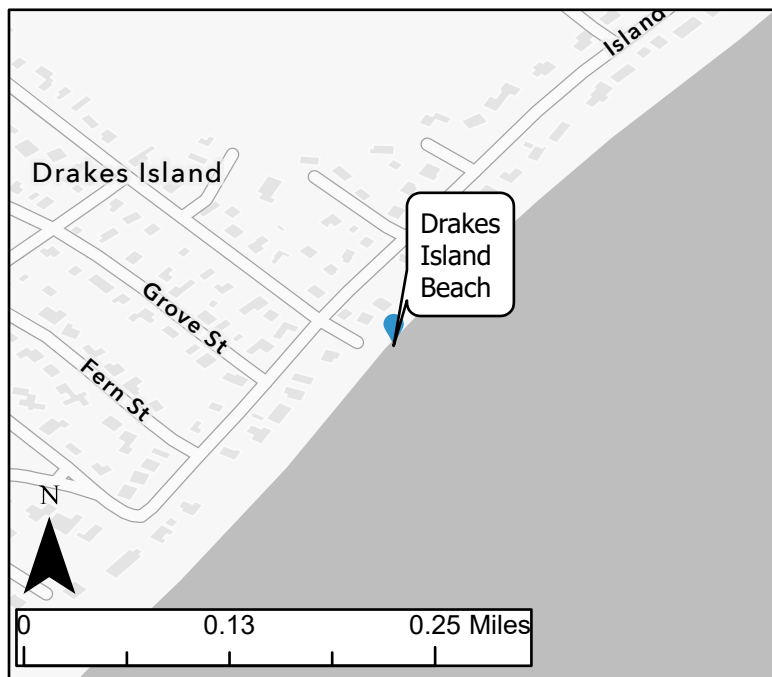
This half-mile area offers some tide pools and rocks as well as a nice stretch of sand for sunbathing. With a spotting scope or hefty binoculars, visitors can watch for seals on Bucklin Rock. Lifeguards are on duty in summer; the beach is closed at night. Dogs are not allowed during the day in summer; at other times, they must be leashed. Portable toilets are located at the parking area (fee) between Webhannet Drive and Gold Ribbon Drive. Visitors are encouraged to check the tide schedule before visiting for optimal amounts of sand.



Maine Coastal Public Access Guide

Drakes Island Beach, Wells

Latitude & Longitude: 43.3244, -70.5510



Amenities & Activities			
Hand Carry Launch	Trailer Launch	Rec Fishing	Hiking
Yes	No	No	No
Tidal Use	Pier/Wharf	Tieup Spaces	Floating Dock
NA	No	No	No
Picnic Area	Pavilion/Picnic Shelter		Grill
No	No		No
Ferry Terminal	Restrooms	Lighthouse	
No	No	No	
Swimming (seasonal lifeguard)	Swimming (no lifeguard)	Dogs	
Yes	No	Yes	



Site Information			
Sand Dune	Harbor	Mudflat	Salt Marsh
Yes	No	No	No
Beach	Rocky Shore	Tidal River	
Yes	No	No	
# Car Spots	# Trailer Spots	# ADA Spots	
100+	0	1-5	

Photo Credit: 2013 Maine Coastal Access Guide

Site Description

This beach joins Laudholm Beach to the north to offer more than half a mile of sand, dunes and ocean. Anglers can fish from the rock jetty next to the parking lot; swimmers, body boarders, skim boarders, and surf kayakers can play in the waves; and everyone can enjoy the lovely fine sand. Sporting activities are prohibited in Piping Plover areas. Lifeguards are on duty in summer; bathrooms are located at the parking lot. Visitors can park in the town lot or the lot on Foster Lane; seasonal fees are charged in both places, and overnight parking is prohibited. Visitors can follow a path to the beach.

Questions or feedback? Contact us at MaineCoastalProgram@maine.gov

<https://www.wellstown.org/DocumentCenter/View/4354/Wells-Beaches-Brochure?bidId=>

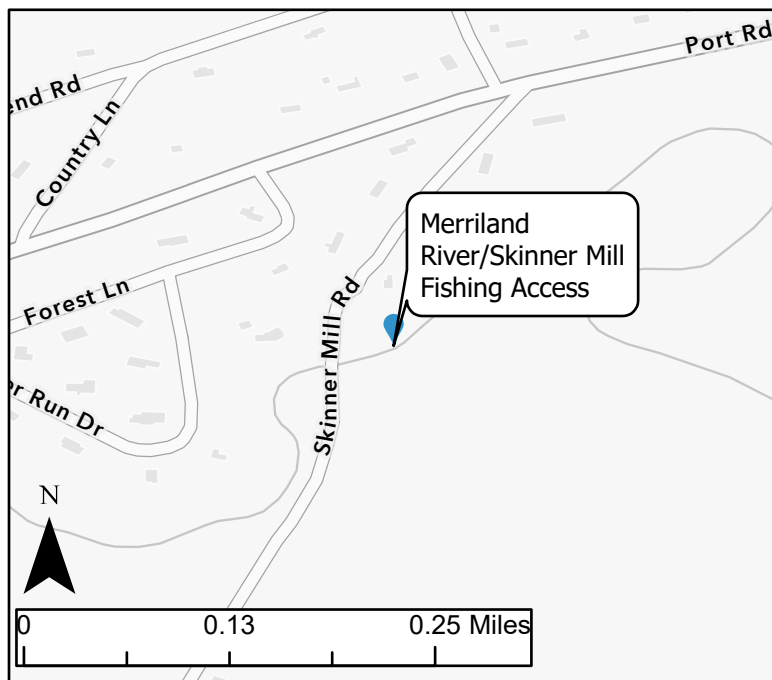
Esri Community Maps Contributors, © OpenStreetMap, Microsoft, Esri, TomTom, Garmin, SafeGraph, GeoTechnologies, Inc, METI/NASA, USGS, EPA, NPS, US Census Bureau, USDA, USFWS



Maine Coastal Public Access Guide

Merriland River/Skinner Mill Fishing Access, Wells

Latitude & Longitude: 43.3451, -70.5524



No picture yet... We are working on it!
If you have one to share, please contact us!



Amenities & Activities

Hand Carry Launch	Trailer Launch	Rec Fishing	Hiking
No	No	Yes	No
Tidal Use	Pier/Wharf	Tieup Spaces	Floating Dock
NA	No	No	No
Picnic Area	Pavilion/Picnic Shelter	Grill	
No	No	No	
Ferry Terminal	Restrooms	Lighthouse	
No	No	No	
Swimming (seasonal lifeguard)	Swimming (no lifeguard)	Dogs	
No	No	No	

Site Information

Sand Dune	Harbor	Mudflat	Salt Marsh
No	No	No	No
Beach	Rocky Shore	Tidal River	
No	No	Yes	
# Car Spots	# Trailer Spots	# ADA Spots	
0	0	0	

Photo Credit: NA

Site Description

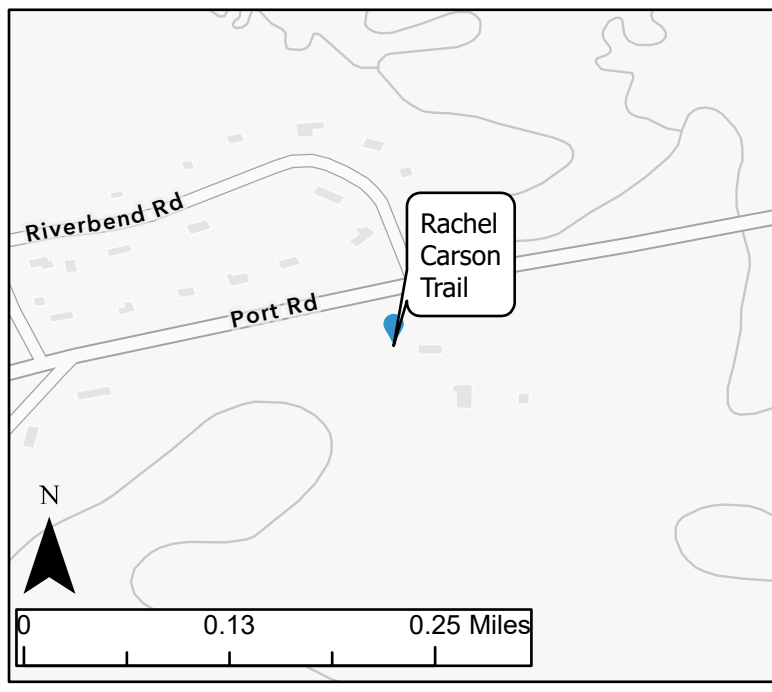
This site provides access to the Merriland River, which originates in the town of Sanford and slows to a meander as it nears the coast. Anglers may fish from the boundary of the Rachel Carson National Wildlife Refuge downstream – east – for about a thousand feet; the oxbow is included. Both refuge regulations as well as Maine fishing regulations apply. User cooperation is important for the site to remain available; visitors should obey refuge rules and respect private property. There is no dedicated refuge parking; park on the shoulder. Take a wooded trail, which runs across private property, to the fishing area.



Maine Coastal Public Access Guide

Rachel Carson Trail, Wells

Latitude & Longitude: 43.3475, -70.5484



No picture yet... We are working on it!
If you have one to share, please contact us!



Amenities & Activities

Hand Carry Launch	Trailer Launch	Rec Fishing	Hiking
No	No	Yes	Yes
Tidal Use	Pier/Wharf	Tieup Spaces	Floating Dock
NA	No	No	No
Picnic Area	Pavilion/Picnic Shelter	Grill	
Yes	No	No	
Ferry Terminal	Restrooms	Lighthouse	
No	Yes	No	
Swimming (seasonal lifeguard)	Swimming (no lifeguard)	Dogs	
No	No	Yes	

Site Information

Sand Dune	Harbor	Mudflat	Salt Marsh
No	No	No	Yes
Beach	Rocky Shore	Tidal River	
No	No	No	
# Car Spots	# Trailer Spots	# ADA Spots	
11-25	0	1-5	

Photo Credit: NA

Site Description

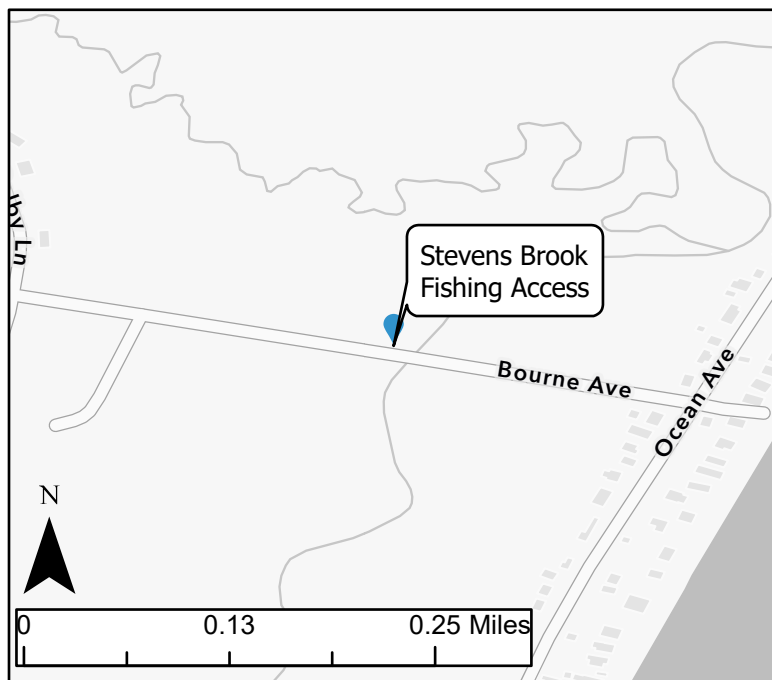
The headquarters of the Rachel Carson National Wildlife Refuge is located here. The one-mile, wheelchair accessible trail, bordered on the east by the Little River, winds through a white pine forest that opens on the south to an expanse of salt marsh, with beach and ocean views beyond. Visitors can use a brochure to guide themselves to a dozen stations. Wading birds, various species of nesting sparrows, and migrating waterfowl and shorebirds can be seen in season. Visitors are asked to stay on the trail to protect fragile vegetation. The trail is open dawn to dusk; the site has a composting toilet; and leashed dogs are allowed. Local knowledge: Salt marsh mosquitoes may be plentiful in the summer. There is a parking lot with limited spaces next to the road.



Maine Coastal Public Access Guide

Stevens Brook Fishing Access, Wells

Latitude & Longitude: 43.2738, -70.5869



Amenities & Activities

Hand Carry Launch	Trailer Launch	Rec Fishing	Hiking
No	No	Yes	No
Tidal Use	Pier/Wharf	Tieup Spaces	Floating Dock
NA	No	No	No
Picnic Area	Pavilion/Picnic Shelter	Grill	
No	No	No	
Ferry Terminal	Restrooms	Lighthouse	
No	No	No	
Swimming (seasonal lifeguard)	Swimming (no lifeguard)	Dogs	
No	No	No	

Site Information

Sand Dune	Harbor	Mudflat	Salt Marsh
No	No	No	Yes
Beach	Rocky Shore	Tidal River	
No	No	Yes	
# Car Spots	# Trailer Spots	# ADA Spots	
0	0	0	

Photo Credit: 2013 Maine Coastal Access Guide

Site Description

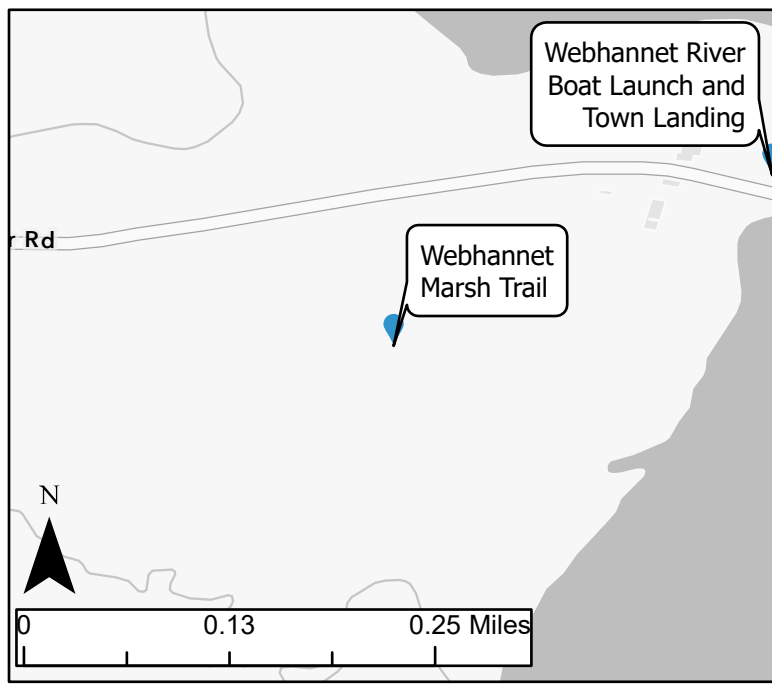
Stevens Brook originates behind Moody Point and snakes south behind the beach to join the Ogunquit River south of Bourne Ave. Fishing is permitted on the east shore about a quarter of a mile from Bourne Ave to the point at which the brook loops next to Ocean Ave. This site lies within the boundaries of the Rachel Carson National Wildlife Refuge. Both refuge regulations as well as Maine fishing regulations apply. User cooperation is important for the site to remain available; visitors should obey refuge rules and respect private property. Visitors will need to find parking on Ocean Ave.



Maine Coastal Public Access Guide

Webhannet Marsh Trail, Wells

Latitude & Longitude: 43.3188, -70.5673



No picture yet... We are working on it!
If you have one to share, please contact us!



Amenities & Activities

Hand Carry Launch	Trailer Launch	Rec Fishing	Hiking
No	No	No	Yes
Tidal Use	Pier/Wharf	Tieup Spaces	Floating Dock
NA	No	No	No
Picnic Area	Pavilion/Picnic Shelter	Grill	
No	No	No	
Ferry Terminal	Restrooms	Lighthouse	
No	No	No	
Swimming (seasonal lifeguard)	Swimming (no lifeguard)	Dogs	
No	No	Yes	

Site Information

Sand Dune	Harbor	Mudflat	Salt Marsh
Yes	Yes	Yes	Yes
Beach	Rocky Shore	Tidal River	
No	No	Yes	
# Car Spots	# Trailer Spots	# ADA Spots	
6-10	0	0	

Photo Credit: NA

Site Description

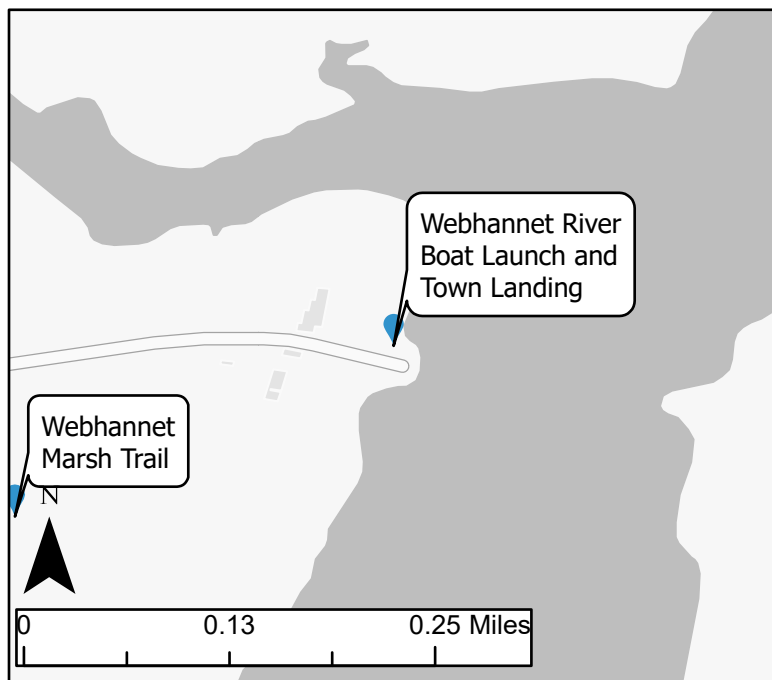
This universally accessible trail, located near the back of Harbor Park, provides a ¼ mile trail with views of the marsh and coastal forest. Interpretive signs explaining the history and ecology of the salt marsh can be found along the trail. The Wells National Estuarine Research Reserve helped establish this trail, but it is separate from the rest of the Reserve property. There is ample parking nearby, and restrooms can be found by the boat launch.



Maine Coastal Public Access Guide

Webhannet River Boat Launch and Town Landing, Wells

Latitude & Longitude: 43.3203, -70.5640



Amenities & Activities			
Hand Carry Launch	Trailer Launch	Rec Fishing	Hiking
No	Yes	Yes	Yes
Tidal Use	Pier/ Wharf	Tieup Spaces	Floating Dock
Part Tide	Yes	No	Yes
Picnic Area	Pavilion/Picnic Shelter	Grill	
Yes	Yes	No	
Ferry Terminal	Restrooms	Lighthouse	
No	Yes	No	
Swimming (seasonal lifeguard)	Swimming (no lifeguard)	Dogs	
No	No	Yes	



Site Information			
Sand Dune	Harbor	Mudflat	Salt Marsh
No	Yes	No	No
Beach	Rocky Shore	Tidal River	
No	No	Yes	
# Car Spots	# Trailer Spots	# ADA Spots	
6-10	11-25	1-5	

Photo Credit: Brittney Nickerson

Site Description

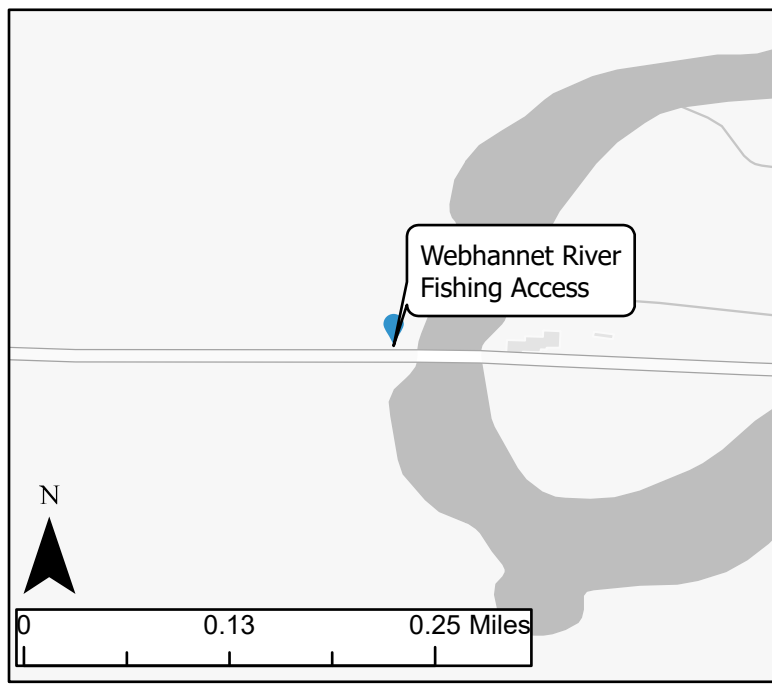
This part-tide, paved ramp that lies next to a floating dock provides access to the harbor and the open waters of the Gulf of Maine. Both commercial fishing boats and recreational boats moor (fee) in the harbor. A marina and restaurant are within walking distance. Fishing is permitted from the town dock. A gazebo, playground, benches and car charging stations are located on the other side of Harbor Rd. Visitors can use the nearby bus stop or access the Webhannet Marsh Trail from here. Restrooms are located at the parking lot. Parking is available for both cars and trailers.



Maine Coastal Public Access Guide

Webhannet River Fishing Access, Wells

Latitude & Longitude: 43.3042, -70.5768



No picture yet... We are working on it!
If you have one to share, please contact us!



Amenities & Activities

Hand Carry Launch	Trailer Launch	Rec Fishing	Hiking
No	No	Yes	No
Tidal Use	Pier/Wharf	Tieup Spaces	Floating Dock
NA	No	No	No
Picnic Area	Pavilion/Picnic Shelter	Grill	
No	No	No	
Ferry Terminal	Restrooms	Lighthouse	
No	No	No	
Swimming (seasonal lifeguard)	Swimming (no lifeguard)	Dogs	
No	No	No	

Site Information

Sand Dune	Harbor	Mudflat	Salt Marsh
No	No	No	Yes
Beach	Rocky Shore	Tidal River	
No	No	Yes	
# Car Spots	# Trailer Spots	# ADA Spots	
1-5	0	0	

Photo Credit: NA

Site Description

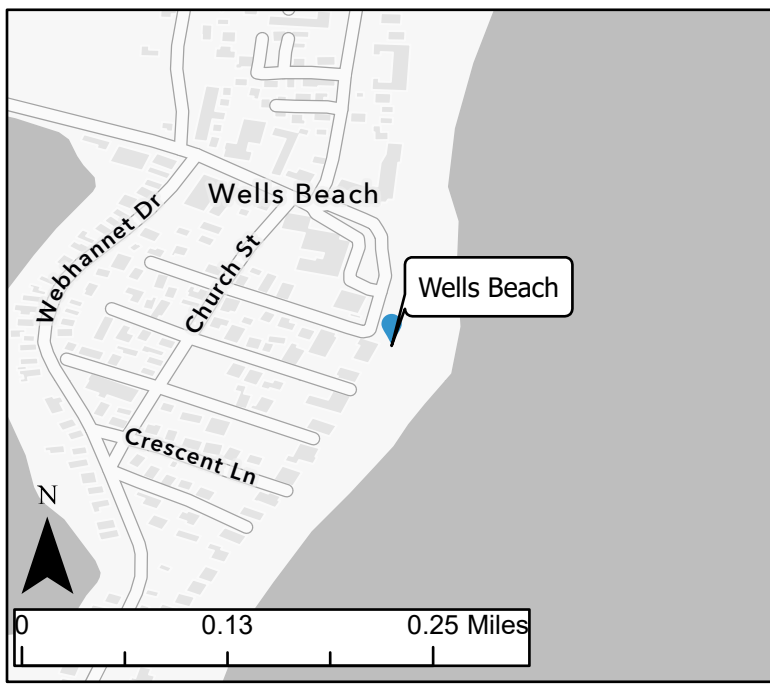
Fishing is permitted on the west shore of the Webhannet River, from Mile Rd north to the first tidal creek (about 400 feet). This site lies within the boundaries of the Rachel Carson National Wildlife Refuge. Both refuge regulations as well as Maine fishing regulations apply. User cooperation is important for the site to remain available; visitors should obey refuge rules and respect private property. There is no parking on-site.



Maine Coastal Public Access Guide

Wells Beach, Wells

Latitude & Longitude: 43.3015, -70.5664



No picture yet... We are working on it!
If you have one to share, please contact us!



Amenities & Activities

Hand Carry Launch	Trailer Launch	Rec Fishing	Hiking
No	No	Yes	No
Tidal Use	Pier/Wharf	Tieup Spaces	Floating Dock
NA	No	No	No
Picnic Area	Pavilion/Picnic Shelter	Grill	
No	No	No	
Ferry Terminal	Restrooms	Lighthouse	
No	Yes	No	
Swimming (seasonal lifeguard)	Swimming (no lifeguard)	Dogs	
Yes	Yes	Yes	

Site Information

Sand Dune	Harbor	Mudflat	Salt Marsh
Yes	No	No	No
Beach	Rocky Shore	Tidal River	
Yes	No	No	
# Car Spots	# Trailer Spots	# ADA Spots	
51-100	0	1-5	

Photo Credit: NA

Site Description

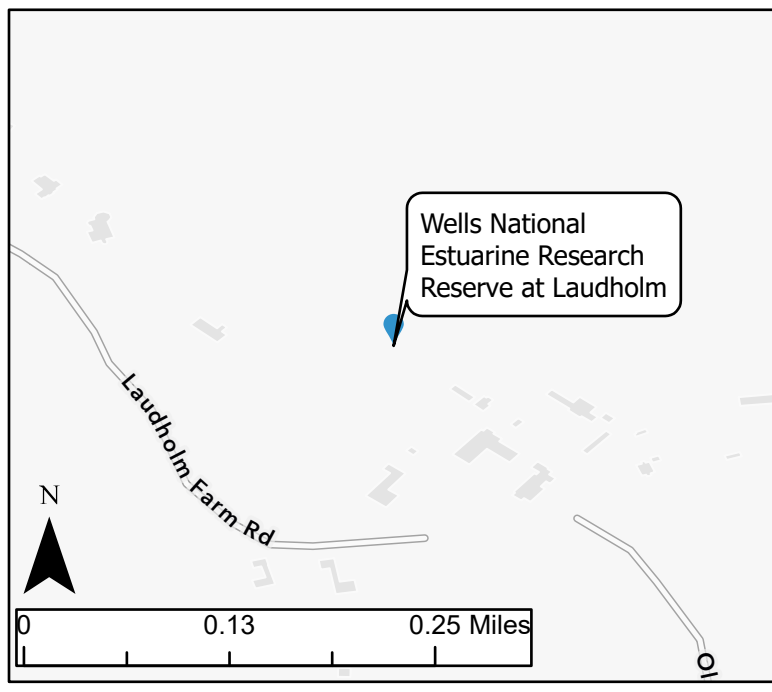
This mile-long beach and the homes that line the backshore are part of a peninsula that stretches north, with the Webhannet River behind it. At low tide the wide, flat beach offers lots of space for sandcastles and lawn chairs; lifeguards are on duty during the summer. A rock jetty and parking lot at the mouth of the harbor extend far into the water, forming the beach's northern boundary. Shops, restaurants and lodging are nearby. There are two parking lots. The first (large, free) is located where Mile Rd joins Atlantic Ave. The second (larger, fee) is located at the north end of Mile Rd. Seasonal restrooms are located at the parking lot; the beach is closed at night; dogs are not allowed on the beach during the summer, and at other times they must be leashed. Visitors are encouraged to check the tide schedule before visiting for optimal amounts of sand.



Maine Coastal Public Access Guide

Wells National Estuarine Research Reserve at Laudholm , Wells

Latitude & Longitude: 43.3386, -70.5510



No picture yet... We are working on it!
If you have one to share, please contact us!



Amenities & Activities

Hand Carry Launch	Trailer Launch	Rec Fishing	Hiking
No	No	Yes	Yes
Tidal Use	Pier/ Wharf	Tieup Spaces	Floating Dock
NA	No	No	No
Picnic Area	Pavilion/Picnic Shelter	Grill	
No	No	No	
Ferry Terminal	Restrooms	Lighthouse	
No	Yes	No	
Swimming (seasonal lifeguard)	Swimming (no lifeguard)	Dogs	
No	Yes	No	

Site Information

Sand Dune	Harbor	Mudflat	Salt Marsh
Yes	No	Yes	Yes
Beach	Rocky Shore	Tidal River	
Yes	No	Yes	
# Car Spots	# Trailer Spots	# ADA Spots	
51-100	0	1-5	

Photo Credit: NA

Site Description

The Wells Reserve provides almost a dozen trail loops, adding up to 7 miles that range through fields, woodlands, salt marsh, and beach. Two offer self-guided instruction in ecology: The Salt Marsh Loop shows how precipitation moves through a watershed into an estuary, and the Forest Interpretive Trail looks at how cleared land becomes forest over time, and how that change affects plants and animals. A trail to Laudholm Beach (part of the reserve) allows visitors to enjoy an undeveloped beach, dunes, intertidal areas, and shorebirds. The reserve offers extensive educational programs for children and adults and a visitor center with a gift shop and exhibits. The reserve is open 7 a.m. to sunset, every day and year-round, for walking, wildlife-watching, snowshoeing and cross-country skiing. Smoking, pets and collection of flora or fauna are not allowed; visitors must remain on the trails. There is a seasonal entrance fee. Year-round restrooms are available on-site.

Questions or feedback? Contact us at MaineCoastalProgram@maine.gov
<https://wellsreserve.org/>

Esri Community Maps Contributors, © OpenStreetMap, Microsoft, Esri, TomTom, Garmin, SafeGraph, GeoTechnologies, Inc, METI/NASA, USGS, EPA, NPS, US Census Bureau, USDA, USFWS