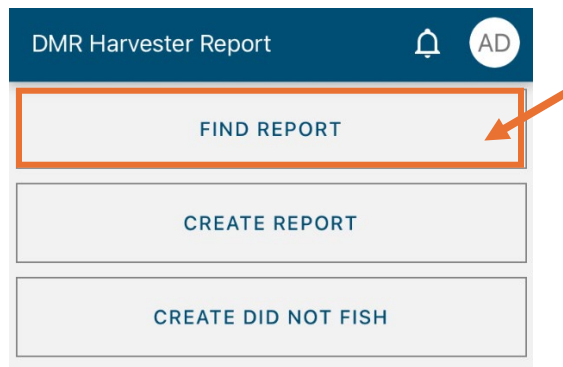


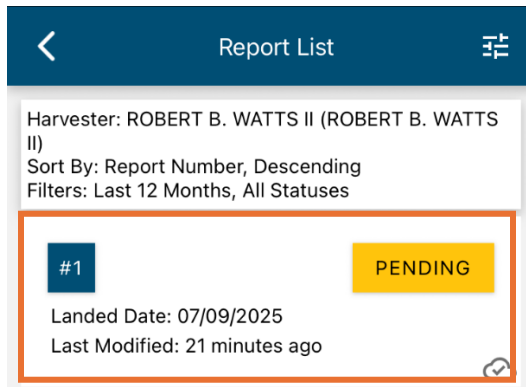
Viewing Federal Lobster Vessel Tracks

The data collected by the particle tracker devices provided by Maine DMR to federally permitted lobster vessels can now be viewed in the VESL app. If you have any issues with your tracking device or notice tracks that do not make sense to you, please contact (207)579-4214 or email Tracking.DMR@maine.gov.



1. To view your vessel tracks for a specific day you need to have created a report for that day on the vessel that tracker is assigned to.
2. Select “FIND REPORT”



3. Select the relevant report (if you need to change the date range refer to “How to Change ‘Find Report’ Date Range and Report Status”)



4. Scroll down to fishing effort and select the map icon under fishing locations

< Report #1  

Pending

SHOW WARNINGS

eVTR: 12345625070904

Gear Sets
20



Avg # of Pots per String
10

Total Pots in Area
800

of Buoys
120

Set Time
4 days

Depth
40 fath

Fishing Location
43.478758° -70.052222°  

Stat Area
513

SUBMIT

5. Click the check box that says show tracks and zoom in on your vessel tracks for that day

