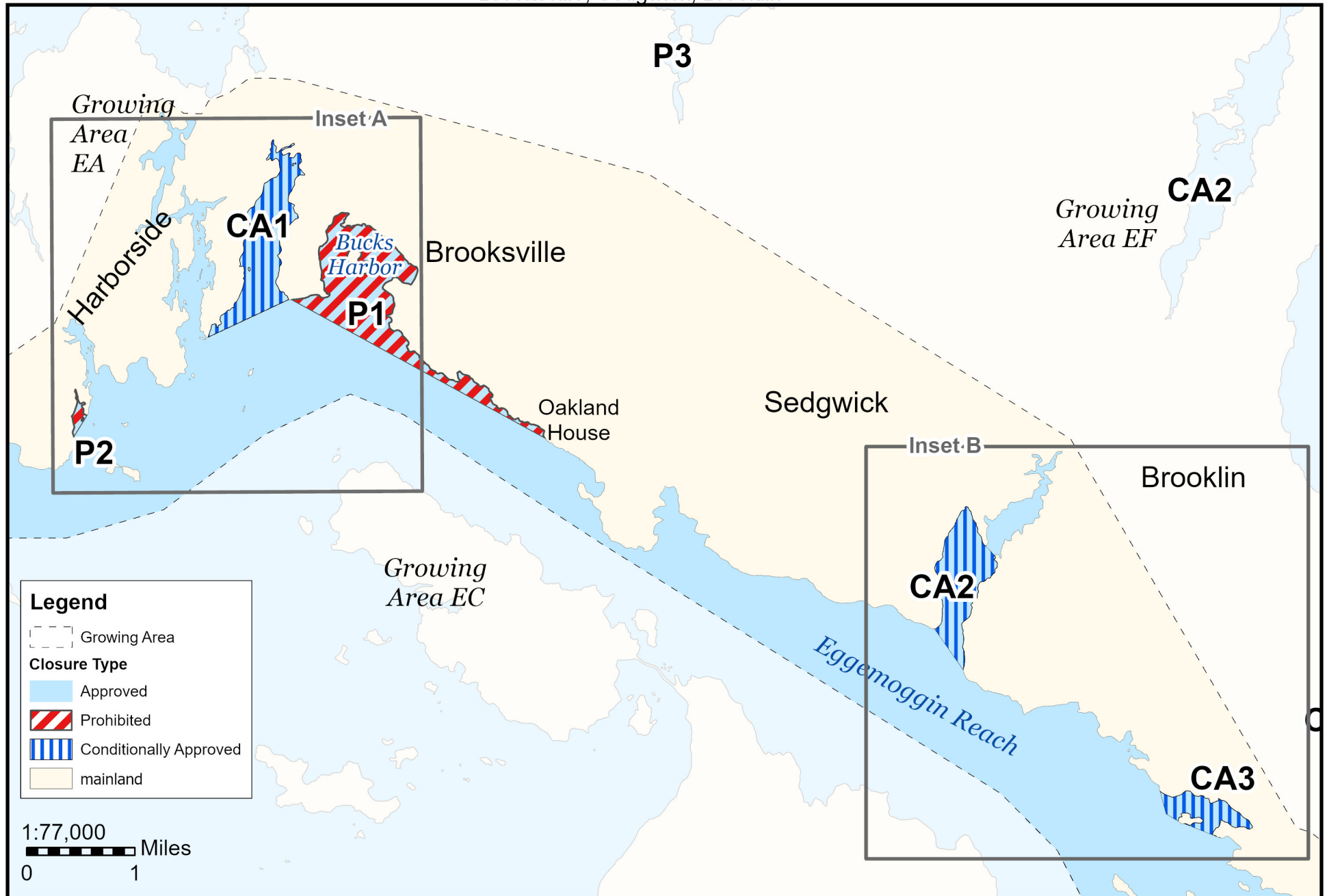


Maine Department of Marine Resources

Growing Area EB, Insets A - B

Brooksville, Sedgwick, Brooklin

July 7, 2025




This map is provided as a courtesy, read the provided legal notice for closure details. Closures are not shown outside of the designated growing area. Any navigation aids shown are not suitable for maritime navigation.

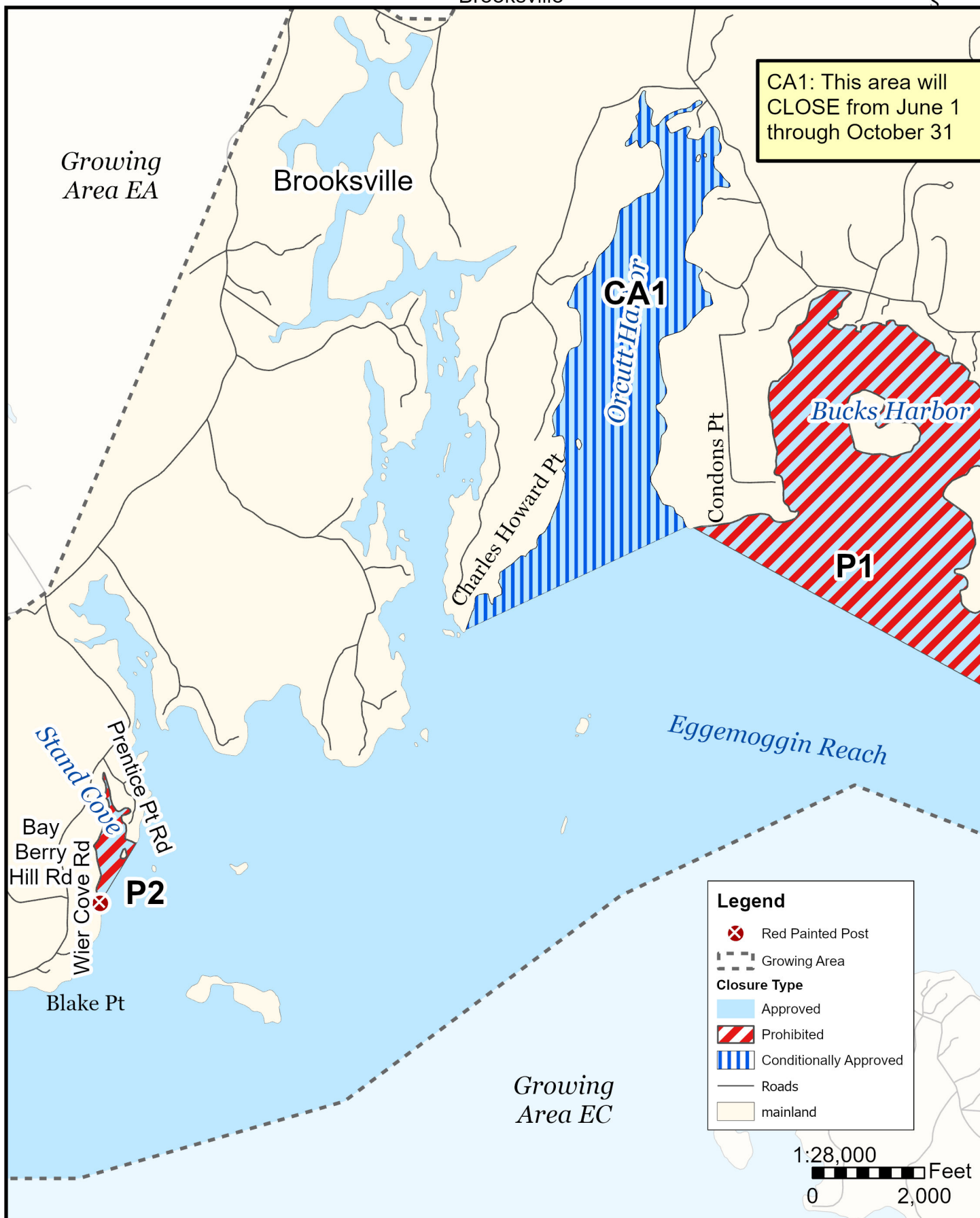
Maine Department of Marine Resources

Growing Area EB, with Inset A

July 7, 2025



Brooksville



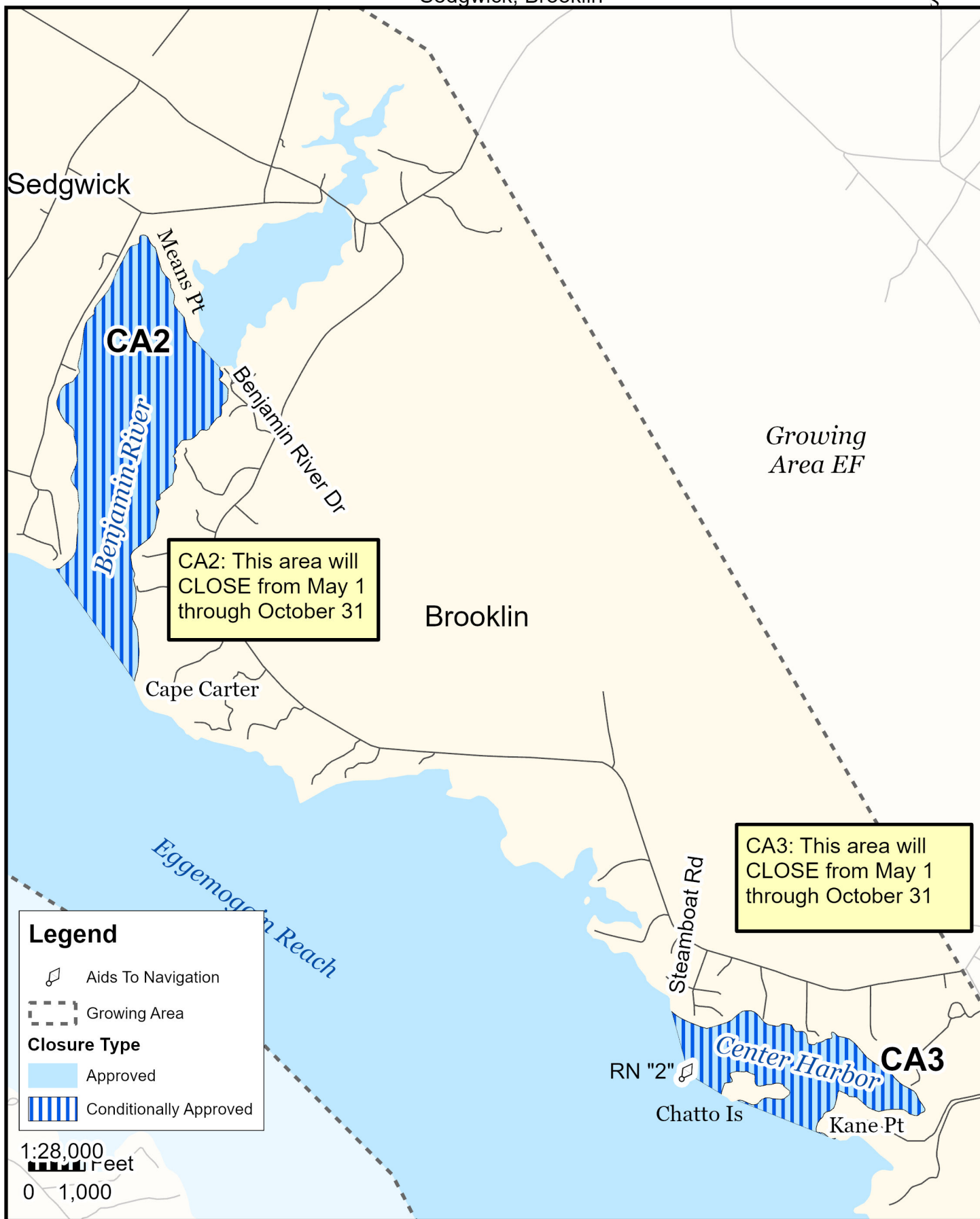
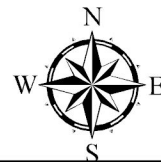
This map is provided as a courtesy. Read the provided legal notice for closure details. Closures are not shown outside of the designated growing area. Maritime navigational aids are for reference only and are not suitable for maritime navigation.

Maine Department of Marine Resources

Growing Area EB, with Inset B

Sedgwick, Brooklin

July 7, 2025



This map is provided as a courtesy. Read the provided legal notice for closure details. Closures are not shown outside of the designated growing area. Maritime navigational aids are for reference only and are not suitable for maritime navigation.