



APPLICATION FOR CHANGE IN AUTHORIZATION FOR SPECIES and/or GEAR



Lease Acronym	DAMNP
Leaseholder	Eric Peters
Contact Person	Eric Peters
Address	19 Snow Rd
City	Nobleboro
State, Zip	Maine 04555
Telephone	207-380-8158
Email	eric.e.peters@gmail.com
Is this a multi-tract lease site?	<div style="text-align: center;"> <input type="checkbox"/> Yes <input checked="" type="checkbox"/> No </div> <p>If "yes" please list which tract(s) you are proposing to amend:</p> <hr/> <p>Note: Please provide renderings for all tracts you are proposing to amend.</p>

What type of amendment are you requesting (check one)?

☒ Gear amendment only

Instructions: Review and complete sections 1, 3, 4, and 5 of this application

☐ Species amendment only

Instructions: Review and complete sections 1, 2, 4, and 5 of the application

☐ Gear and species amendment

Instructions: Review and complete each section of the application

1. Bird Deterrents

BIRD DETERRENTS: Suspended culture gear can attract birds that roost on the gear and defecate, potentially creating a pollution source impacting shellfish held within the gear. If you are applying to add shellfish species and/or suspended gear to your site, please include a description of mitigation or deterrent measures to minimize the potential pollution impacts of birds. If appropriate, include sketches or photos that clearly depict those measures put into practice.

Examples may include:

- Suspended gear and associated product would be submerged at a depth sufficient to deter roosting for at least two weeks before harvest
- Attaching physical deterrents (i.e. zip ties) to gear
- Only shellfish seed would be cultured
- Only adductor-only scallops would be cultured

Only shellfish seed will be cultured

2. SPECIES CHANGES

SPECIES INFORMATION: Indicate the species you wish to add or remove from your lease and list the source of stock for each species you wish to add.

Indicate "Add" or "Remove" from Lease	Species (common and Latin name)	Source of Stock (Name, address, & phone number)

CULTURE PLAN: Please describe how you intend to cultivate each of the species you proposed to add to the lease using the table below. Please attach a separate table for each species you propose.

Information Requested	Proposed Species:
Seed Size	
Number of Organisms to be Cultured	
Stocking Density	
Method of Culture and Dates (ex: April-Dec)	
Method of Harvest and Timing (ex: Fall)	
Predator Control Methods	
Overwintering Plans/Dates (ex. Nov – Mar)	

3. GEAR CHANGES

GEAR INFORMATION: Describe each gear type you wish to add to or remove from your current gear plan.

Specific Gear Type (e.g. <i>soft mesh bag</i>)	Add or Remove	Dimensions of Gear Added or Removed (e.g. 16"x20"x2")	Dates That Gear Will Be in The Water (Added gear only)
ADPI Bags	Add 2250	36"x18"x3"	3/1-11/30
6 bag Oyster Gro cages	Add 375	36"x62"x24"	3/1-11/30

*** Attach the following drawings showing the proposed new gear. Use the plans in your Army Corps permit and/or DMR lease application as a starting point. Be sure to include:

- **Layout plan** showing:
 - placement of existing and new gear on lease site
 - north arrow
 - lease corners labeled
- **Cross-section view** showing:
 - mooring gear and
 - other gear
 - depths at MLW and MHW
- **Drawing of an individual piece of each new gear**, including:
 - dimensions and
 - materials and
 - numbers of each type of gear to be added

***See pages 10,11,12**

Complete responses to the following questions (attach a separate sheet if needed):

1. How does adding this gear change your existing operations?

The gear will allow more efficient time management and less biofouling.

2. Describe any changes in the number of trips to the lease site per day. If none, please write "none."

None

3. Describe any changes in noise and level of on-site activity. If there are no changes, please write "none."

None

4. Will gear remain on site during the winter?

☒ Yes

☐ No

If you selected "yes" use the space below to describe your overwintering plans. Please include the dates for overwintering.

Cages will be sunk to the bottom in November and then raised in March.

4. Tax Maps and Riparian List

Is your existing lease within 1,000ft of shorefront land (which extends to mean low water or 1,650 ft. from shore, whichever is less)?

☒ Yes

☐ No

If yes, the following supporting documents are required:

A. Tax Map

See page 13,13A,14,

B. Riparian List


See page 15,16

5. Applicant Signature

I hereby state that the information included in this application is true and correct. I have also read and understand the requirements of the Department's rules governing aquaculture and the application instructions pertaining to the lease amendment process.

Printed name: Eric Peters

Title (if corporate applicant): _____

Signature:  Date: 1/15/25

18 U.S.C. Section 1001 provides that: Whoever, in any manner within the jurisdiction of any department or agency of the United States knowingly and willfully falsifies, conceals, or covers up any trick, scheme, or disguises a material fact or makes any false, fictitious or fraudulent statements or representations or makes or uses any false writing or document knowing same to contain any false, fictitious or fraudulent statements or entry, shall be fined not more than \$10,000 or imprisoned not more than five years or both.

Note:

- All applicants must sign and date this page. Please use the space below, if additional signatures are required.
- Corporate applicants, please be sure to include the title(s) (i.e. President, Treasurer, etc.) of the individual(s) signing on the company's behalf.

Additional Applicant:

Printed name: _____

Title (if corporate applicant): _____

Signature: _____ Date: _____

Layout Plan DAMNP

2.55 Acres

Growout cages



25 Oyster Growout cages per line

15 rows of lines spaced appoxamatly 20' apart

Each line would contain a maximum of 25 cages
Spaced 8' apart (375 cages Total)

The outside anchors have 20' scope
From anchor to the 1st cage.

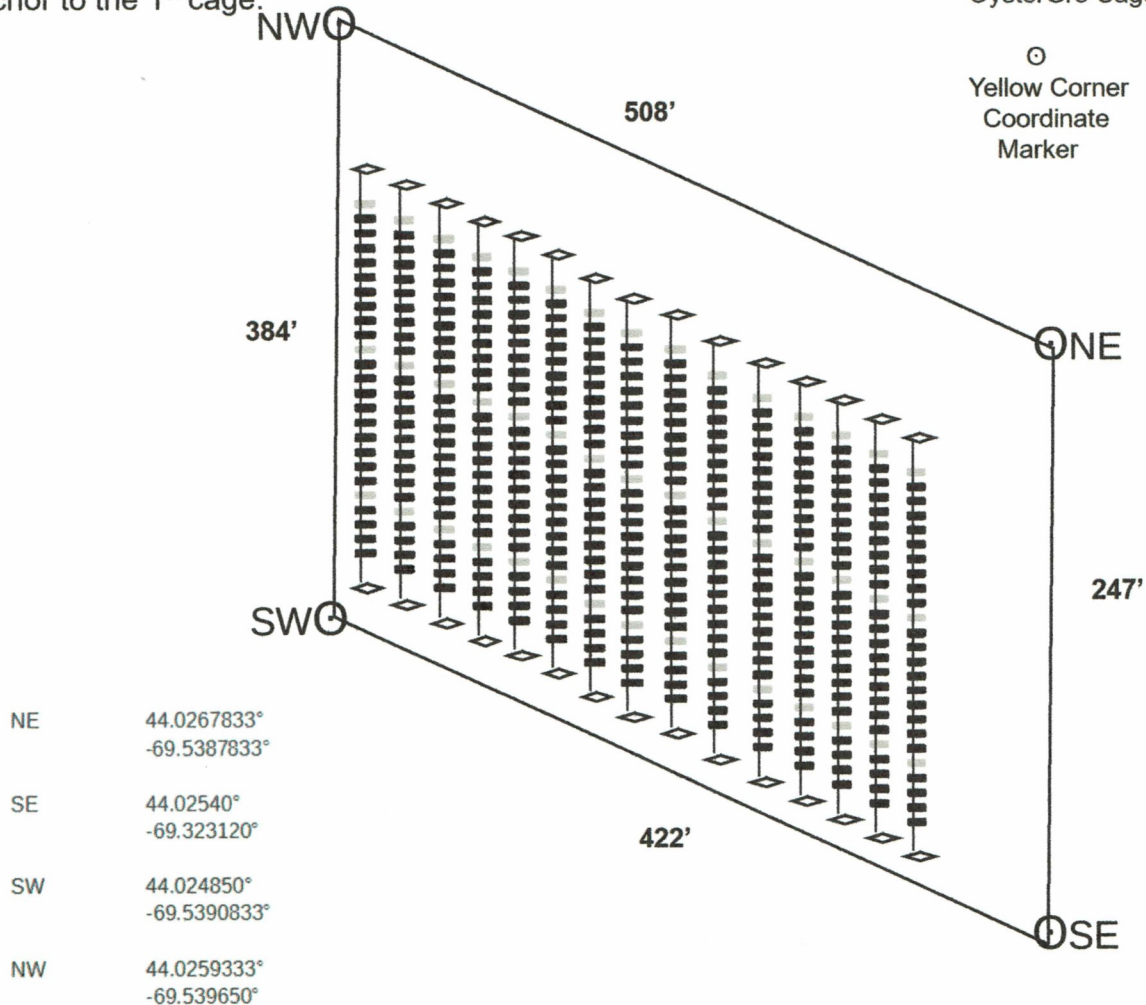
◇ Helix anchor

— 5/8" poly line



OysterGro Cages


⊙
Yellow Corner
Coordinate
Marker



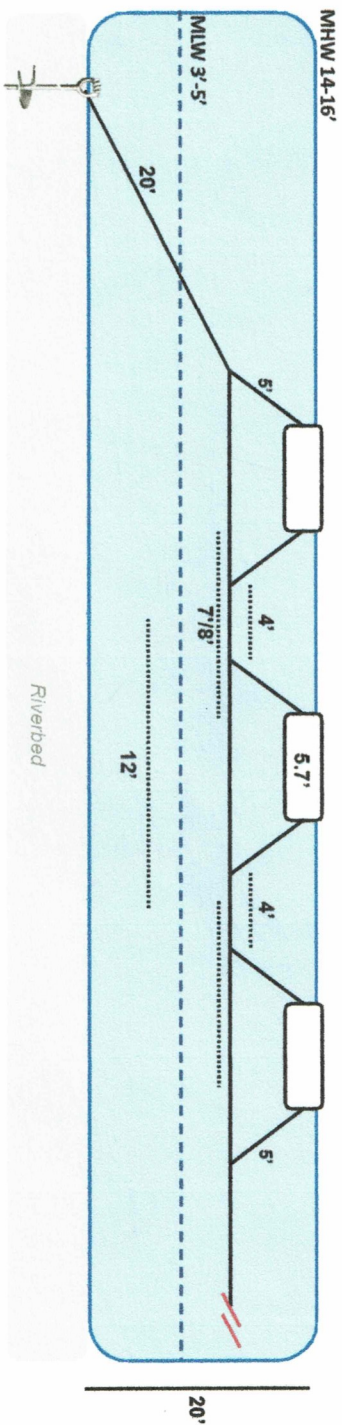
NAD83/WGS84

CROSS-SECTION VIEW: IN-SEASON (April – November)

(lines of 25 growout cages)



TO SCALE CROSS-SECTION VIEW: IN-SEASON (April – November)

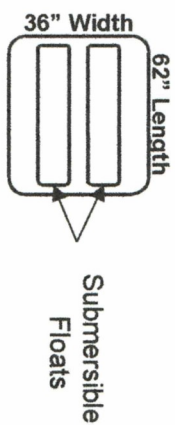



- 5/8" poly sink line
- 10" screw, 3/4" shaft
- helix mooring
- Growout cages

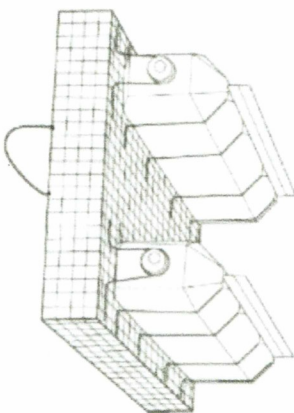
Views do not represent actual number of cages
(actual number is 25 growout cages per line)

GEAR DRAWING

...OYSTERGRO 6-PACK...



24"
Depth



ADPI oyster bag
18"x36"x3"

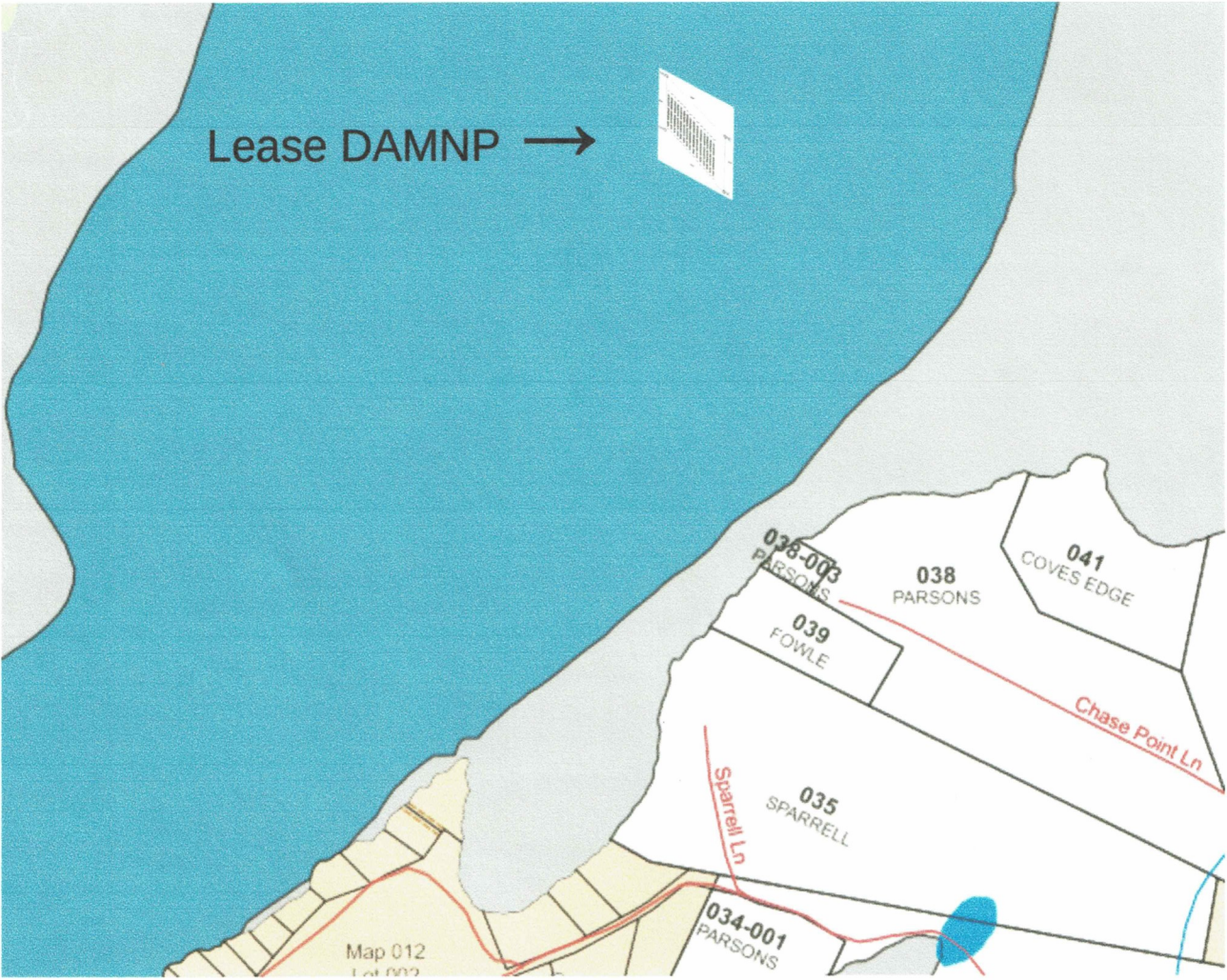


Yellow
H: 18"
W: 7.5"
lease
Coordinate
marker



Helix Mooring
Galvanized steel
12,000lb rating
10" screw
3/4" diameter
5' length

Damariscotta Tax Map Close up





JANET T. MILLS
GOVERNOR

STATE OF MAINE
DEPARTMENT OF MARINE RESOURCES
21 STATE HOUSE STATION
AUGUSTA, MAINE
04333-0021

PATRICK C. KELIHER
COMMISSIONER

- RIPARIAN OWNERS LIST -

THIS LIST MUST BE CERTIFIED BY THE TOWN CLERK

On this list, please include the map number, lot number, and the current owners' names and mailing addresses for all shorefront parcels within 1,000 feet of the lease site. It is the applicant's responsibility to assemble the information for the Town Clerk to certify. The Town Clerk only certifies that the information is correct according to the Town's records. Once you have completed the form, ask the Town Clerk to complete the certification section below. If riparian parcels are located within more than one municipality, provide a separate, tax map and certified riparian list for each municipality.

TOWN OF: Damariscotta

MAP #	LOT #	Landowner name(s) and address(es)
001	038-003 038	Parsons, Niel Jr PO box 7622 Damariscotta, ME 04543 0762
001	039	Fowle, Janet PO Box 395 Damariscotta ME 04543
001	035	Sparrel, Elizabeth PO Box 718 Damariscotta ME 04543-8904
001	041	McNeill, Barry PO Box 926 Assonet MA 02702

CERTIFICATION

I, Rebecca J. Bartolotta, Town Clerk for the Town of Damariscotta, certify that the names and addresses of the property owners listed above, as well as the map and lot numbers, are those listed in the records of this municipality and are current as of this date.

SIGNED: RJ Bartolotta, Clerk DATE: 01.16.2025

OFFICES AT 32 BLOSSOM LANE, MARQUARDT BUILDING, AUGUSTA, MAINE
<http://www.Maine.gov/dmr>

PHONE: (207) 624-6550

FAX: (207) 624-6024





JANET T. MILLS
GOVERNOR

STATE OF MAINE
DEPARTMENT OF MARINE RESOURCES
21 STATE HOUSE STATION
AUGUSTA, MAINE
04333-0021

PATRICK C. KELHER
COMMISSIONER

-RIPARIAN OWNERS LIST -

THIS LIST MUST BE CERTIFIED BY THE TOWN CLERK

On this list, please include the map number, lot number, and the current owners' names and mailing addresses for all shorefront parcels within 1,000 feet of the lease site. It is the applicant's responsibility to assemble the information for the Town Clerk to certify. The Town Clerk only certifies that the information is correct according to the Town's records. Once you have completed the form, ask the Town Clerk to complete the certification section below. If riparian parcels are located within more than one municipality, provide a separate, tax map and certified riparian list for each municipality.

TOWN OF: Newcastle

MAP #	LOT #	Landowner name(s) and address(es)
11	40 ✓	Riverside Boat Co Inc 31 Liberty St. Newcastle, ME 04553
11	43A ✓	Frizzel, David and Deborah 6 Pleasant St. Newcastle, ME 04553
11	44 ✓	Nelson, Robrt and Stephanie 10 Pleasant St. Newcastle, ME 04553
11	45 ✓	Roark, Robert 14 Pleasant St. Newcastle ME 04553
11	46 ✓	Coyne, William and Ellen 51 Pleasant St. Newcastle, ME 04553
11	46A ✓	Morrissey, Gavin and Nicole 38 Aurora Ln. Concord, MA 01742
11	28B ✓	Ornsteen, Walter and Margaret 10302 Paradise Valley Conroe, TX 77304
11	28 ✓	Nields, Belinda 23 Waterviel Ln. Newcastle, ME 04553

CERTIFICATION

~~Janet T. Mills~~ Town Clerk for the Town of Newcastle certify that the names and addresses of the property owners listed above, as well as the map and lot numbers, are those listed in the records of this municipality and are current as of this date.

SIGNED: _____

DATE: 11/2/24



Town of Damariscotta

*Administrative Offices
21 School Street
Damariscotta, Maine 04543*

*Telephone – 207-563-5168
Fax – 207-563-6862*

*Office Hours
Mon, Tues, Thurs
7:30 am – 5:00 pm
Wed. 1pm – 5:00 pm
Fri. Closed*

January 16, 2025

State of Maine
Department of Marine Resources
21 State House Station
Augusta, ME 04333-0021

Re: Riparian Owners List

To Whom It May Concern,

Please accept this letter as confirmation that, to the best of my knowledge, property at tax map 001 lot 040 no longer exists. This property does not appear on the current tax maps and is not on the property tax rolls. A brief search of past records shows that this parcel was in fact sold in 2004 and most likely combined with another lot. For your reference, I have included a copy of tax map 001 to verify this information.

Please do not hesitate to contact the office with any questions.

Sincerely,

Rebecca J. Bartolotta
Town Clerk

Cc: file



JANET T. MILLS
GOVERNOR

STATE OF MAINE
DEPARTMENT OF MARINE RESOURCES
21 STATE HOUSE STATION
AUGUSTA, MAINE
04333-0021

PATRICK C. KELIHER
COMMISSIONER

- RIPARIAN OWNERS LIST -

THIS LIST MUST BE CERTIFIED BY THE TOWN CLERK

On this list, please include the map number, lot number, and the current owners' names and mailing addresses for all shorefront parcels within 1,000 feet of the lease site. It is the applicant's responsibility to assemble the information for the Town Clerk to certify. The Town Clerk only certifies that the information is correct according to the Town's records. Once you have completed the form, ask the Town Clerk to complete the certification section below. If riparian parcels are located within more than one municipality, provide a separate, tax map and certified riparian list for each municipality.

TOWN OF: Damariscotta

MAP #	LOT #	Landowner name(s) and address(es)
001	038-003 038	Parsons, Niel Jr PO box 7622 Damariscotta, ME 04543 0762
001	039	Fowle, Janet PO Box 395 Damariscotta ME 04543
001	035	Sparrel, Elizabeth PO Box 718 Damariscotta ME 04543-8904
001	041	McNeill, Barry PO Box 926 Assonet MA 02702

CERTIFICATION

I, Rebecca J. Bartolotta, Town Clerk for the Town of Damariscotta, certify that the names and addresses of the property owners listed above, as well as the map and lot numbers, are those listed in the records of this municipality and are current as of this date.

SIGNED: RJ Bartolotta, Clerk DATE: 01.16.2025

OFFICES AT 32 BLOSSOM LANE, MARQUARDT BUILDING, AUGUSTA, MAINE
<http://www.Maine.gov/dmr>

PHONE: (207) 624-6550

FAX: (207) 624-6024





Town of Damariscotta

*Administrative Offices
21 School Street
Damariscotta, Maine 04543*

*Telephone - 207-563-5168
Fax - 207-563-6862*

*Office Hours
Mon, Tues, Thurs
7:30 am - 5:00 pm
Wed. 1pm - 5:00 pm
Fri. Closed*

January 16, 2025

State of Maine
Department of Marine Resources
21 State House Station
Augusta, ME 04333-0021

Re: Riparian Owners List

To Whom It May Concern,

Please accept this letter as confirmation that, to the best of my knowledge, property at tax map 001 lot 040 no longer exists. This property does not appear on the current tax maps and is not on the property tax rolls. A brief search of past records shows that this parcel was in fact sold in 2004 and most likely combined with another lot. For your reference, I have included a copy of tax map 001 to verify this information.

Please do not hesitate to contact the office with any questions.

Sincerely,

R Bartolotta
Rebecca J. Bartolotta
Town Clerk

Cc: file

