




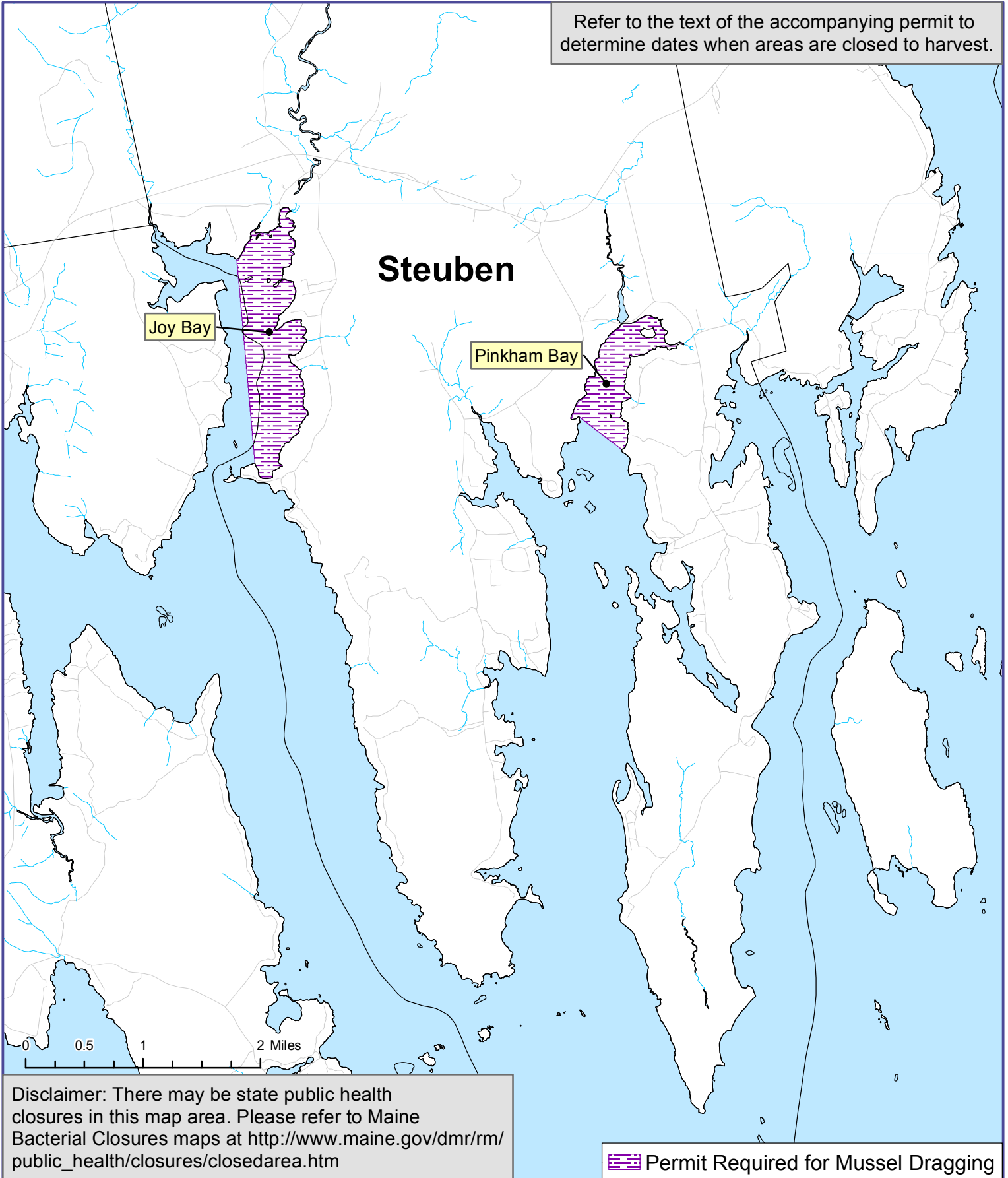
# Maine Department of Marine Resources

## Steuben

### Municipal Intertidal Management Plan Closures



Refer to the text of the accompanying permit to determine dates when areas are closed to harvest.




**Steuben**

Joy Bay

Pinkham Bay

0 0.5 1 2 Miles

Disclaimer: There may be state public health closures in this map area. Please refer to Maine Bacterial Closures maps at [http://www.maine.gov/dmr/rm/public\\_health/closures/closedarea.htm](http://www.maine.gov/dmr/rm/public_health/closures/closedarea.htm)

 Permit Required for Mussel Dragging