

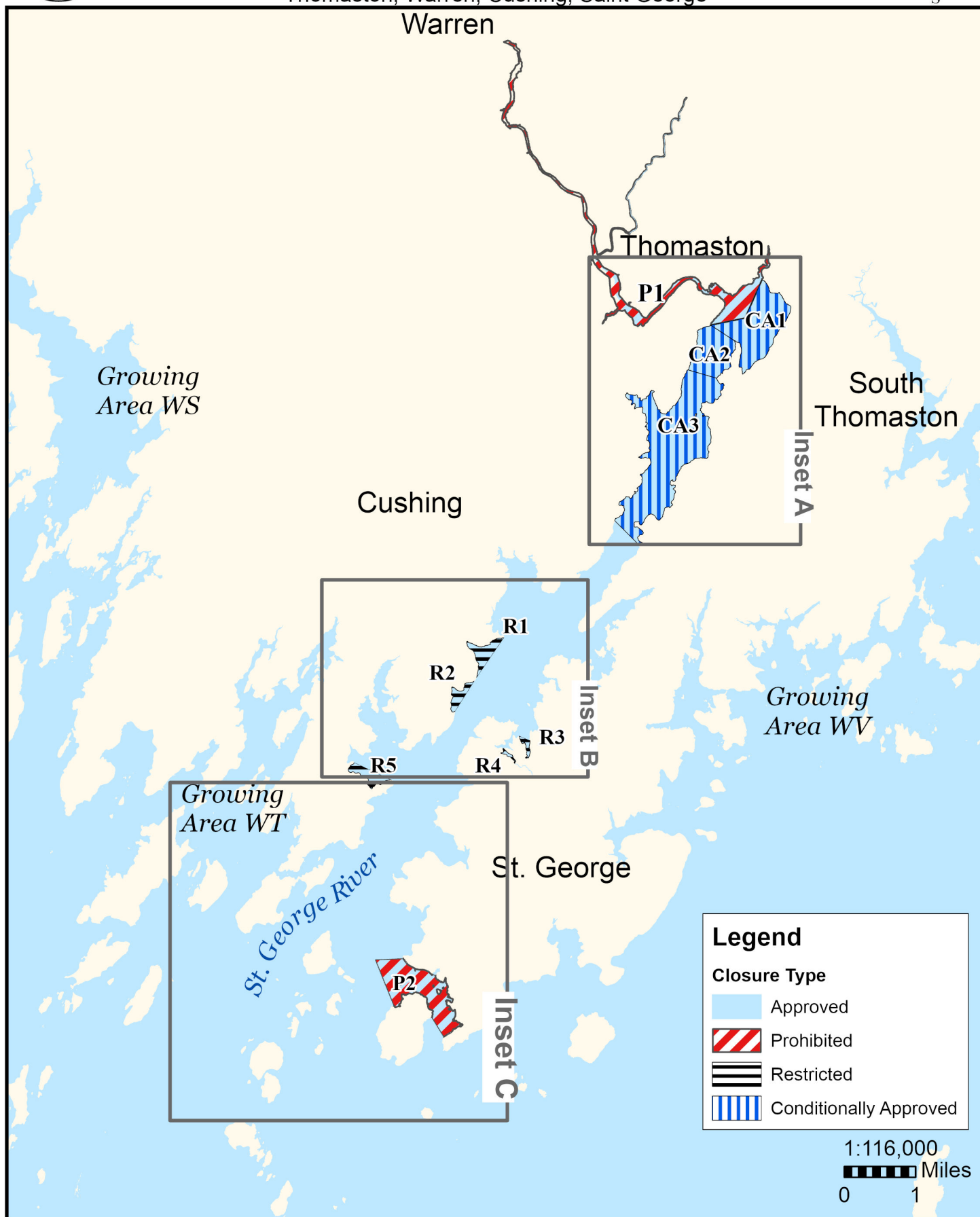


Maine Department of Marine Resources

Growing Area WU, Insets A - C

Thomaston, Warren, Cushing, Saint George

July 31, 2024



This map is provided as a courtesy. Read the provided legal notice for closure details. Closures are not shown outside of the designated growing area. Maritime navigational aids are for reference only and are not suitable for maritime navigation.

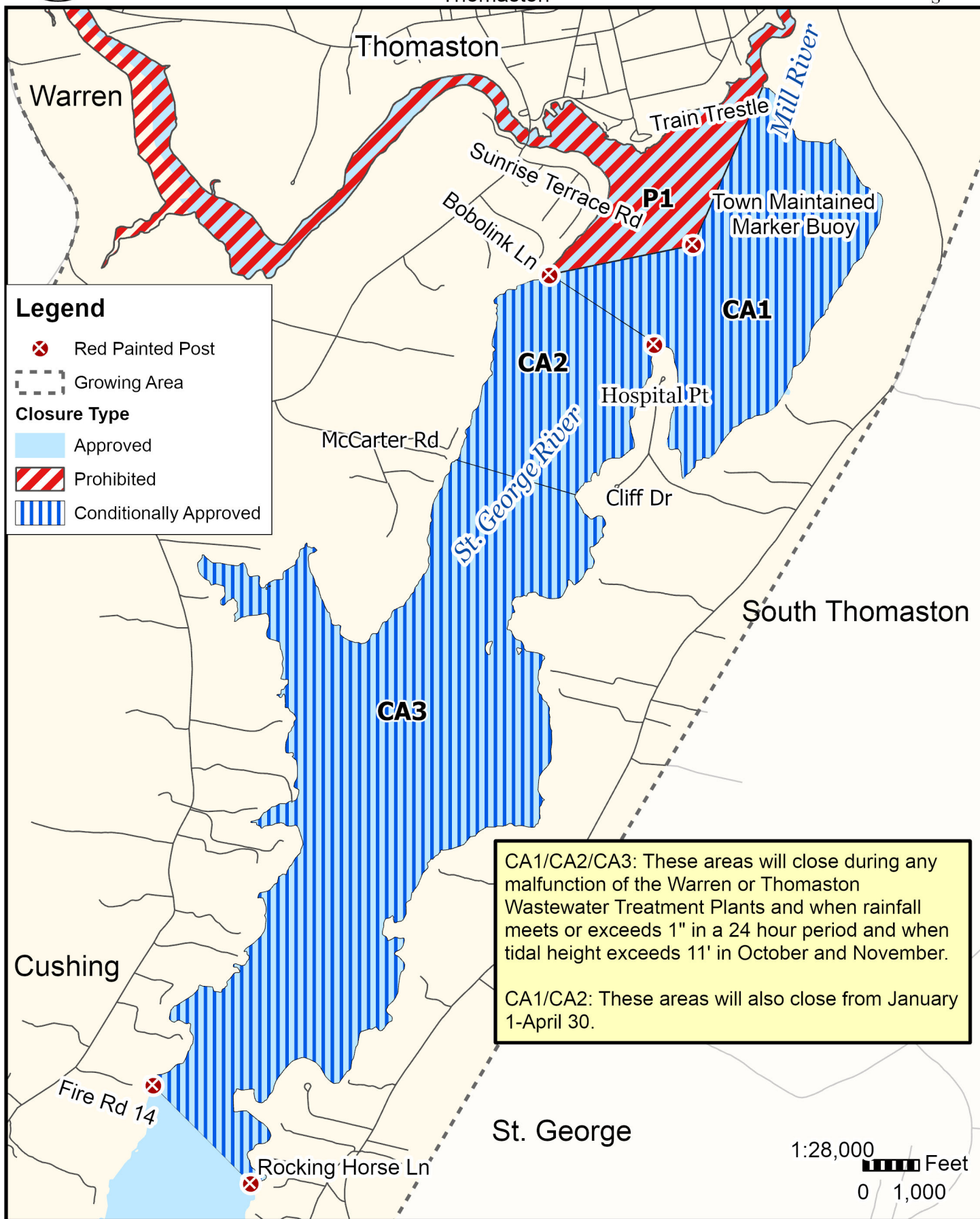


Maine Department of Marine Resources

Growing Area WU, Inset A

Thomaston

July 31, 2024



This map is provided as a courtesy. Read the provided legal notice for closure details. Closures are not shown outside of the designated growing area. Maritime navigational aids are for reference only and are not suitable for maritime navigation.

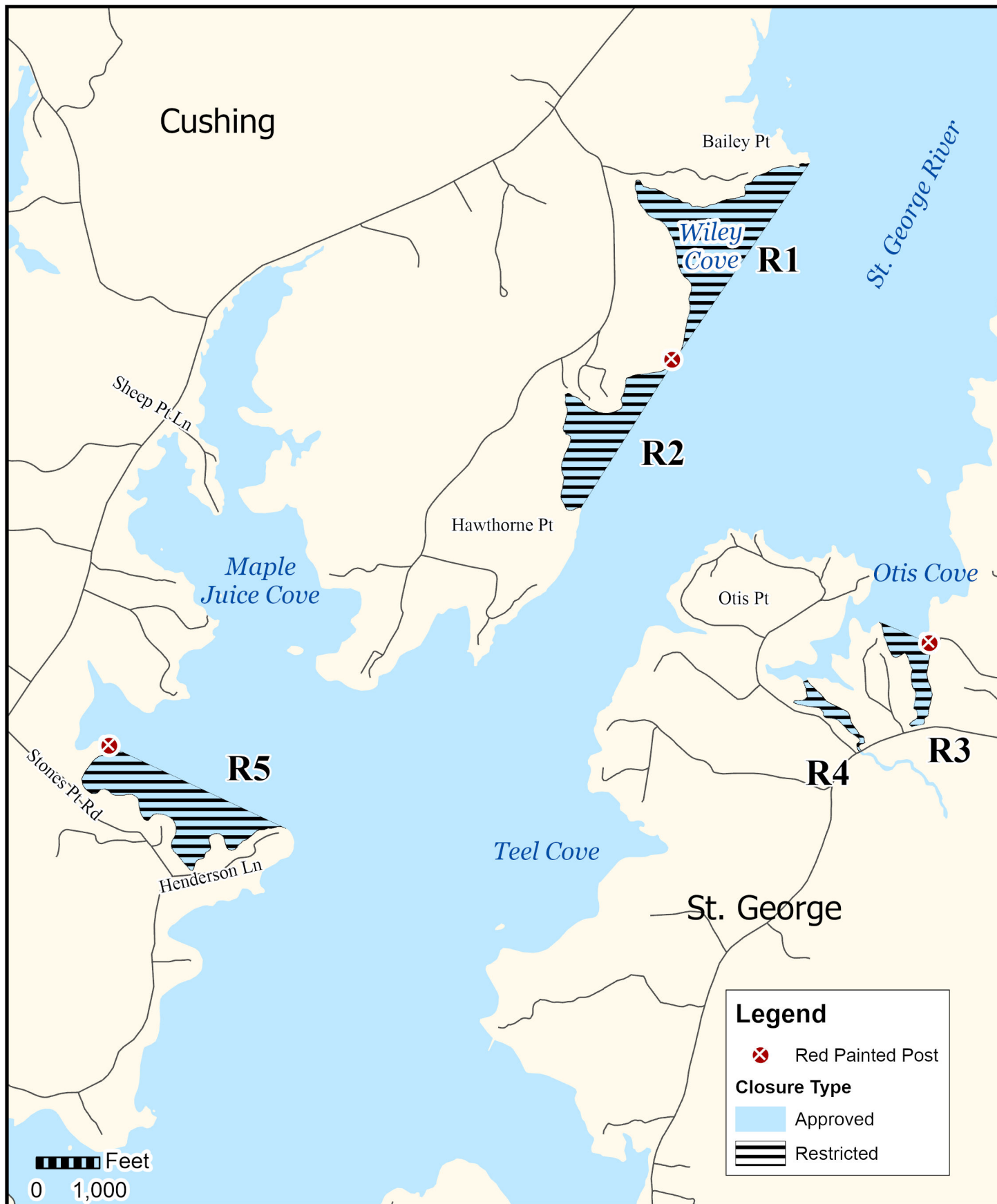



Maine Department of Marine Resources

Growing Area WU, Inset B

July 31, 2024

Thomaston, South Thomaston, Cushing, St. George



This map is provided as a courtesy. Read the provided legal notice for closure details. Closures are not shown outside of the designated growing area. Maritime navigational aids are for reference only and are not suitable for maritime navigation.

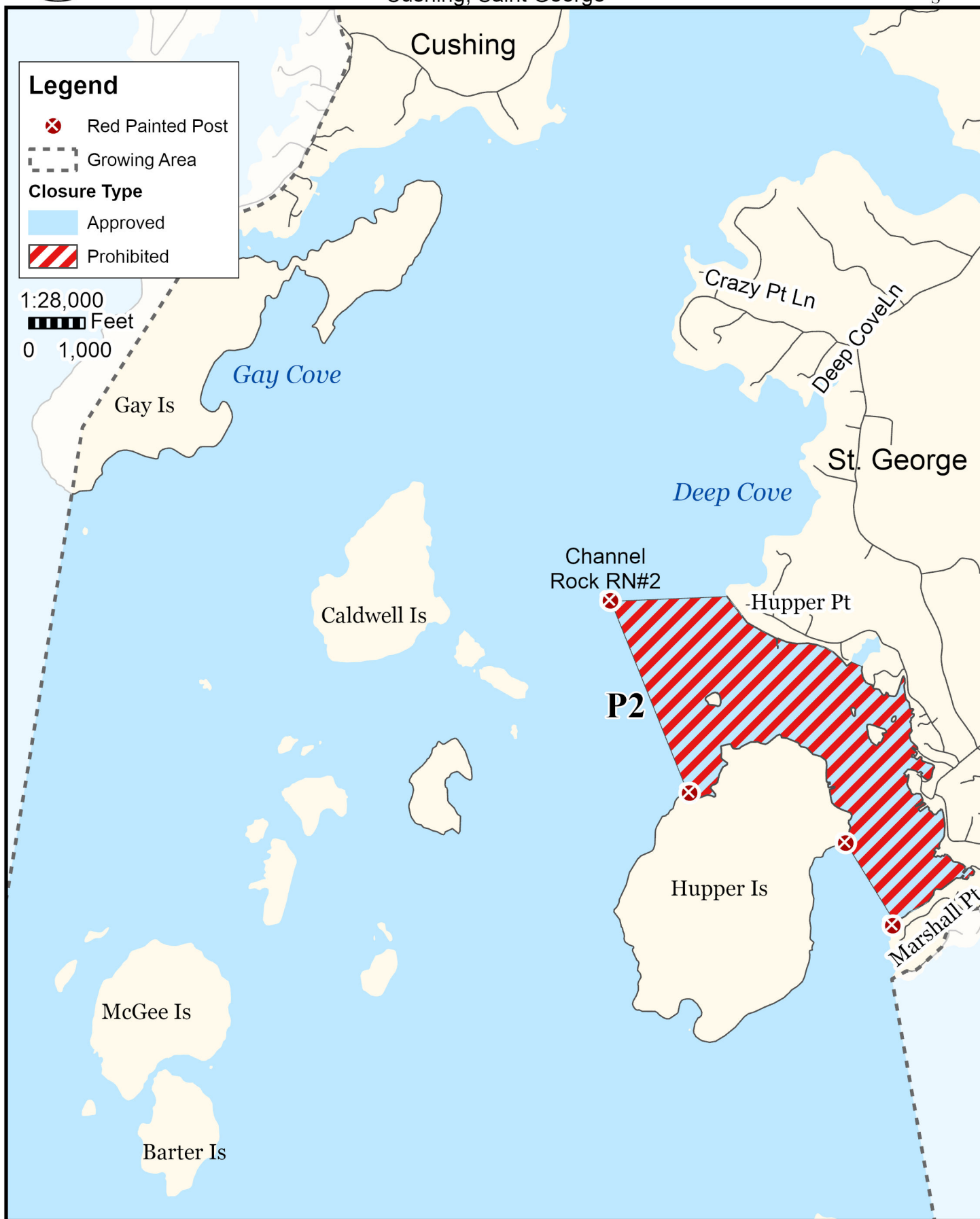



Maine Department of Marine Resources

Growing Area WU, Inset C

Cushing, Saint George

July 31, 2024



This map is provided as a courtesy. Read the provided legal notice for closure details. Closures are not shown outside of the designated growing area. Maritime navigational aids are for reference only and are not suitable for maritime navigation.