

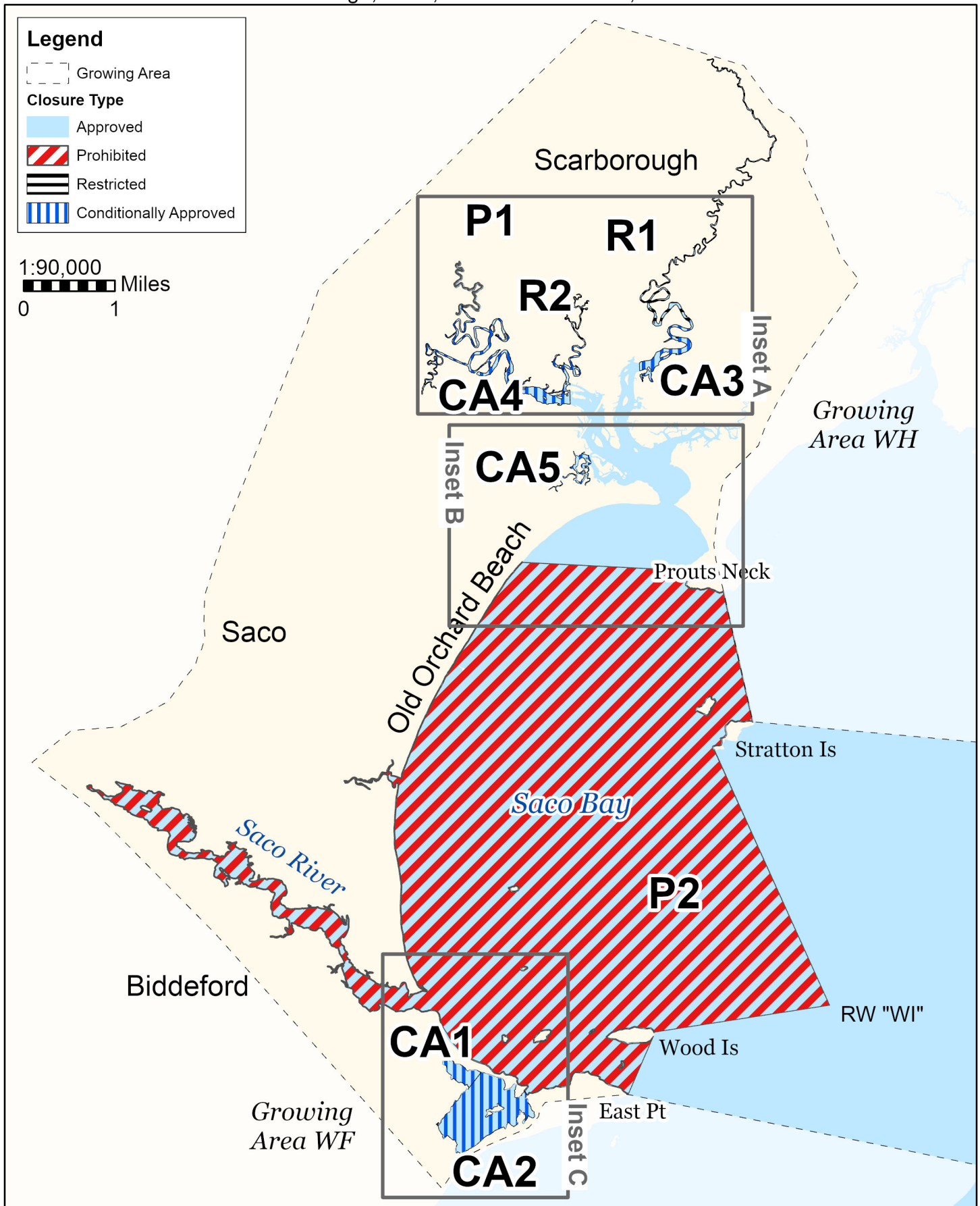


Maine Department of Marine Resources

Growing Area WG, Insets A - C

May 28, 2025

Scarborough, Saco, Old Orchard Beach, Biddeford



This map is provided as a courtesy. Read the provided legal notice for closure details. Closures are not shown outside of the designated growing area. Maritime navigational aids are for reference only and are not suitable for maritime navigation.

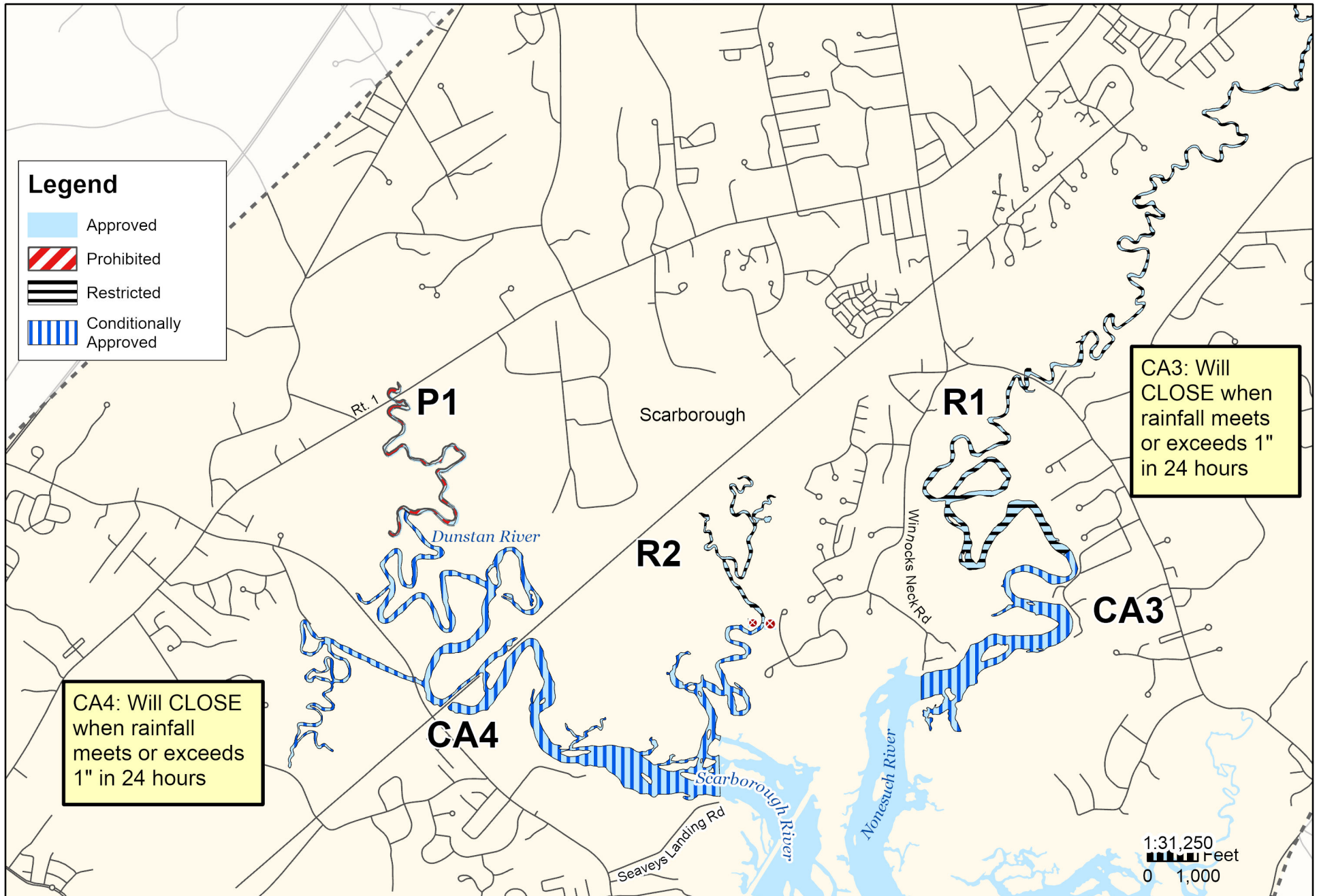



Maine Department of Marine Resources

Growing Area WG, Inset A

Scarborough

May 28, 2025



Legend

- Approved
- Prohibited
- Restricted
- Conditionally Approved

CA3: Will
CLOSE when
rainfall meets
or exceeds 1"
in 24 hours

CA4: Will CLOSE
when rainfall
meets or exceeds
1" in 24 hours

This map is provided as a courtesy. Read the provided legal notice for closure details. Closures are not shown outside of the designated growing area. Maritime navigational aids are for reference only and are not suitable for maritime navigation.

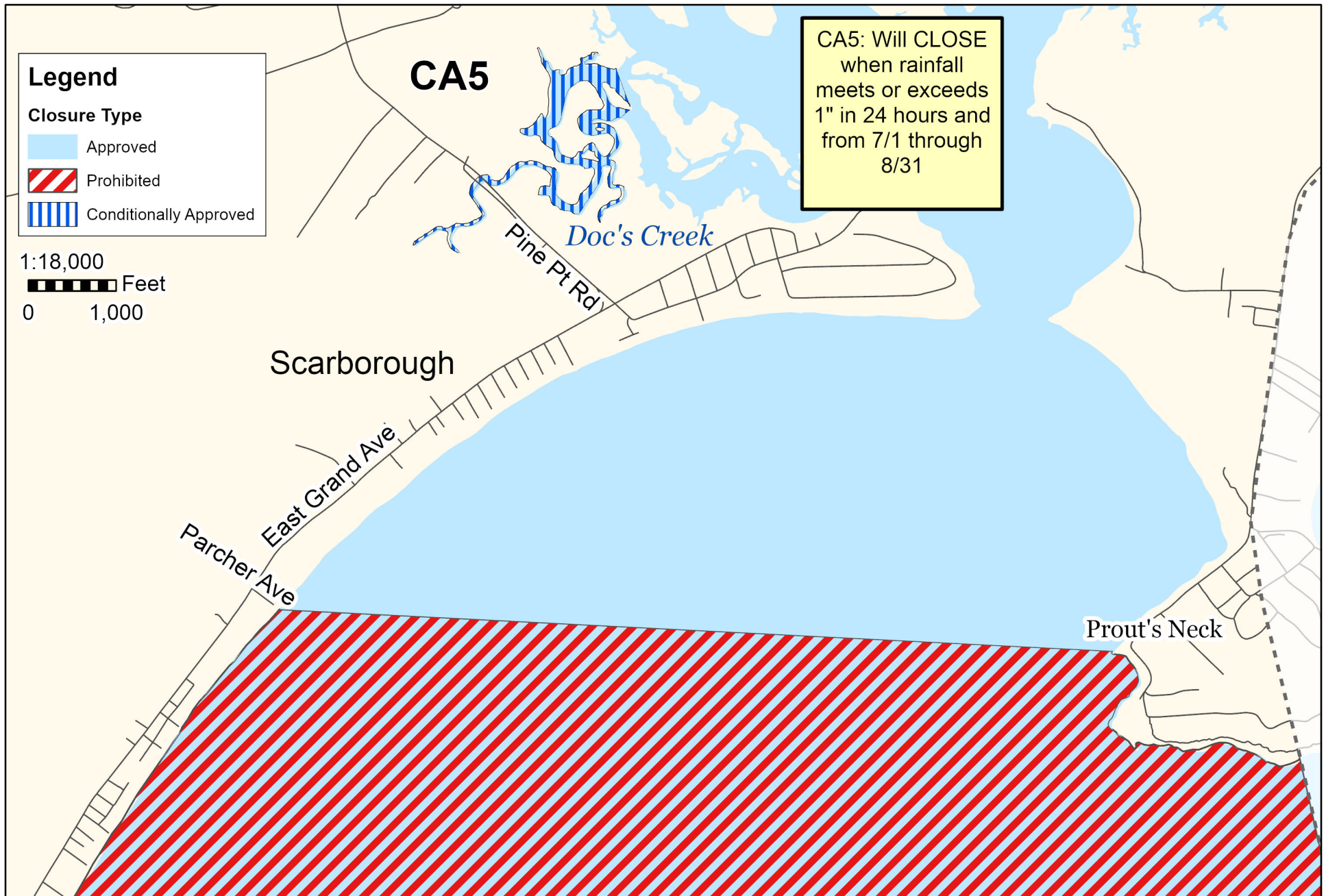



Maine Department of Marine Resources

Growing Area WG, Inset B

Scarborough, Old Orchard Beach

May 28, 2025



This map is provided as a courtesy. Read the provided legal notice for closure details. Closures are not shown outside of the designated growing area. Maritime navigational aids are for reference only and are not suitable for maritime navigation.



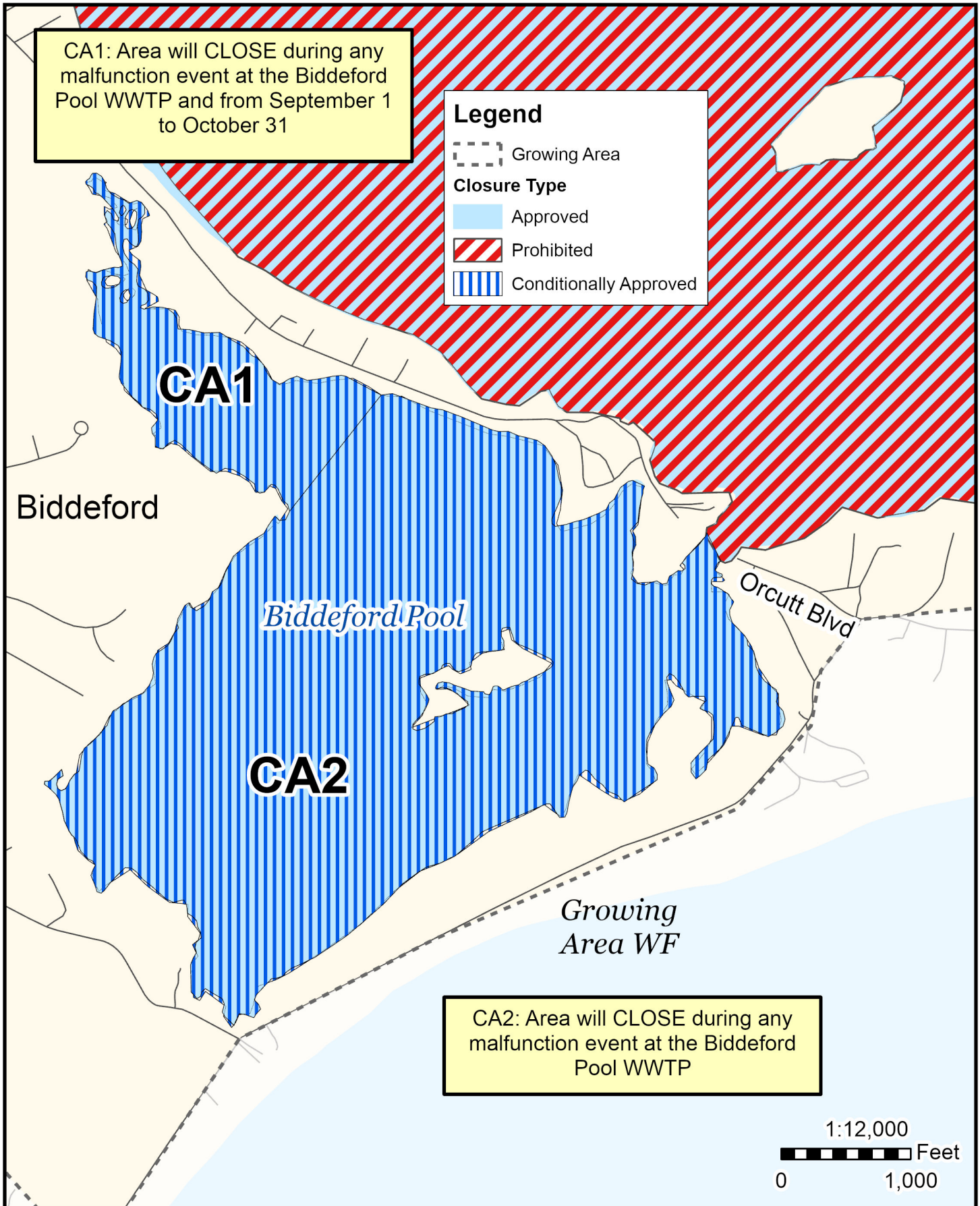
Maine Department of Marine Resources

Growing Area WG, Inset C

May 28, 2025



Biddeford



This map is provided as a courtesy. Read the provided legal notice for closure details. Closures are not shown outside of the designated growing area. Maritime navigational aids are for reference only and are not suitable for maritime navigation.