

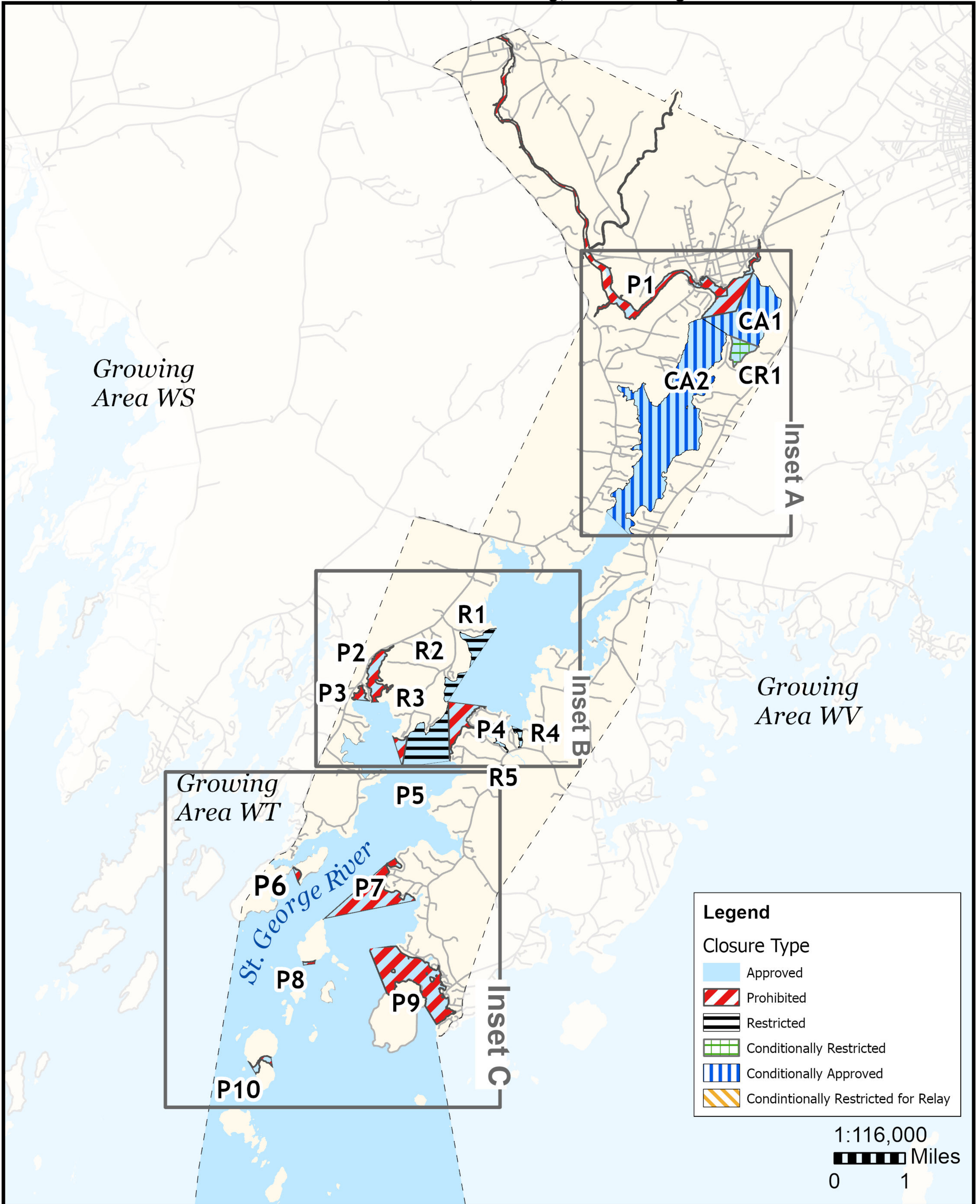


Maine Department of Marine Resources

Growing Area WU, Insets A - C

Thomaston, Warren, Cushing, Saint George

August 1, 2022



This map is provided as a courtesy. Read the provided legal notice for closure details. Closures are not shown outside of the designated growing area. Maritime navigational aids are for reference only and are not suitable for maritime navigation.

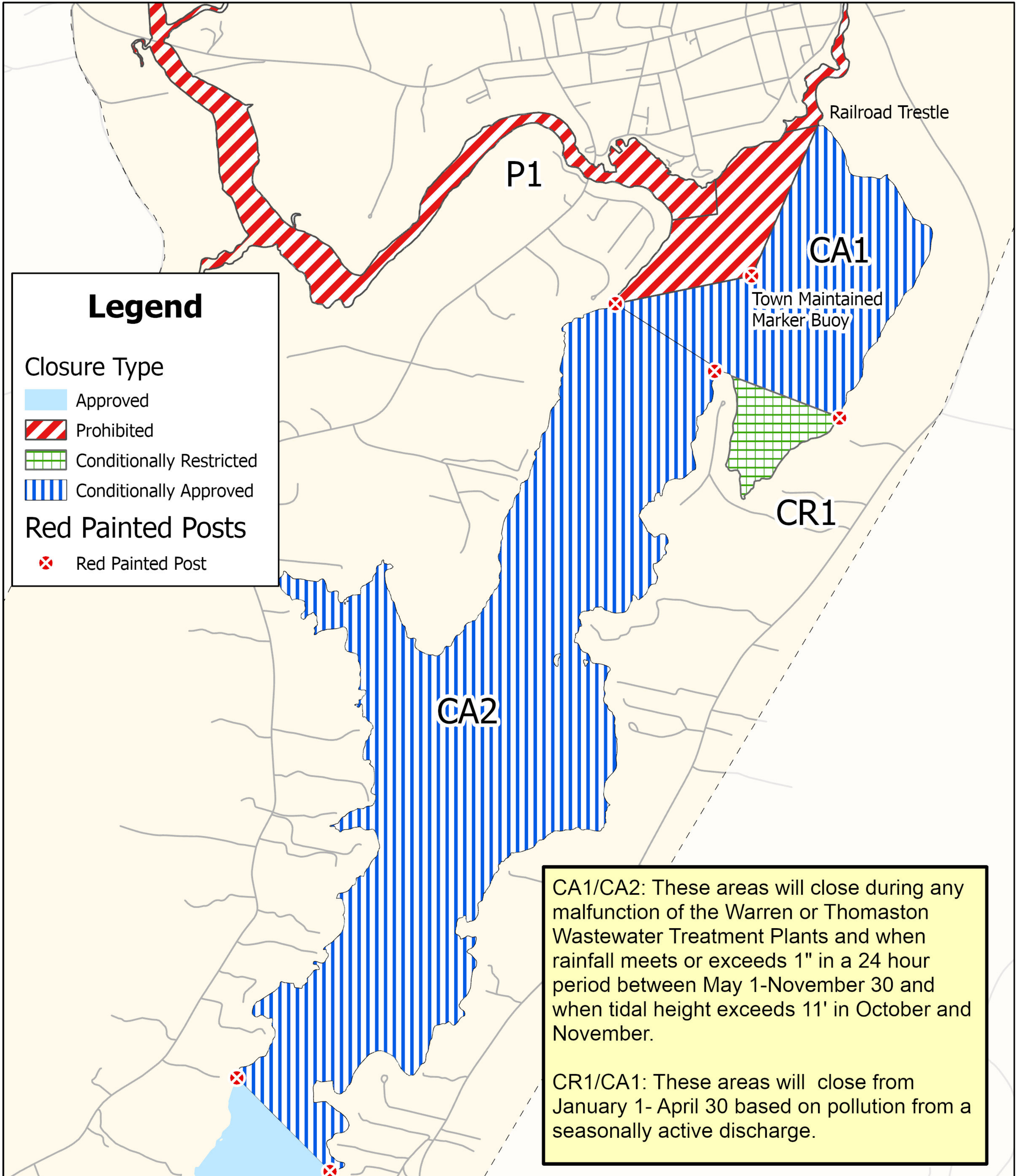


Maine Department of Marine Resources

Growing Area WU, Inset A

Thomaston, South Thomaston

August 1, 2022



This map is provided as a courtesy. Read the provided legal notice for closure details. Closures are not shown outside of the designated growing area. Maritime navigational aids are for reference only and are not suitable for maritime navigation.

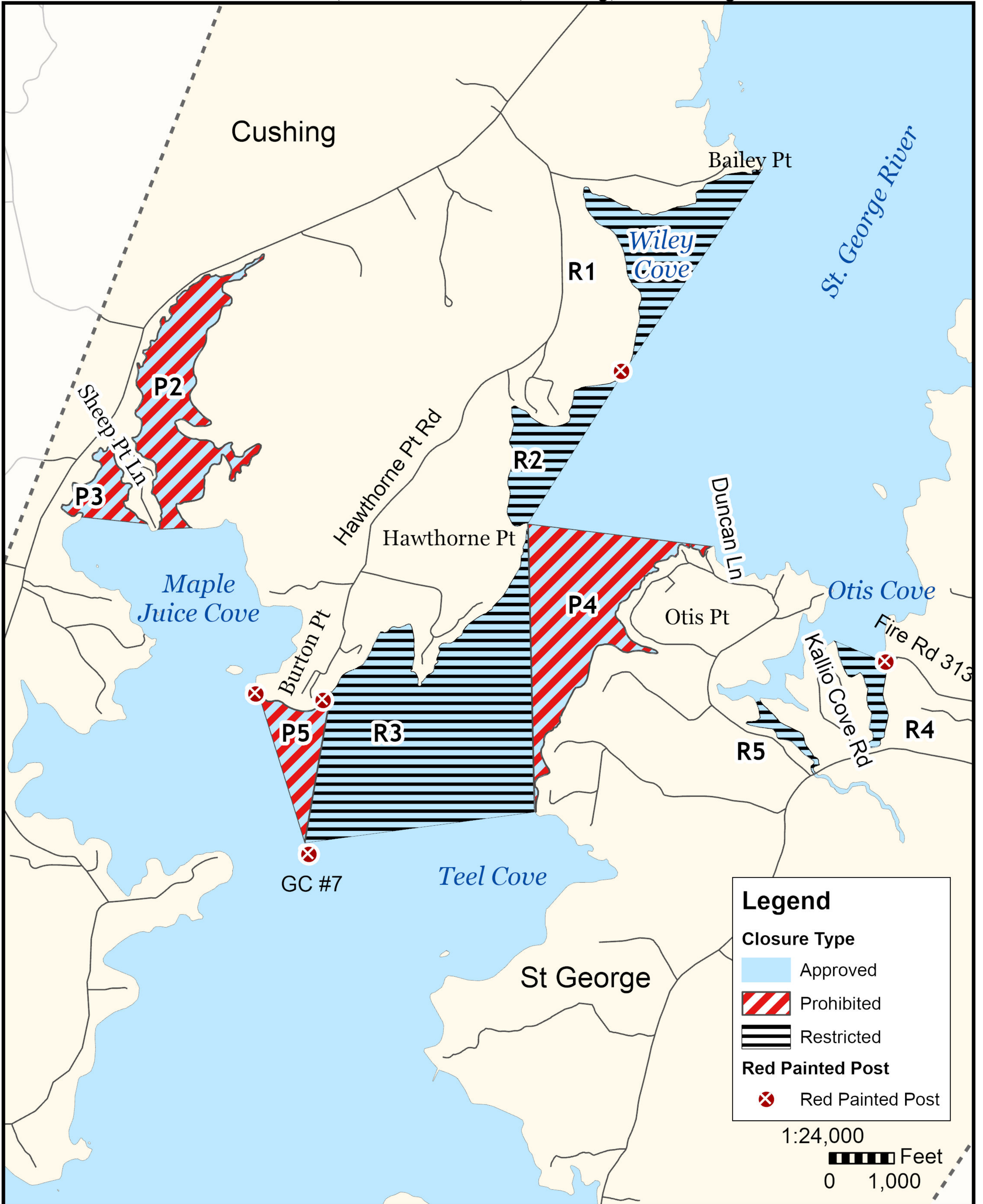


Maine Department of Marine Resources

Growing Area WU, Inset B

August 1, 2022

Thomaston, South Thomaston, Cushing, Saint George



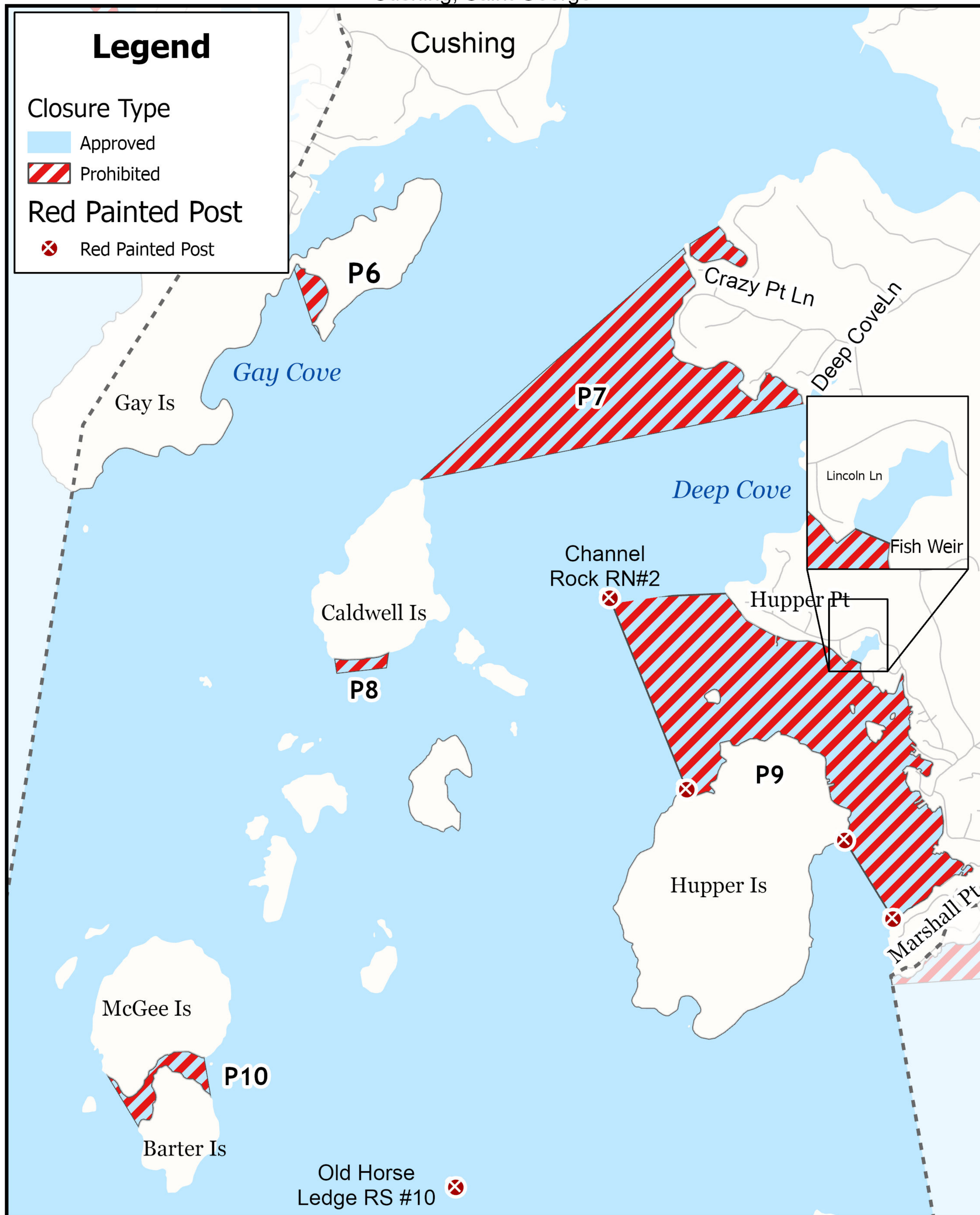
This map is provided as a courtesy. Read the provided legal notice for closure details. Closures are not shown outside of the designated growing area. Maritime navigational aids are for reference only and are not suitable for maritime navigation.

Maine Department of Marine Resources

Growing Area WU, Inset C

August 1, 2022

Cushing, Saint George



This map is provided as a courtesy. Read the provided legal notice for closure details. Closures are not shown outside of the designated growing area. Maritime navigational aids are for reference only and are not suitable for maritime navigation.