

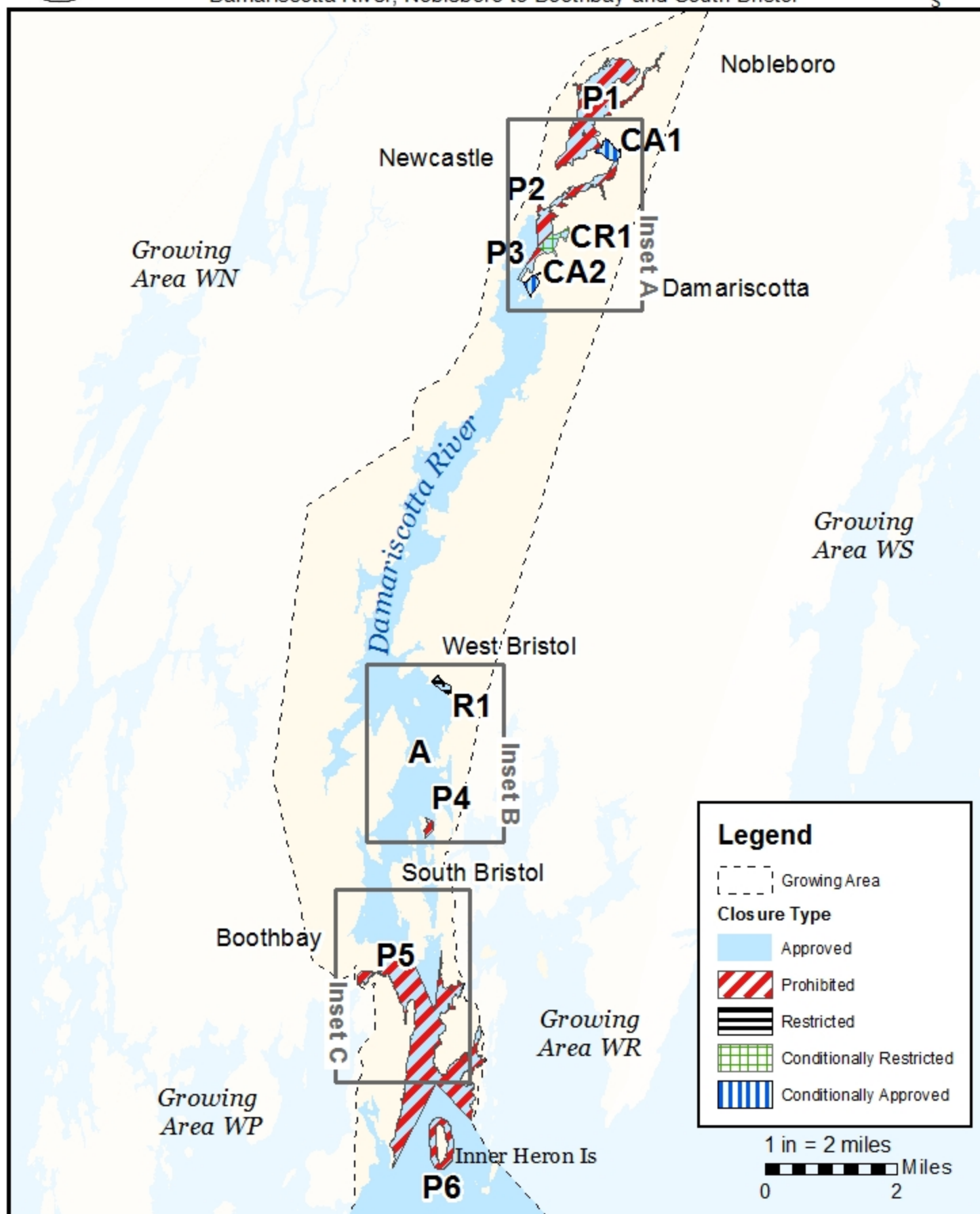


Maine Department of Marine Resources

Growing Area WQ, Insets A-C

June 28, 2021

Damariscotta River, Nobleboro to Boothbay and South Bristol



This map is provided as a courtesy. Read the provided legal notice for closure details. Closures are not shown outside of the designated growing area. Maritime navigational aids are for reference only and are not suitable for maritime navigation.



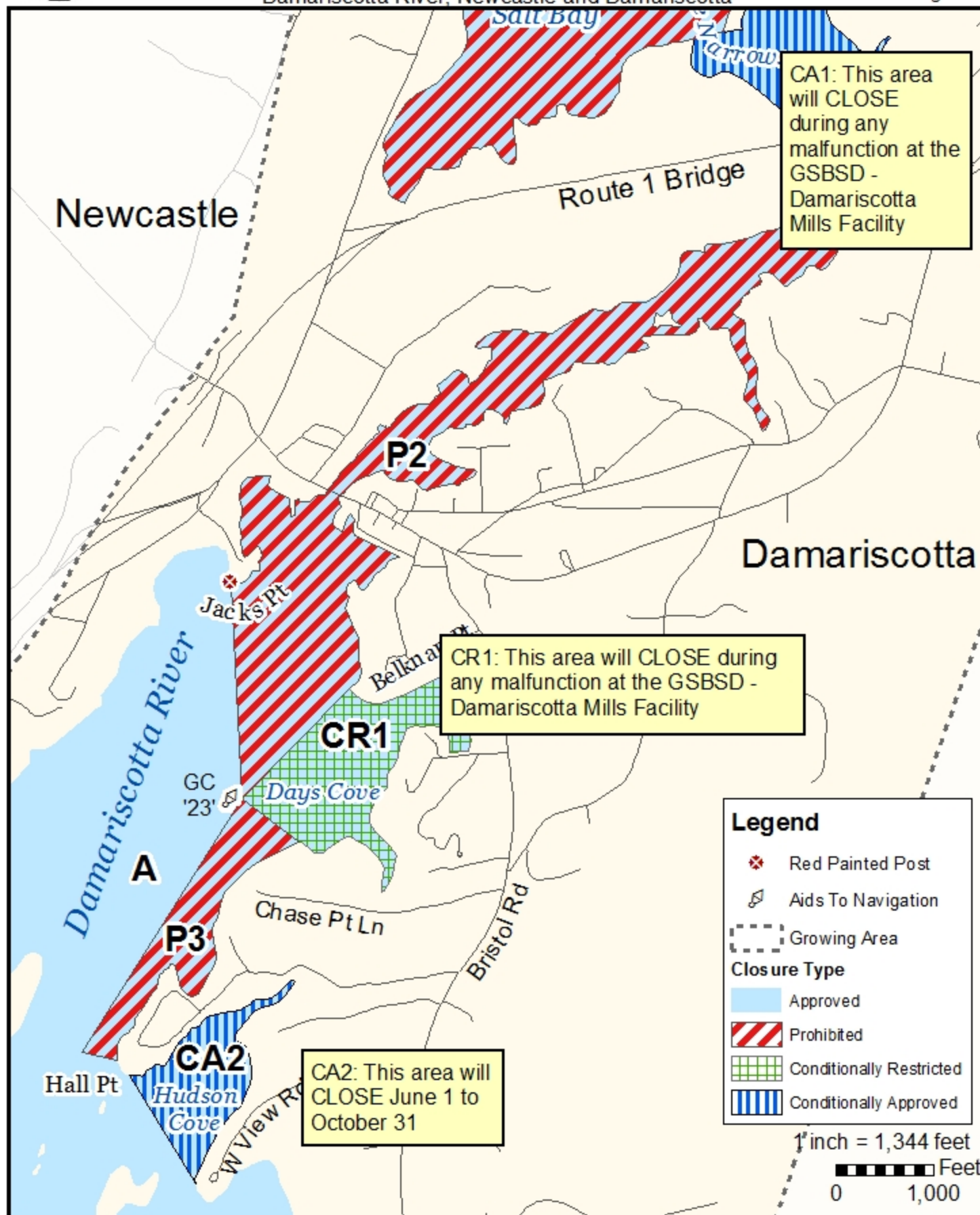
Maine Department of Marine Resources

Growing Area WQ, Inset A

June 28, 2021



Damariscotta River, Newcastle and Damariscotta



This map is provided as a courtesy. Read the provided legal notice for closure details. Closures are not shown outside of the designated growing area. Maritime navigational aids are for reference only and are not suitable for maritime navigation.

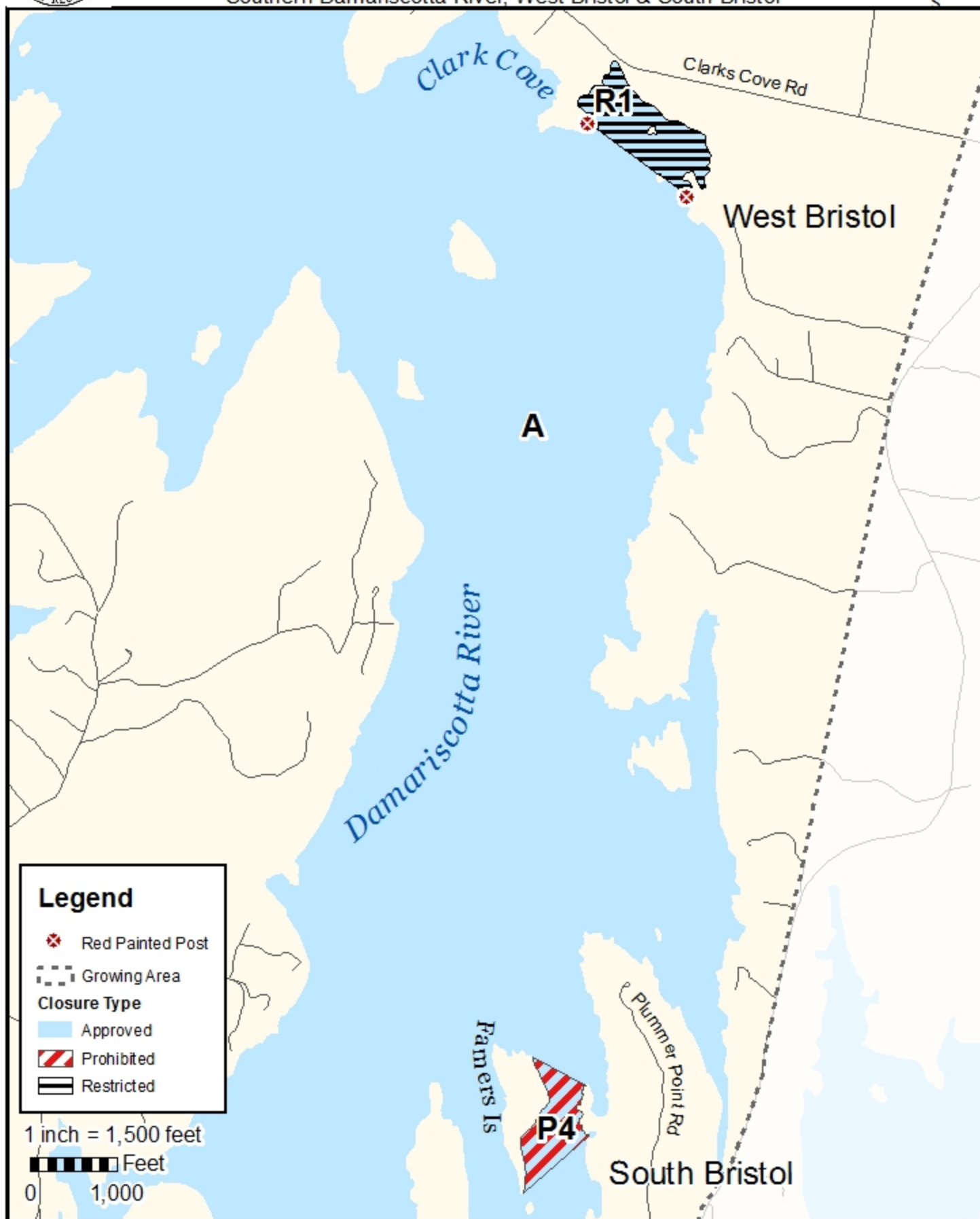


Maine Department of Marine Resources

Growing Area WQ, Inset B

June 28, 2021

Southern Damariscotta River, West Bristol & South Bristol



This map is provided as a courtesy. Read the provided legal notice for closure details. Closures are not shown outside of the designated growing area. Maritime navigational aids are for reference only and are not suitable for maritime

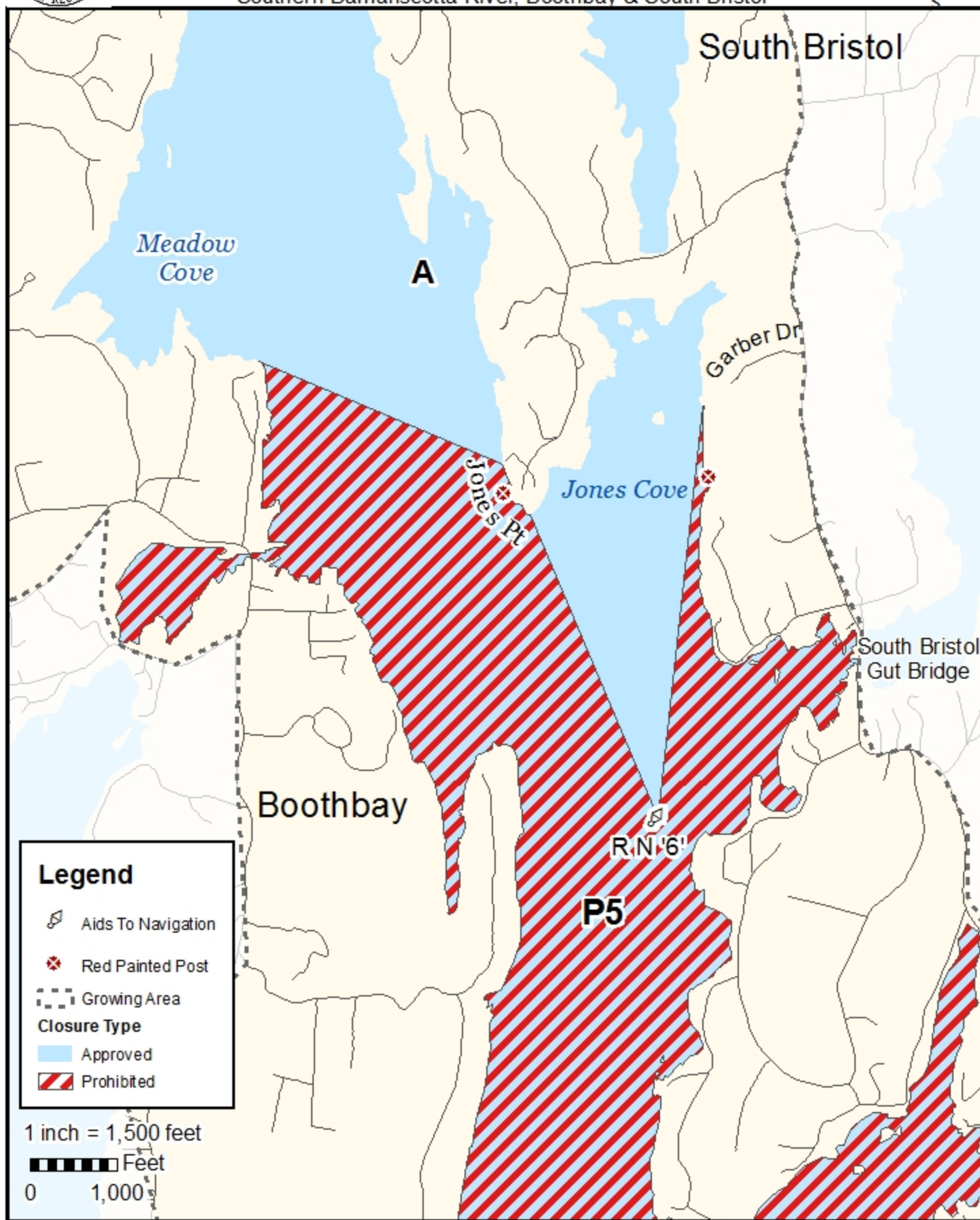


Maine Department of Marine Resources

Growing Area WQ, Inset C

June 28, 2021

Southern Damariscotta River, Boothbay & South Bristol



This map is provided as a courtesy. Read the provided legal notice for closure details. Closures are not shown outside of the designated growing area. Maritime navigational aids are for reference only and are not suitable for maritime