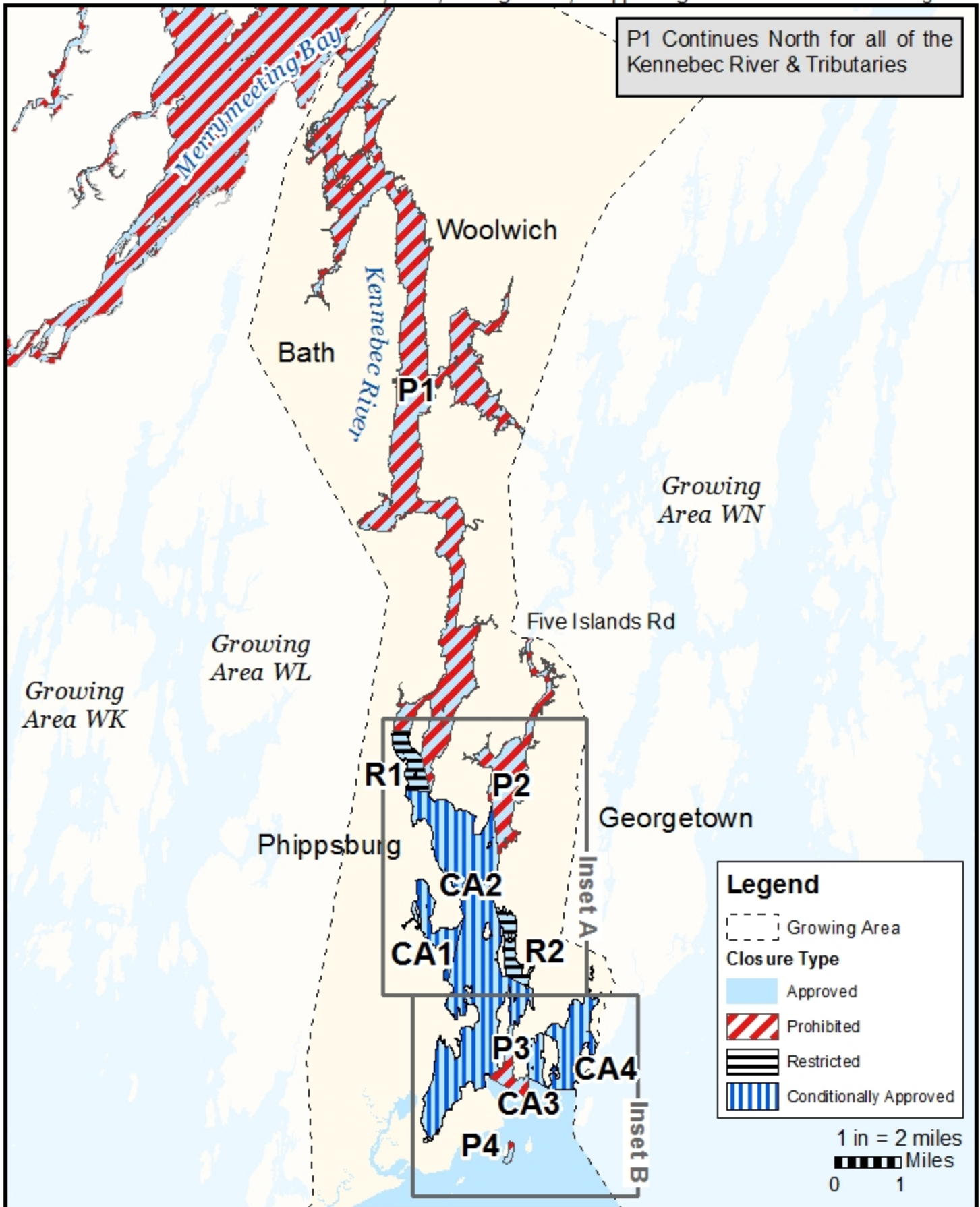




Maine Department of Marine Resources

Growing Area WM, Insets A - B

June 29, 2021



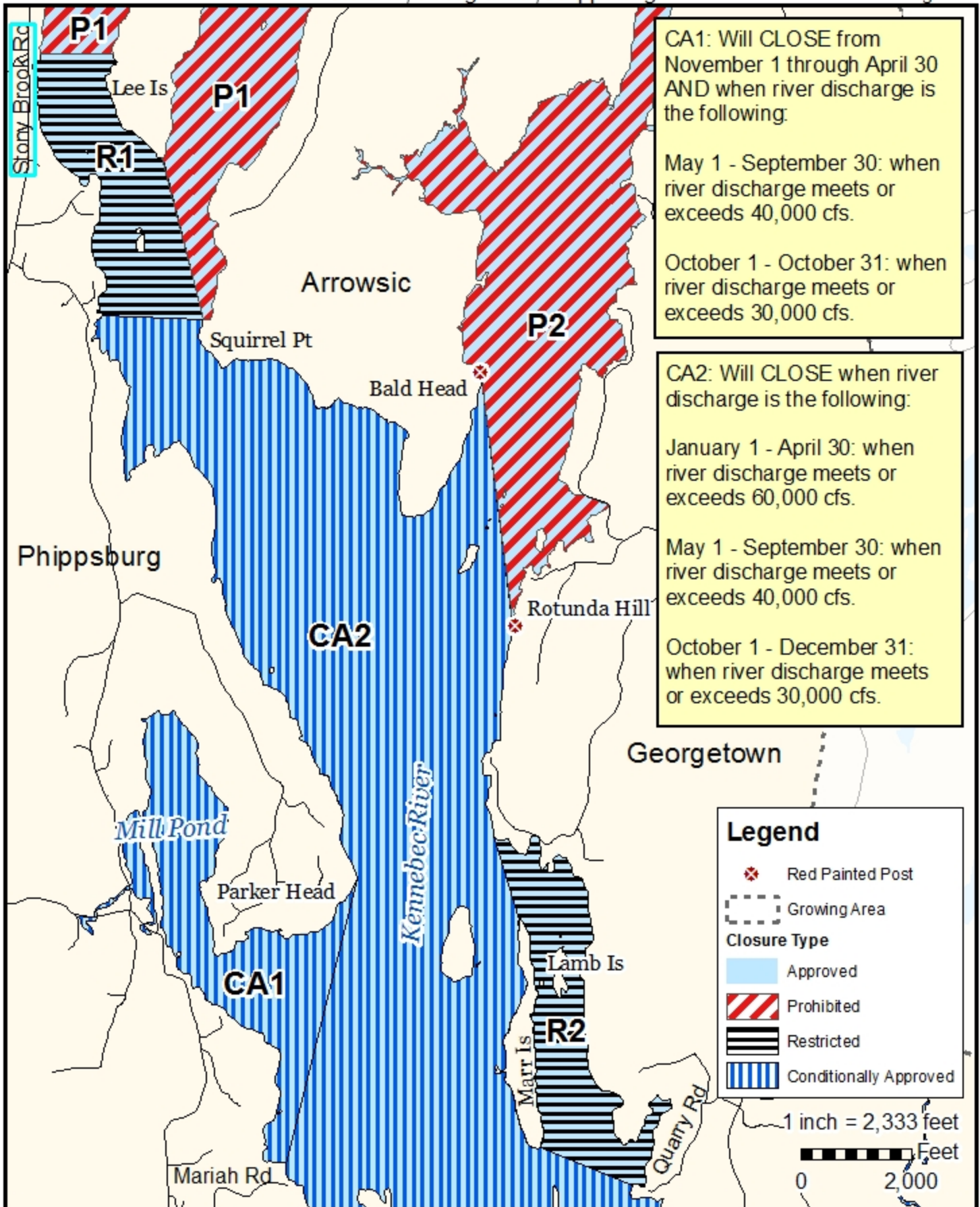
This map is provided as a courtesy. Read the provided legal notice for closure details. Closures are not shown outside of the designated growing area. Maritime navigational aids are for reference only and are not suitable for maritime navigation.



Maine Department of Marine Resources

Growing Area WM, Inset A Arrowsic, Georgetown, Phippsburg

June 29, 2021



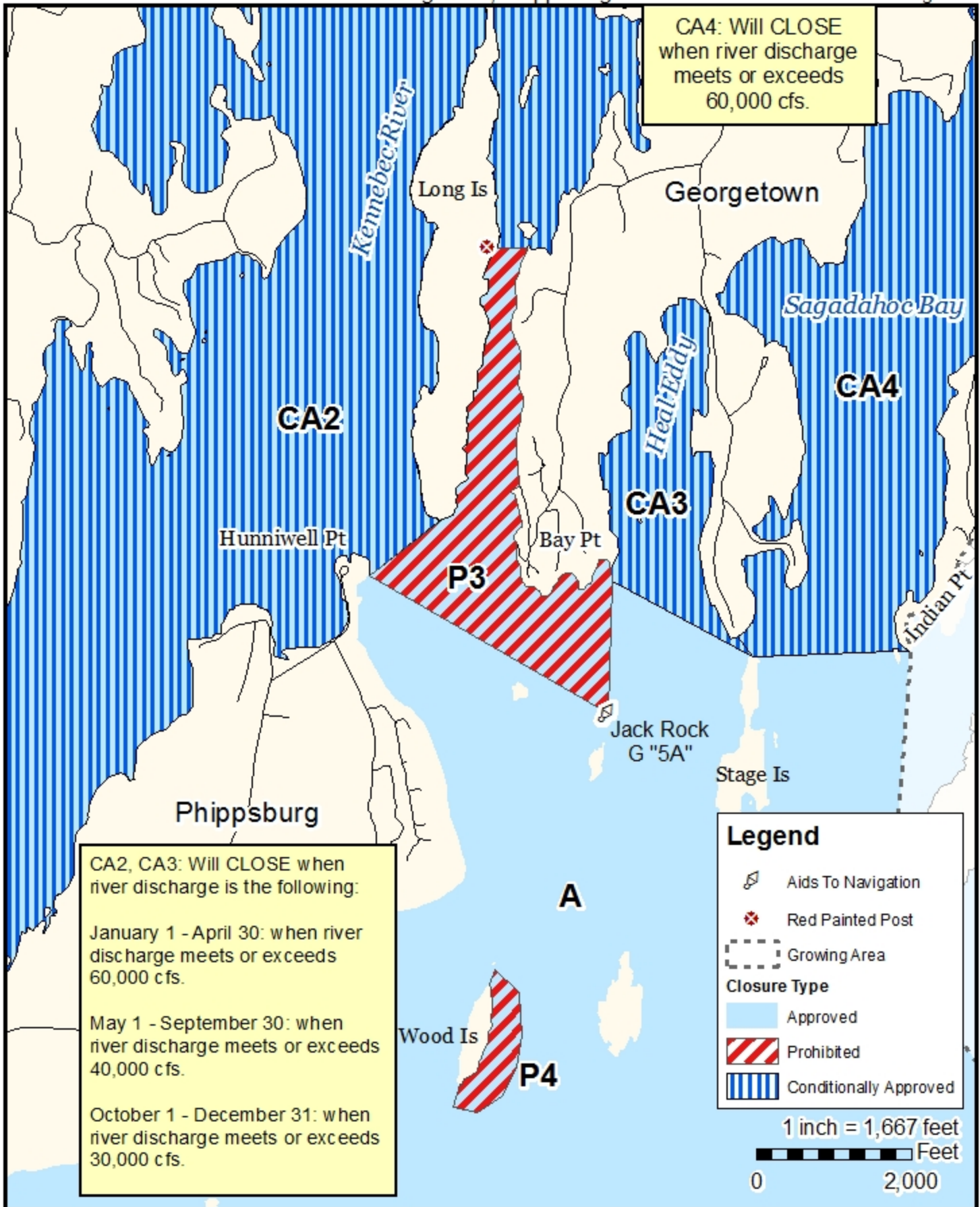
This map is provided as a courtesy. Read the provided legal notice for closure details. Closures are not shown outside of the designated growing area. Maritime navigational aids are for reference only and are not suitable for maritime navigation.



Maine Department of Marine Resources

Growing Area WM, Inset B Georgetown, Phippsburg

June 29, 2021



CA2, CA3: Will CLOSE when river discharge is the following:

January 1 - April 30: when river discharge meets or exceeds 60,000 cfs.

May 1 - September 30: when river discharge meets or exceeds 40,000 cfs.

October 1 - December 31: when river discharge meets or exceeds 30,000 cfs.

CA4: Will CLOSE when river discharge meets or exceeds 60,000 cfs.

This map is provided as a courtesy. Read the provided legal notice for closure details. Closures are not shown outside of the designated growing area. Maritime navigational aids are for reference only and are not suitable for maritime navigation.