

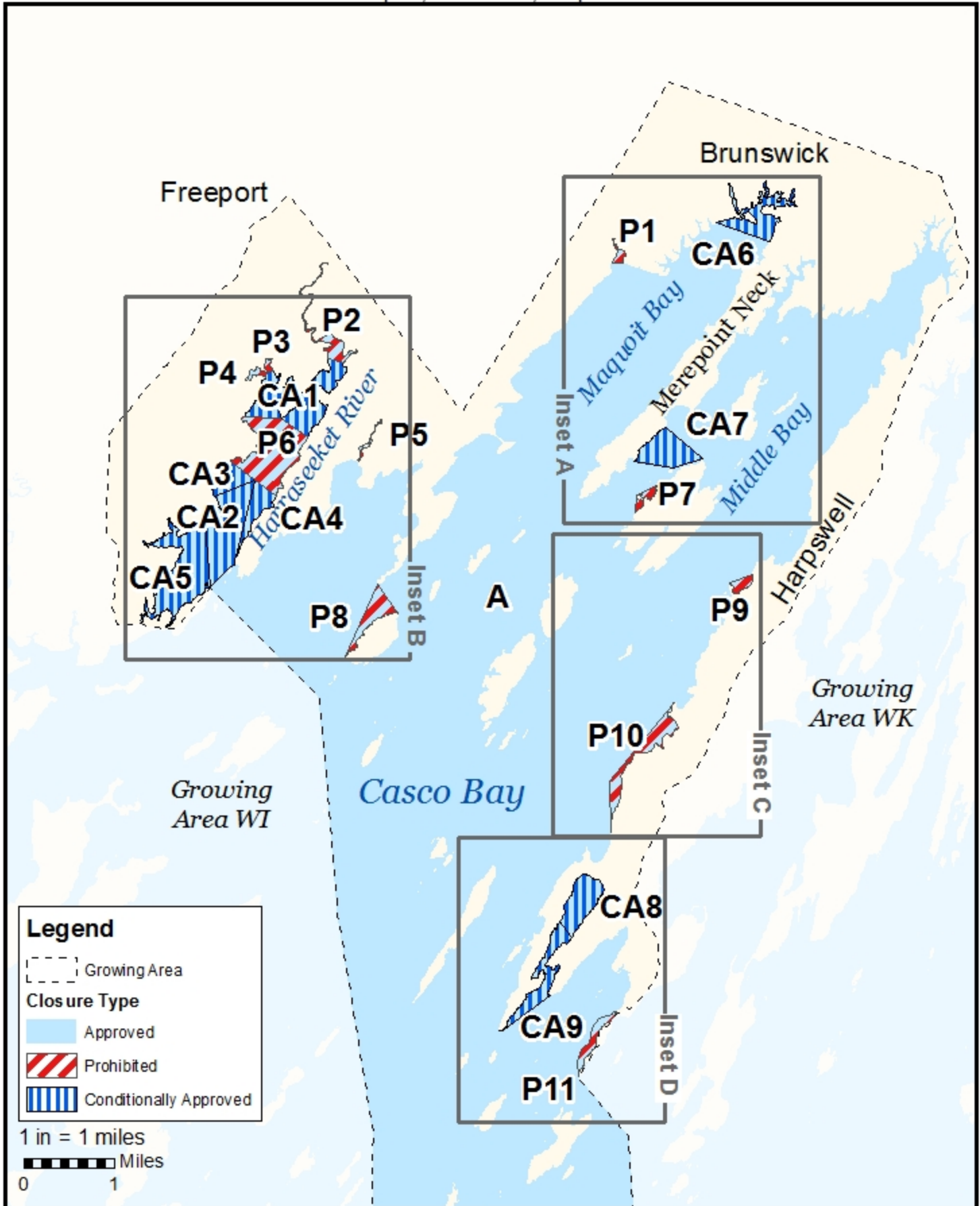


# Maine Department of Marine Resources

## Growing Area WJ, Insets A - D

Freeport, Brunswick, Harpswell

3/1/2021



**Legend**

- Growing Area
- Closure Type**
- Approved
- Prohibited
- Conditionally Approved

1 in = 1 miles  
 0 1 Miles

This map is provided as a courtesy. Read the provided legal notice for closure details. Closures are not shown outside of the designated growing area. Maritime navigational aids are for reference only and are not suitable for maritime navigation.

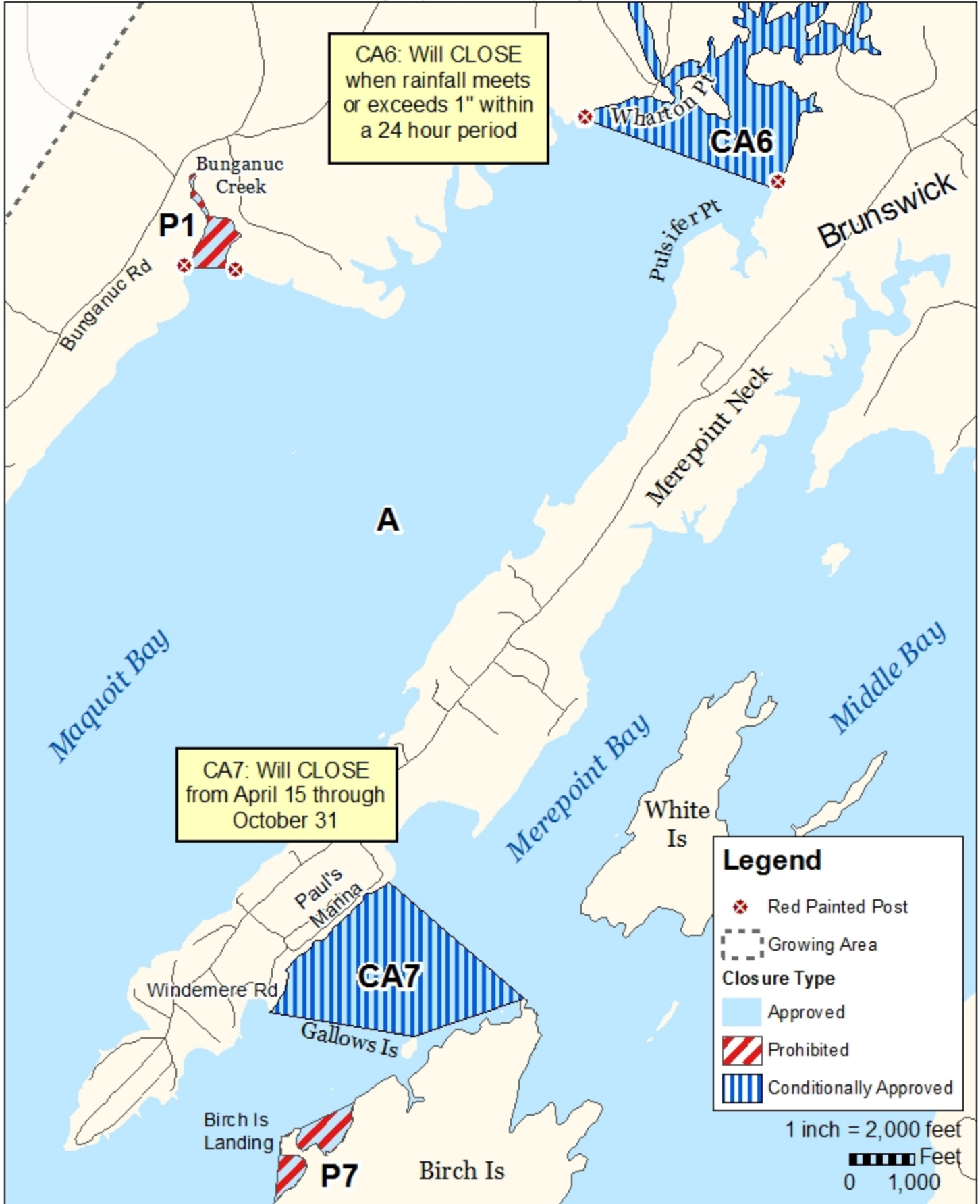


# Maine Department of Marine Resources

## Growing Area WJ, Inset A

Freeport, Brunswick, Harpswell

3/1/2021



This map is provided as a courtesy. Read the provided legal notice for closure details. Closures are not shown outside of the designated growing area. Maritime navigational aids are for reference only and are not suitable for maritime navigation.

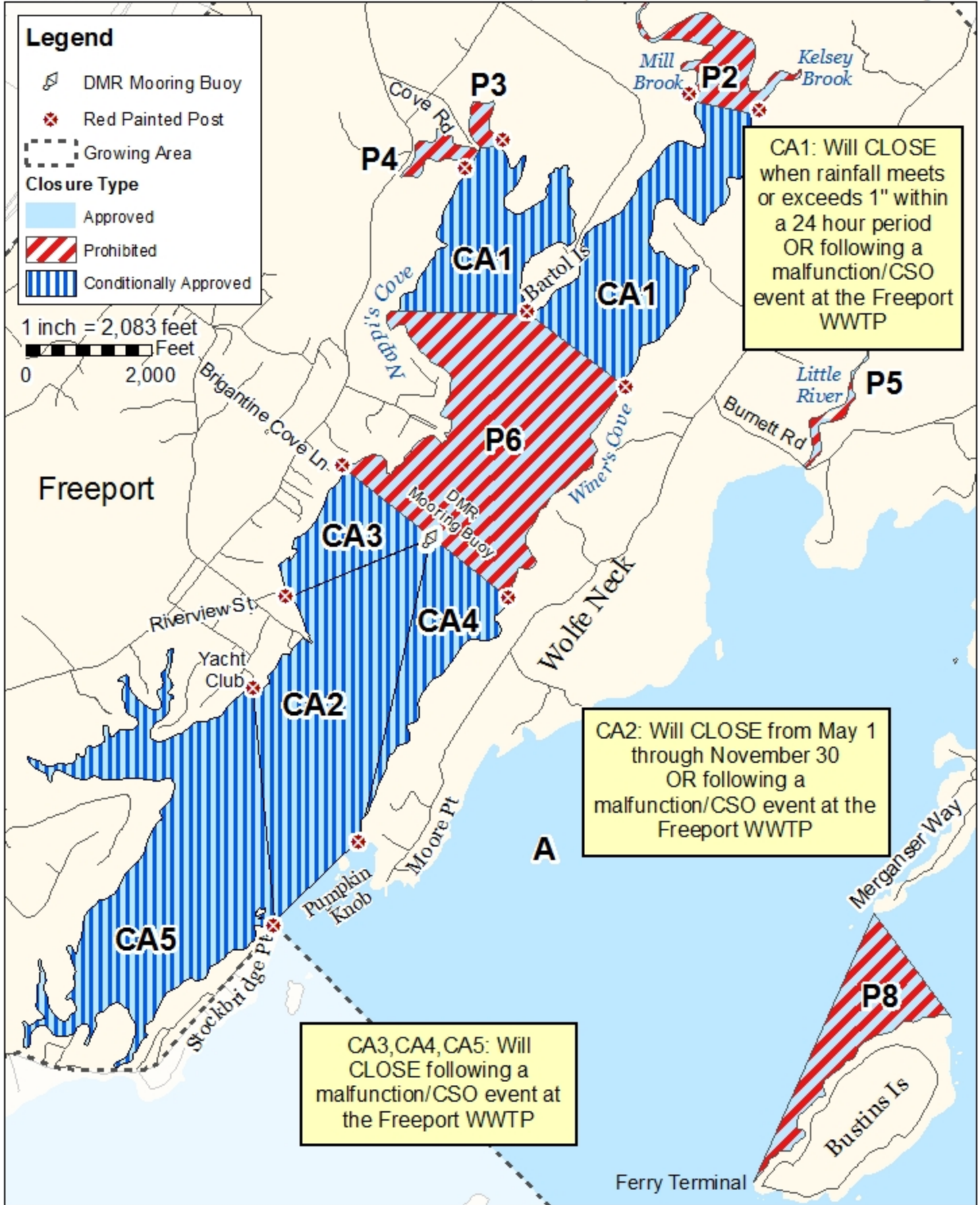
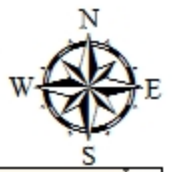


# Maine Department of Marine Resources

## Growing Area WJ, Inset B

Harraseeket River, Freeport

3/1/2021



This map is provided as a courtesy. Read the provided legal notice for closure details. Closures are not shown outside of the designated growing area. Maritime navigational aids are for reference only and are not suitable for maritime navigation.

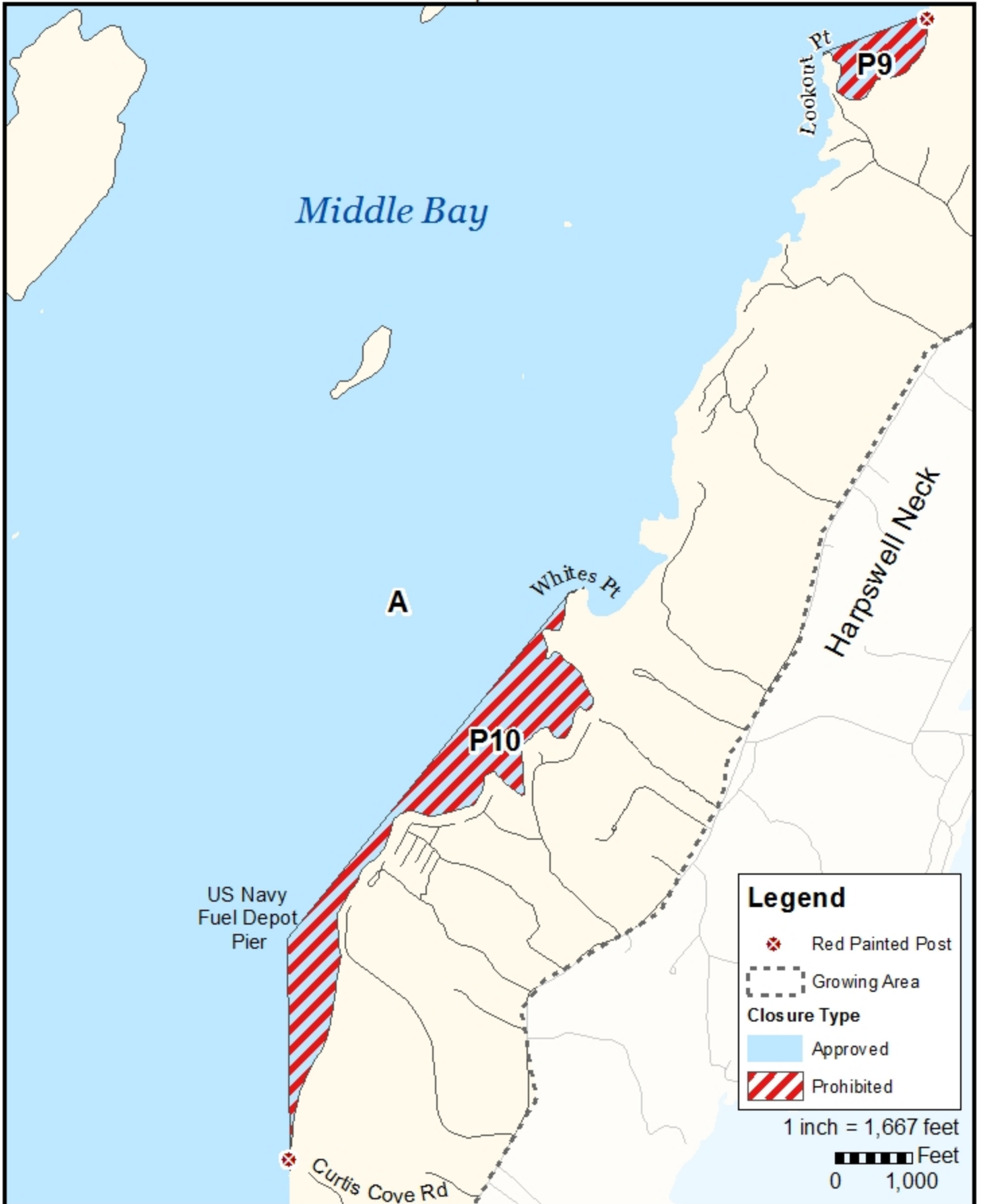


# Maine Department of Marine Resources

## Growing Area WJ, Inset C

Harpswell

3/1/2021



This map is provided as a courtesy. Read the provided legal notice for closure details. Closures are not shown outside of the designated growing area. Maritime navigational aids are for reference only and are not suitable for maritime navigation.

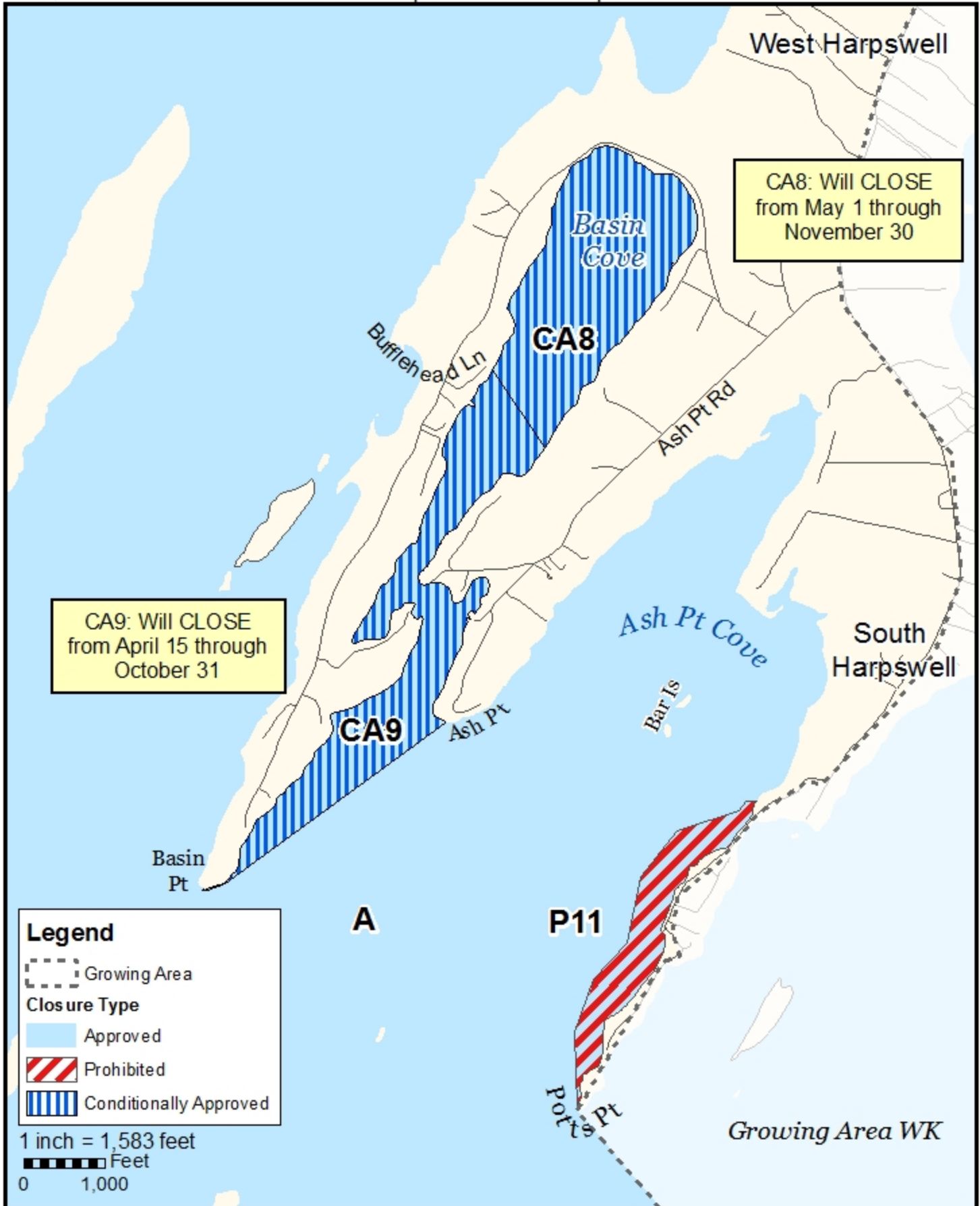


# Maine Department of Marine Resources

## Growing Area WJ, Inset D

West Harpswell & South Harpswell

3/1/2021



This map is provided as a courtesy. Read the provided legal notice for closure details. Closures are not shown outside of the designated growing area. Maritime navigational aids are for reference only and are not suitable for maritime navigation.